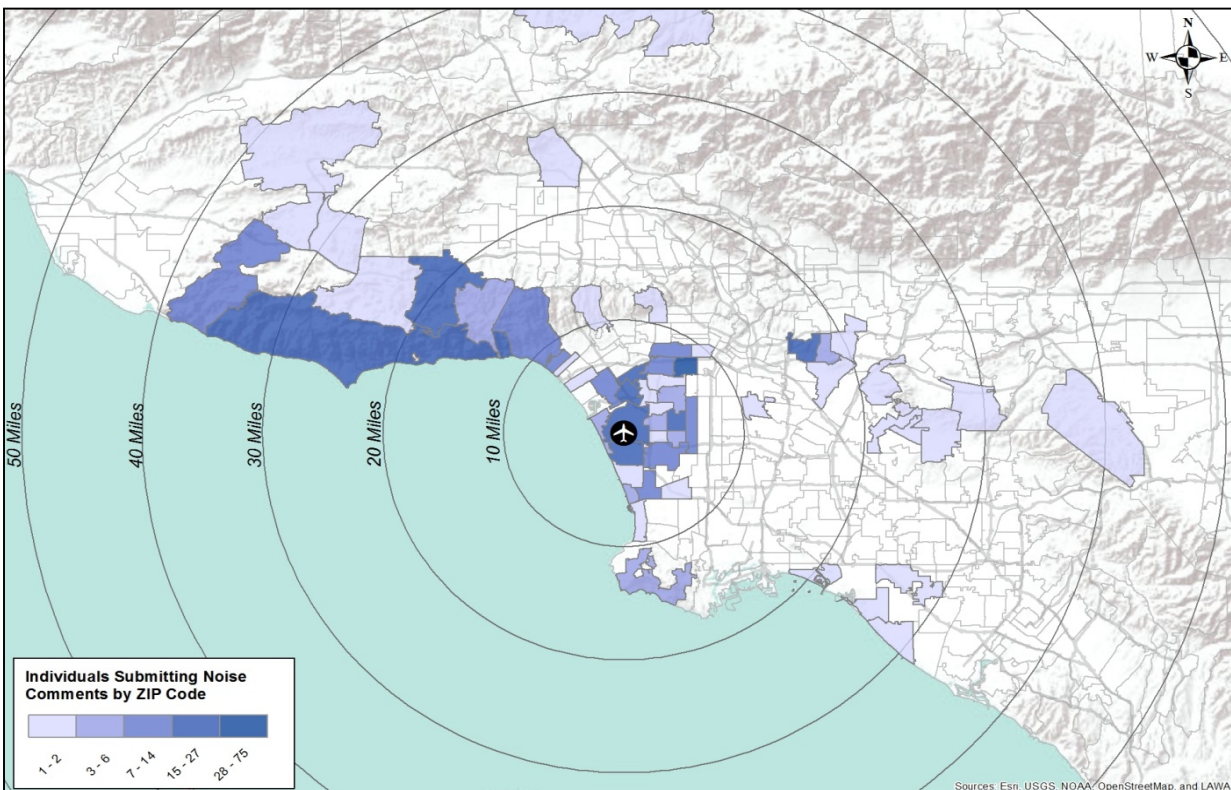
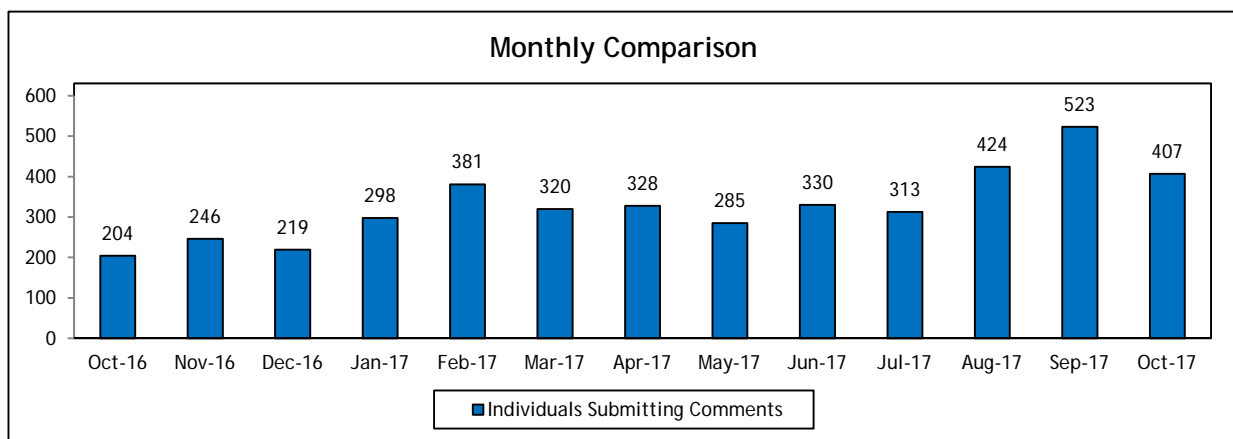


Aircraft Noise Comment Report

This report summarizes comments received from individuals regarding LAX aircraft noise. Comments are submitted via the Noise Comment Form on the LAX Noise web page or WebTrak, the LAX PlaneNoise Mobile App, or the 24-hr Noise Comment Phone Line. Noise comments are an important component of aircraft noise analysis and management. Comments provide information to understand noise disturbances, help determine emerging issues, and enable LAWA to provide useful feedback.

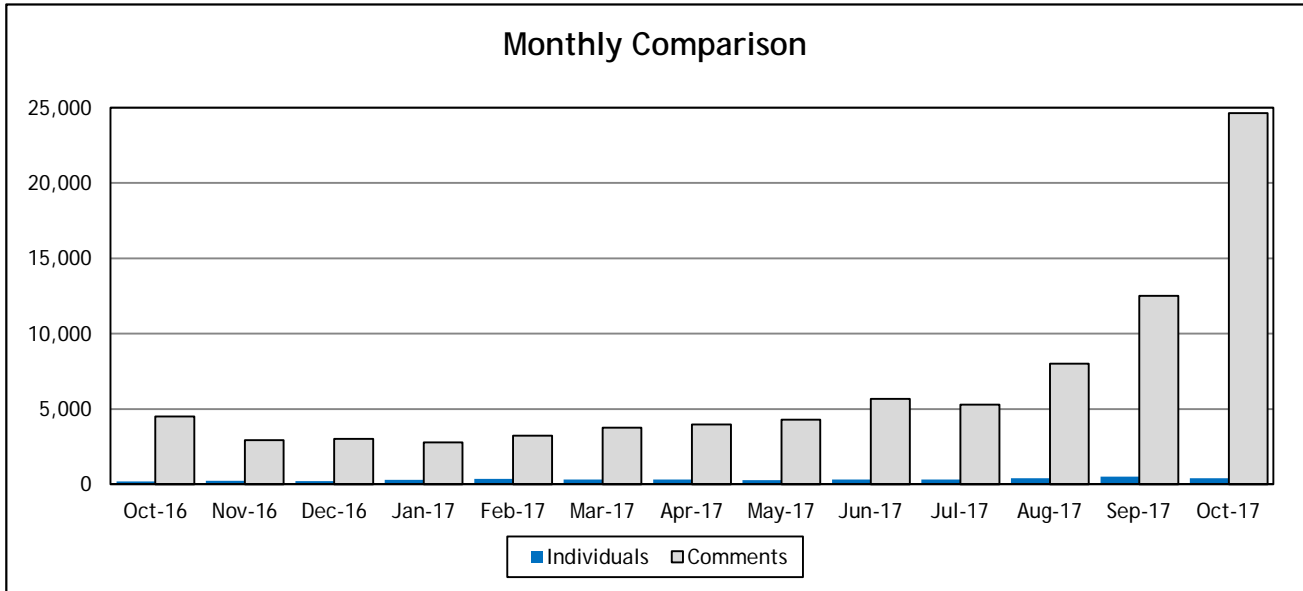
Individuals Submitting Noise Comments

407

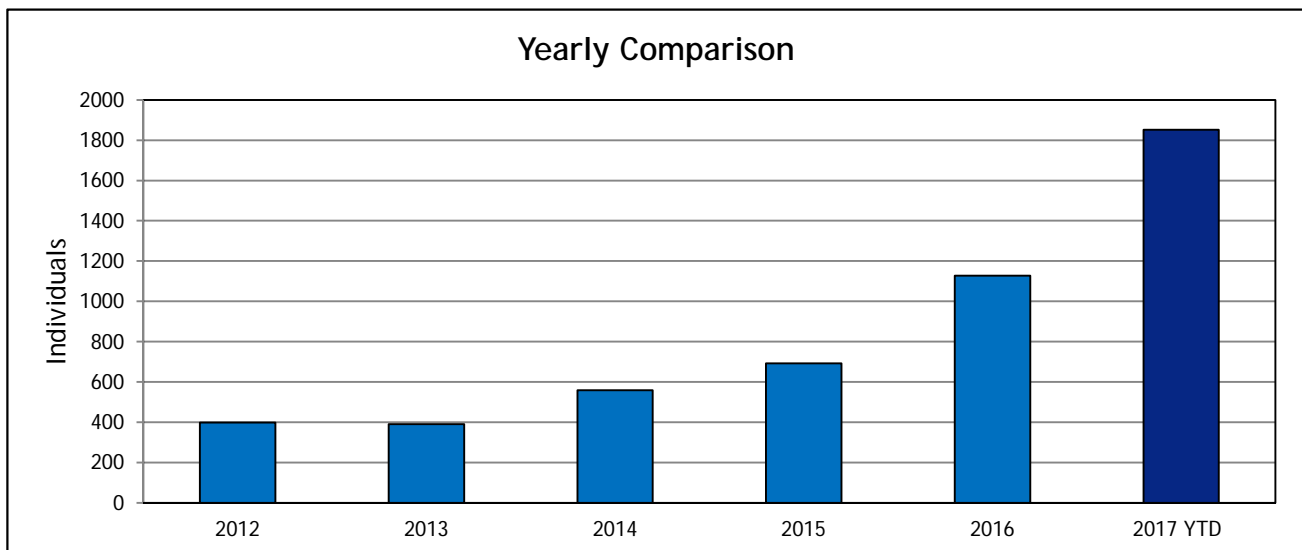


Note: Ranges in the map are classified using Jenks Classification Method. Not included in this map are individuals submitting comments from Lake Arrowhead, CA.

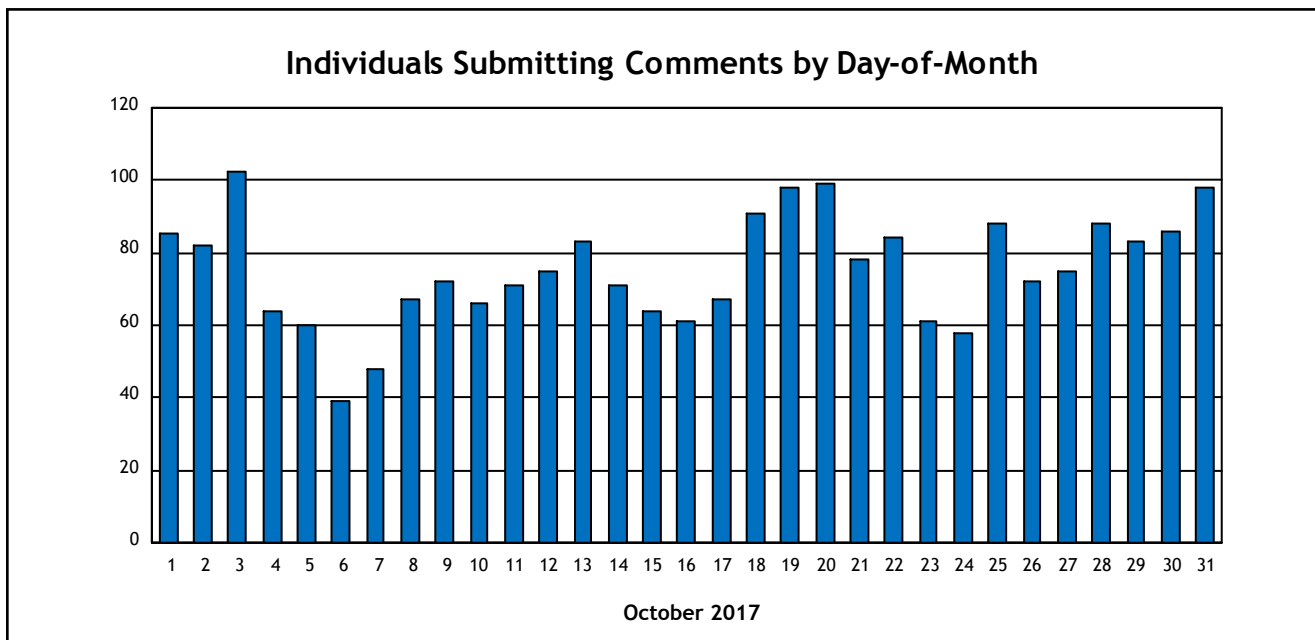
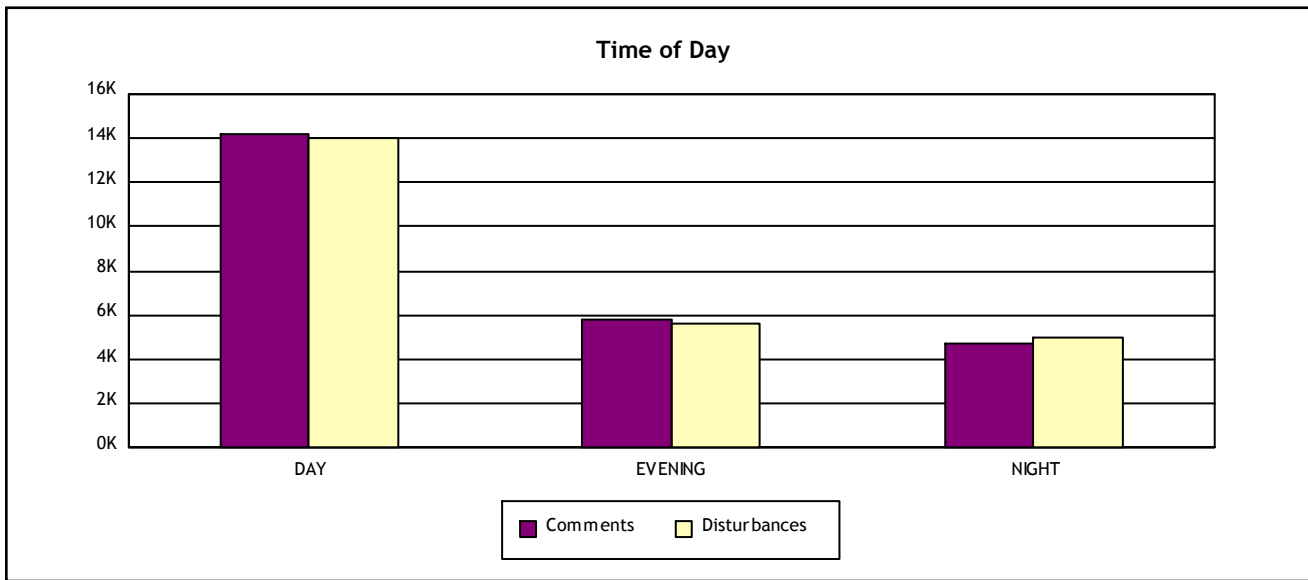
Individuals Submitting Noise Comments 407
 Noise Comments Received 24,646



	October 2017	September 2017	% Change	October 2016	% Change
Individuals	407	523	-22%	204	100%
Comments	24,646	12,506	97%	4,504	447%

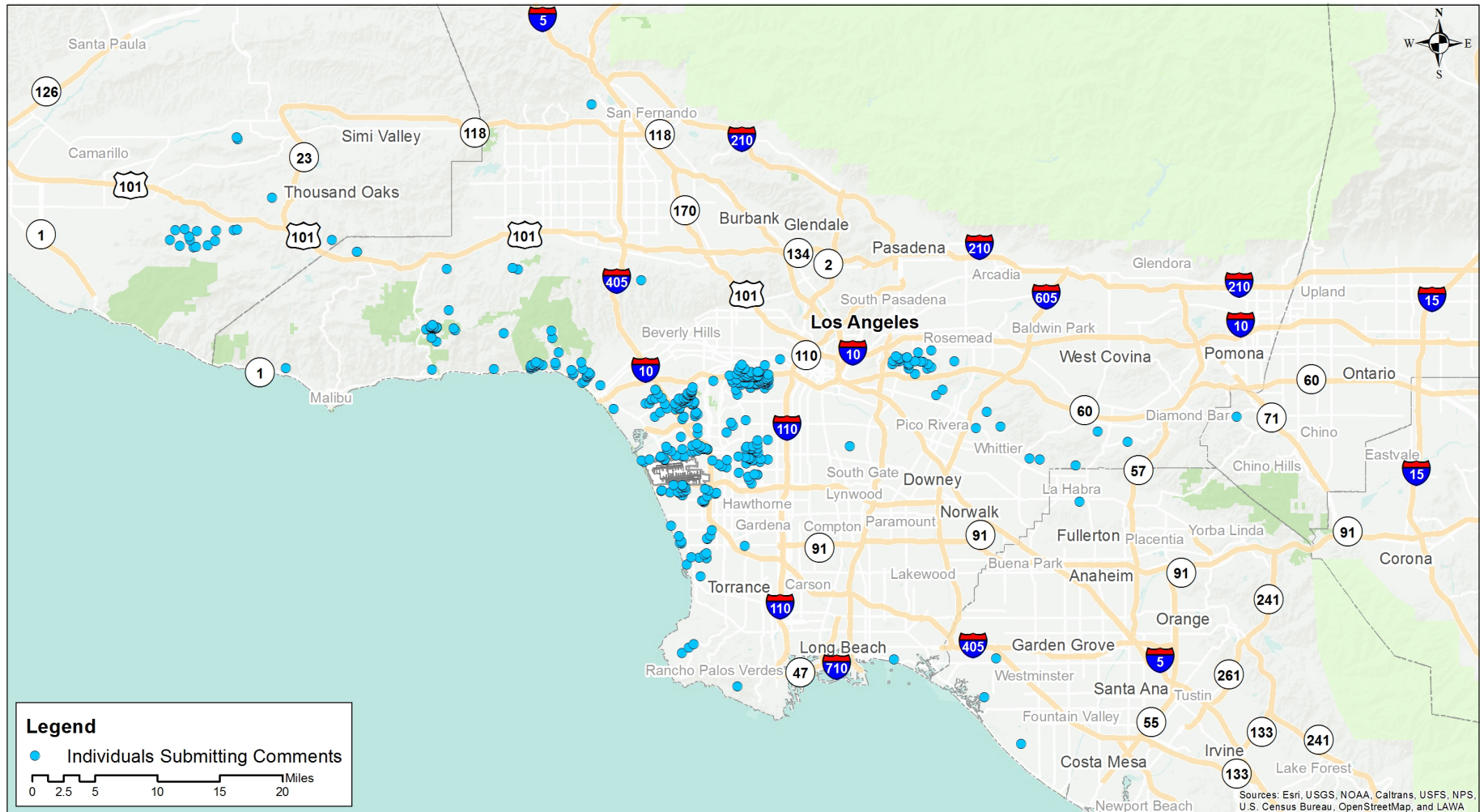


	Day (7:00 am - 7:00 pm)	Evening (7:00 pm - 10:00 pm)	Night (10:00 pm - 7:00 am)
Comments	14,135	5,777	4,734
Disturbances	13,968	5,666	5,012



City	Individuals	Comments	Percentage of Comments*
Agoura Hills	2	5	< 1%
Aqua Dulce	1	1	< 1%
Calabasas	18	2344	10%
Chino Hills	1	3	< 1%
Culver City	49	4983	20%
El Segundo	16	53	< 1%
Granada Hills	1	12	< 1%
Hawthorne	10	85	< 1%
Hermosa Beach	5	28	< 1%
Huntington Beach	2	2	< 1%
Huntington Park	1	1	< 1%
Inglewood	30	84	< 1%
La Habra	2	4	< 1%
Lake Arrowhead	1	1	< 1%
Long Beach	1	1	< 1%
Los Angeles	154	13681	56%
Malibu	16	230	< 1%
Manhattan Beach	2	9	< 1%
Montebello	2	6	< 1%
Monterey Park	23	911	4%
Moorpark	2	30	< 1%
Newbury Park	11	162	< 1%
Pacific Palisades	11	100	< 1%
Playa Del Rey	3	200	< 1%
Rancho Palos Verdes	4	144	< 1%
Redondo Beach	10	23	< 1%
Rosemead	1	143	< 1%
Rowland Heights	2	6	< 1%
Santa Monica	11	1233	5%
Thousand Oaks	5	73	< 1%
Topanga	3	68	< 1%
Torrance	1	3	< 1%
Westminster	1	3	< 1%
Whittier	5	14	< 1%
TOTAL	407	24,646	0 10 20 30 40 50 60 70 80 90 100

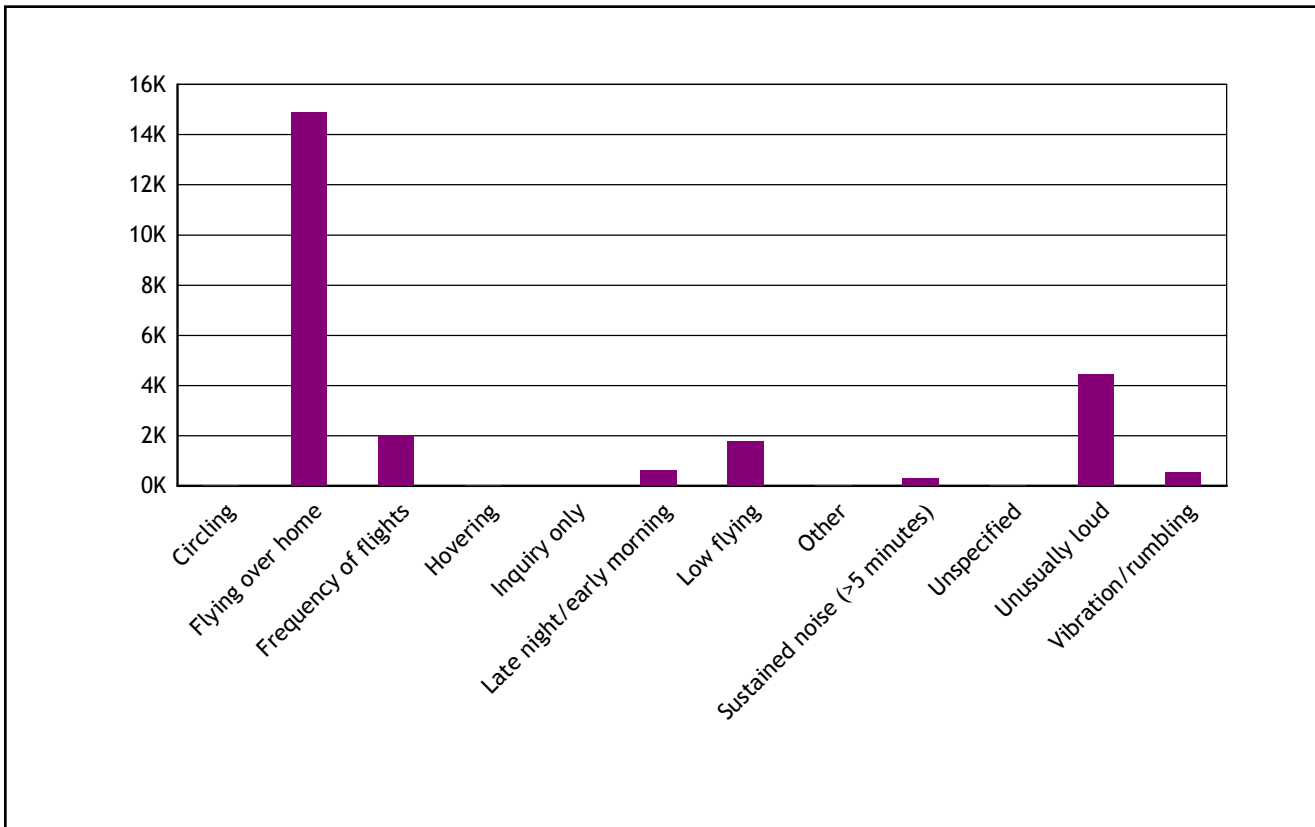
* All percentages are rounded to the nearest whole number.



*Circle indicates the location of the individual submitting comments.

Note: Not included in the map are individuals submitting comments from Aqua Dulce and Lake Arrowhead, CA.

Type of Concern*	Number of Comments
Circling	12
Flying over home	14895
Frequency of flights	2024
Hovering	16
Inquiry only	2
Late night/early morning	599
Low flying	1757
Other	22
Sustained noise (>5 minutes)	307
Unspecified	18
Unusually loud	4462
Vibration/rumbling	532
TOTAL	24,646



Note: * As reported by individuals.

Date	Start Time	End Time	Duration (hours:mins:secs)	Flow	Reason
10/1/2017	05:37:00	06:29:59	00:52:59	West Flow	Unknown
10/2/2017	00:00:00	06:29:59	06:29:59	West Flow	Runway Closure (25L)
10/3/2017	00:00:00	06:29:59	06:29:59	West Flow	Runway Closure (25L)
10/4/2017	00:00:00	06:29:59	06:29:59	West Flow	Runway Closure (25L)
10/5/2017	00:00:00	06:29:59	06:29:59	West Flow	Runway Closure (25L)
10/6/2017	00:00:00	00:10:59	00:10:59	West Flow	Over Ocean Operations Transition
10/6/2017	06:09:00	06:29:59	00:20:59	West Flow	Unknown
10/7/2017	06:12:00	06:29:59	00:17:59	West Flow	Unknown
10/8/2017	04:39:00	06:29:59	01:50:59	West Flow	Fog
10/9/2017	00:00:00	00:09:59	00:09:59	West Flow	Over Ocean Operations Transition
10/9/2017	06:15:00	06:29:59	00:14:59	West Flow	Westerly Operations Transition
10/10/2017	00:00:00	06:29:59	06:29:59	West Flow	Runway Closure (24L and 24R)
10/11/2017	00:00:00	06:29:59	06:29:59	West Flow	Runway Closure (24L and 24R)
10/12/2017	00:00:00	06:29:59	06:29:59	West Flow	Runway Closure (24L and 24R)
10/13/2017	00:00:00	06:29:59	06:29:59	West Flow	Runway Closure (24L and 24R)
10/14/2017	00:00:00	06:29:59	06:29:59	West Flow	Runway Closure (24L and 24R)
10/15/2017	00:00:00	06:29:59	06:29:59	West Flow	Runway Closure (24L and 24R)
10/16/2017	00:00:00	00:11:59	00:11:59	West Flow	Over Ocean Operations Transition
10/16/2017	06:22:00	06:29:59	00:07:59	West Flow	Westerly Operations Transition
10/17/2017	00:00:00	06:29:59	06:29:59	West Flow	Runway Closure (24R and 25L)
10/18/2017	00:00:00	06:29:59	06:29:59	West Flow	Runway Closure (24R and 25L)
10/19/2017	00:00:00	06:29:59	06:29:59	West Flow	Runway Closure (24R and 25L)
10/20/2017	00:00:00	01:59:59	01:59:59	West Flow	Unknown
10/20/2017	06:00:00	06:29:59	00:29:59	West Flow	SoCal TRACON Advised

Date	Start Time	End Time	Duration (hours:mins:secs)	Flow	Reason
10/21/2017	00:00:00	02:05:59	02:05:59	West Flow	Unknown
10/21/2017	06:07:00	06:29:59	00:22:59	West Flow	SoCal TRACON Advised
10/22/2017	06:15:00	06:29:59	00:14:59	West Flow	Westerly Operations Transition
10/23/2017	00:00:00	00:04:59	00:04:59	West Flow	Over Ocean Operations Transition
10/23/2017	05:59:00	06:29:59	00:30:59	West Flow	SoCal TRACON Advised
10/24/2017	00:00:00	00:05:59	00:05:59	West Flow	Over Ocean Operations Transition
10/24/2017	06:06:00	06:29:59	00:23:59	West Flow	Unknown
10/25/2017	00:00:00	06:29:59	06:29:59	West Flow	Runway and Taxiway Closures
10/26/2017	00:00:00	06:29:59	06:29:59	West Flow	Runway and Taxiway Closures
10/27/2017	06:25:00	06:29:59	00:04:59	West Flow	Westerly Operations Transition
10/28/2017	00:00:00	06:29:59	06:29:59	West Flow	Weather
10/29/2017	00:00:00	06:29:59	06:29:59	West Flow	Low Ceilings
10/30/2017	05:35:00	06:29:59	00:54:59	West Flow	Airport Design Group VI Aircraft
10/31/2017	00:00:00	06:29:59	06:29:59	West Flow	Runway Closure (24R and 25L)

Note: This data is from the Federal Aviation Administration Air Traffic Control Tower Log. If the reason is listed as "Unknown" then the data is not available.