

Technical Report
LAX Master Plan EIS/EIR

13. Hazardous Materials Technical Report

January 2001

Prepared for:

Los Angeles World Airports
U.S. Department of Transportation
Federal Aviation Administration

Prepared by:

Camp Dresser & McKee Inc.

Table of Contents

1.	Introduction	1
2.	Affected Environment/Environmental Baseline.....	1

List of Tables

Table 1	Overview of Hazardous Materials Used At LAX	2
Table 2	Quantities of Hazardous Materials Used at LAX.....	2
Table 3	Underground Storage Tank Inventory – LAX.....	7
Table 4	Underground Storage Tank Inventory - Acquisition Areas.....	9
Table 5	Underground Storage Tank Inventory – LAX Expressway Alignments.....	11
Table 6	Findings of Database Search for Potentially Contaminated Sites	13
Table 7	Sites at LAX Identified by Database Search	14
Table 8	Sites Within the Acquisition Areas Identified by Database Search.....	15
Table 9	Sites Adjacent to the LAX Expressway Alignments Identified By Database Search	15
Table 10	Reported Spills, LAX, Acquisition Areas, Off-Site Fuel Farm Locations, and LAX Expressway Alignments, 1989 to 1998.....	17
Table 11	Soil and Groundwater Contamination and Remediation Status.....	19

List of Figures

Figure 1	Existing Soil and Groundwater Contamination and Remediation	21
----------	---	----

Attachments

Attachment A	LAX Master Plan Data Base Search (Vista Report)
Attachment B	Correspondence from Agencies

1. INTRODUCTION

This Technical Report presents detailed information on baseline conditions related to hazardous materials and hazardous waste associated with implementation of the Los Angeles International Airport (LAX) Master Plan. This report provides data and analysis in support of the Environmental Impact Statement/Environmental Impact Report (EIS/EIR) for the LAX Master Plan prepared pursuant to the National Environmental Policy Act (NEPA) and the California Environmental Quality Act (CEQA).

This Technical Report identifies quantities of hazardous materials used at LAX, provides an inventory of underground storage tanks within the study area, and includes supplemental information pertaining to contaminated sites within the study area. This information supplements the analysis contained in Section 4.23, *Hazardous Materials*, of the EIS/EIR. Impacts associated with the information contained in this Technical Report are addressed in the Section 4.23, *Hazardous Materials*, of the EIS/EIR. Hazardous building materials are not discussed in this report because all relevant information is contained in Section 4.23, *Hazardous Materials*.

The EIS/EIR evaluates four alternatives, including a No Action/No Project Alternative and three build alternatives (Alternatives A, B, and C). The study area for the hazardous materials analysis includes the existing LAX property; two areas currently being acquired by Los Angeles World Airports (LAWA) under the Aircraft Noise Mitigation Program (collectively referred to as the "ANMP" properties); and areas adjacent to LAX that are being considered for acquisition under one of the three Master Plan alternatives; land within the right-of-way of the LAX Expressway (a ground access component of the Master Plan). The Alternative B off-site fuel farm sites are also addressed. This study area is referred to as the Master Plan boundaries.

2. AFFECTED ENVIRONMENT/ENVIRONMENTAL BASELINE

In 1987, the Board of Airport Commissioners adopted the Department of Airports (now LAWA) Hazardous Materials Management Policy (BOAC Resolution No. 15945). This policy provided the foundation for development of a comprehensive environmental compliance program. The following year, LAWA developed the Underground Tanks and Hazardous Substances (UTAHS) Program. The UTAHS program was developed with the following intent:

- ◆ To prevent releases of hazardous materials by ensuring that all LAWA and tenant facilities are in compliance with all applicable environmental regulations.
- ◆ To identify and correct past releases which may have occurred.

In addition, LAWA has conducted an extensive effort to identify and control discharges of hazardous materials via stormwater, including facility screening, tenant questionnaires, stormwater sampling and analysis, annual comprehensive site compliance evaluation, and development of a Stormwater Pollution Prevention Plan (SWPPP). These data are summarized in the Storm Water Monitoring Program Plan¹ and the Annual Comprehensive Site Compliance Evaluation² and annual updates. These efforts are also discussed in Section 4.7, *Hydrology and Water Quality*.

The remainder of this report contains supplemental information pertaining to hazardous materials usage and hazardous materials contamination and remediation within the Master Plan boundaries.

Hazardous Materials Usage

The discussion of hazardous materials usage below is grouped into the following areas:

- ◆ Types and Quantities of Hazardous Materials Used at LAX
- ◆ Fueling Operations at LAX
- ◆ Underground/Aboveground Storage Tanks within the Master Plan Boundaries

¹ Camp Dresser & McKee Inc., Storm Water Monitoring Program Plan - Los Angeles International Airport, August 29, 1998.

² Camp, Dresser & McKee Inc., LAWA Site Compliance Evaluation. Prepared for the City of Los Angeles World Airports, July 1998.

13. Hazardous Materials Technical Report

Types and Quantities of Hazardous Materials Used at LAX.

Information regarding quantities of hazardous materials used at LAX under baseline conditions was collected from two primary sources: the findings of the UTAHS Phase I Environmental Audit, conducted in 1988, and annual surveys on hazardous material use and storage, conducted under the LAWA Stormwater Management Program. **Table 1**, Overview of Hazardous Materials Used at LAX, presents a general description of the hazardous materials used by LAWA and its tenants. **Table 2**, Quantities of Hazardous Materials Used at LAX, is a listing of the airport tenants who use hazardous materials above threshold quantities as defined in the Waters Bill.³ When available, specific information regarding material type, quantity, and method of storage is also included in the table. Additional information regarding storage in underground and aboveground tanks is provided later in this section.

Table 1

Overview of Hazardous Materials Used At LAX

Category	Items Included	Common Uses
Fuel	Jet fuel, diesel, gasoline	Aircraft/ground vehicle fueling
Solvents	TCE ¹ , PCE ¹ , Stoddard solvent	Degreasing
Lubricants	Motor oil, hydraulic fluid	Equipment operation
Cleaners	Home/Industrial cleaners	General washing
Paints	Paints, thinners, varnish	Coatings
Gases	Flammable/Non-flammable	Welding, cooling
Peroxides	Hydrogen peroxide	Disinfecting
Caustics	Acids/Bases	Metal cleaning
Poisons	Pesticides, herbicides	Insect/weed control
Alcohols	Isopropyl alcohol	Disinfecting, cleaning
Foams	Fire extinguishing foam	Firefighting

¹ TCE: Tetrachloroethene
PCE: Perchloroethene

Source: Camp Dresser & McKee Inc., LAWA Site Compliance Evaluation, 1998; Camp Dresser & McKee Inc./Planning Consultants Research, Air Quality Baseline Inventory, March 1998.

Table 2

Quantities of Hazardous Materials Used at LAX

Tenant ¹	Material Type	Quantity (If known)	Container
Air Canada	Lubricants		
Air France	Fuels		
	Lubricants		
Air New Zealand	Flammable Gas	G	HPV
Aircraft Service International	Lubricants	A	Drum
	Fuel		
	Paint		
	Solvents	A	Drum
Alaska Airlines	Fuels	A	Drum
	Lubricants	A	Drum
	Non-Flammable Gas	G	HPV
	Flammable Gas	G	HPV
Allied Signal/Garrett	Fuels	C	UST
	Lubricants	B	AST
American Airlines	Fuels	C	UST
	Waste Oil	B	UST

³ These reporting thresholds are 55 gallons of a liquid, 500 pounds of a solid, 200 cubic feet of a compressed gas, a quantity of radioactive material for which an emergency plan is required under federal or state regulations, a quantity of an extremely hazardous substance above USEPA's threshold planning quantity, or 10,000 pounds of a chemical requiring a material safety data sheet.

Table 2

Quantities of Hazardous Materials Used at LAX

Tenant ¹	Material Type	Quantity	Container (If known)
	Paints	A	Small
	Lubricants	B	Small/Drum
	Solvents	A	Small
	Cleaners	B	Small/Drum
	Flammable Gas	G	HPV
	Non-Flammable Gas	G	HPV
American Eagle	Lubricants	A	Unknown
	Cleaners	A	Small
America West Airlines	Flammable Gas	G	HPV
	Lubricants	A	Drum
American Golf	Fuel		
	Pesticide/Herbicides		
	Fuel		
	Lubricants		
Asiana Airlines	Lubricants	A	Small
Avis Rent-a-Car	Fuels	C	UST
	Lubricants	C	UST
	Waste Oil	B	UST
	Flammable Gas	G	HPV
British Airways	Flammable Gas	G	HPV
	Lubricants		
	Fuel		
Budget Car Rental	Fuels	U	UST
Caterair	Lubricants		
China Airlines	Lubricants		
Continental Airlines	Fuels	C	UST
	Cleaners	C	Drum
	Waste Oil	B	UST
	Lubricants	B	Drum
	Caustics	B	Drum
	Solvents	B	AST
	Peroxides	B	Drum
	Alcohols	A	Small/Drums
	Poisons (solid)	450 lb.	Drum
	Flammable Gas	G	HPV
	Non-Flammable Gas	G	HPV
	Paint		
Delta Airlines	Fuels	C	UST
	Paint	B	Small/Drum
	Solvents	A	Small
	Flammable Gas	G	HPV
	Non-Flammable Gas	G	HPV
DHL Worldwide Express	Fuel		
	Lubricants		
	Solvents		
Dobbs International Food Services	Fuel		
	Lubricants		
Dynair	Solvents	A	AST
	Lubricants	A	AST/Drum
	Paint		
Elsinore Aircraft Services	Cleaners		
	Solvents		
	Lubricants		
	Waste Oil		
Emery Air Freight	Cleaners		
	Fuel		
Evergreen Airlines	Lubricants	A	Drum
Express One Air Freight	Lubricants	A	Small/Drum
Federal Aviation Admin.	Fuels	C	UST
Federal Express South (Imperial Hwy)	Fuels	C	UST
	Waste Oil/Fuels	C	UST
	Solvents	C	UST
Federal Express West (World Way West)	Waste Oil	B	UST
	Solvents		
	Lubricants		

13. Hazardous Materials Technical Report

Table 2

Quantities of Hazardous Materials Used at LAX

Tenant ¹	Material Type	Quantity (If known)	Container
Garrett Freight	Flammable Gas	G	HPV
	Cleaners		
	Fuels		
	Lubricants		
	Paint		
Greene's Ready Mix Concrete	Solvents		
	Fuel		
	Lubricants		
Host Marriott	Waste Oil		
	Lubricants		
Hudson General Aviation	Fuels	C	UST
	Solvents		
	Waste Oil		
	Lubricants		
Japan Airlines	Paint		
	Lubricants		
Jet Pets	Fuels		
	Solvents		
Korean Air Cargo	Lubricants	C	UST
	Fuels		
	Pesticide/Herbicide		
LAFD Station 51	Fuels	B	UST
	Lubricants/Waste Oil		
LAFD Station 80	Fuels	C	UST
	Foam Agent		
	Lubricants		
LAFD Station 95	Fuels	B	UST
	Lubricants/Waste Oil		
LAWA Central Utility Plant	Acids	B	AST
LAWA Maintenance	Fuels	C	UST
	Waste Oil	C	UST
	Lubricants	C	Drum
	Poisons	A	Small/Drum
	Paints	A	Small/Drum
	Fuels	C	AST
LA West Terminal Fuel Corp	Waste Oil/Fuel	B	UST
	Lubricants	A	Drum
	Fuels	D	AST/UST
LAXFUEL Corporation	Waste Fuels	C	UST
	Fuels		
LAX Terminal 2	Cleaners		
	Lubricants/Waste Oil		
	Fuels	C	UST
Mercury Air Group	Waste Fuel	B	UST
	Lubricants	A	Drum
	Fuels	C	UST
National Car Rental	Lubricants	C	UST
	Waste Oil	B	UST
	Fuel		
Nippon Cargo Airlines	Lubricants	A	Small
	Paints	A	Small
	Cleaners		
Northwest Airlines	Lubricant		
	Waste Oil		
	Fuels		
Ogden Ground Service	Lubricants	A	Drum
	Cleaners	A	Drum
	Paint		
	Waste Oil		
Ontario Aircraft Service	Fuels		
	Lubricants	B	Drum
	Lubricants		
Scandinavian Airlines	Fuels	C	UST
	Waste Oil		
	Lubricants		
Skychefs			

Table 2

Quantities of Hazardous Materials Used at LAX

Tenant ¹	Material Type	Quantity	Container (if known)
Southwest Airlines	Fuel		
	Lubricants	A	Small/Drum
	Cleaners	A	Small
	Fuel		
Trans World Airlines	Lubricants		
	Solvents		
	Fuels	C	UST
	Waste Oil	B	UST
	Lubricants	B	Small/Drum
	Alcohols	A	Small
	Flammable Gas	G	HPV
Material Type	Non-Flammable Gas	G	HPV
	Paint		
	Quantity ²	Container ³ (if known)	
United Airlines	Fuels	C	UST
	Waste Oil	B	UST
	Lubricants	B	Small/Drum
	Flammable Gas	G	HPV
US Coast Guard	Paint		
	Lubricant		
	Solvents		
Varig Brazilian Airlines	Fuels		
	Flammable Gas	G	HPV
Western States Maintenance	Fuels		
	Cleaners (solid)	2,000 lb.	Drum

¹ Only tenants known to use/store hazardous materials at LAX are listed.

² A: 55 to 499 gal
B: 500 to 4,999 gal
C: 5,000 to 1M gal
D: 1M gal +
G: 200 to 6,000 ft³
U: Unknown

³ UST: Underground storage tanks
AST: Aboveground storage tanks
HPV: High pressure vessels
Drum: 55 gallon containers
Small: Containers smaller than 55 gallons

Source: Camp Dresser & McKee Inc., DOA Tenant Storm Water Questionnaires, 1994; Camp Dresser & McKee Inc., LAWA Industrial SWPPP/SWMPP, August 1997.

Fueling Operations at LAX

Fuels, including jet fuel, diesel, gasoline, and liquid propane gas, comprise approximately 99 percent by volume of the hazardous materials stored at LAX. The fueling system at LAX was developed by the major oil companies who supplied the airlines in response to the rapid expansion of the central terminal complex in the 1960s and 1970s. These systems were comprised mainly of ASTs and USTs connected by pressurized pipelines to various hydrants. Changes in LAWA policy occurring in the late 1980s resulted in an end to the oil companies' ownership of fuel receiving, storage, and distribution at LAX.

The majority of jet fuel is delivered to LAX via four dedicated underground pipelines from the Chevron refinery, Mobil refinery/GATX terminal, BP Amoco (formerly Arco)/Unocal refineries, and the Shell Terminal, all located to the south and southeast of LAX. Fuel from tank ships is transferred at the GATX Terminal, Wilmington Liquid Bulk Terminal facilities (WLBT), and the Shell Terminal. Interstate transport of jet fuel via the Southern Pacific pipeline can also be pumped to LAX via the WLBT. Fuel is stored and delivered to the airlines at LAX by five operators: LAXFUEL Corporation, a consortium of airlines that purchased the separate fuel systems previously owned by Chevron, Shell, Union, and Mobil oil companies; PLH Aviation Services Corporation, which is contracted to the Los Angeles West Terminal Fuel Corporation (LAWTFC), a consortium of international carriers; and Mercury Air Group, Garrett

13. Hazardous Materials Technical Report

Aviation Services, and Hudson Aviation Services, which utilize tanker trucks and hydrant carts to refuel aircraft. Together, these companies supply a combined total of over 169 million gallons of fuel to LAX per month. The largest supplier is LAXFUEL Corporation, which provides approximately 121 million gallons of fuel per month (72 percent of the total fuel usage), followed by PLH Aviation, which supplies approximately 41 million gallons, or 24 percent. The underground fuel hydrant systems through which fuel is delivered continue to be owned by individual airlines and/or terminal operators within the terminal areas. In addition, several LAX tenants store fuel in USTs located on their leaseholds.

In 1988, LAXFUEL Corporation obtained permission to integrate the four separate fuel facilities at LAX into one centralized supply system. The plan to modernize their fuel handling system included several aspects aimed at eliminating fuel losses and, hence, environmental contamination sources, and included replacement of all USTs with ASTs. Prior to system integration and modernization, the LAXFUEL facility was comprised of two main storage areas, the bulk fuel storage facility (BFSF) and the day fuel storage facility (DFSF). At that time, fuel received at the BFSF via underground pipeline was transferred daily to the DFSF. The DFSF supplied the LAX fuel hydrant system.

Removal of the DFSF, and the associated piping that transported fuel for distribution through the hydrant system, occurred in 1995 as part of the LAXFUEL modernization. Concurrent with phase-out of the DFSF, LAXFUEL removed its gasoline and jet fuel USTs. In 1988, LAXFUEL's storage facilities consisted of 40 USTs with a combined capacity of over 1.3 million gallons, and 16 ASTs having combined capacity of over 16 million gallons. As of August 2000, LAXFUEL's facilities include 15 ASTs with a combined fuel storage capacity of approximately 26 million gallons. The LAXFUEL fuel farm also has one waste fuel tank and one relief tank.⁴ In addition to the fuel storage modifications, nearly 100 percent of the LAXFUEL facilities are now capped with an impervious liner to protect soil and groundwater resources from potential future surface fuel releases. Additional information regarding the LAXFUEL Corporation facility and operational procedures can be found in Section 4.24.3, *Safety*, of the EIS/EIR.

Underground/Aboveground Storage Tanks

LAX

As indicated above, the most common use of USTs and ASTs at LAX is for fuel storage. Operators requiring jet fuel, diesel, or other petroleum fuel either maintain tanks at LAX or obtain fuel from other tenants who do. Other tanks are used to support maintenance activities and contain transmission fluids, motor oil, and their waste products.

As indicated previously, in 1988, LAWA initiated the UTAHS program. As part of the UTAHS program, all of the USTs maintained by LAWA and its tenants were inventoried. Specific information was compiled which described, to the extent known, the locations, size, age, composition, contents, and environmental regulatory compliance status for each tank. This inventory served as the basis for encouraging tenant compliance with UST regulations. The inventory of USTs is updated periodically. Additional information on the inventory of USTs at LAX was compiled from the LAX stormwater database.⁵ To date, LAWA's efforts have resulted in an overall reduction in the number of USTs at LAX from 289 in 1988 to 109 in 1998. The LAWA Environmental Management Bureau conducts ongoing surveys of all tenants regarding the status of their USTs.

The USTs at LAX provide a combined total of less than one million gallons of product and waste storage capacity. **Table 3**, Underground Storage Tank Inventory – LAX, presents an inventory of the 109 USTs remaining at LAX in 1998. The table also lists specific tank characteristics including contents, storage quantities and tank status (e.g., active, inactive, to be removed). There are an additional 11 active USTs at LAXFUEL. Six of the 11 USTs are oil water separators (four 10,000-gallon and two 500-gallon) and five are relief tanks (500-gallon capacity each).

⁴ Moses, Jim, LAXFUEL Corporation, Personal Communication, September 22, 2000.

⁵ Camp, Dresser & McKee Inc., LAWA Site Compliance Evaluation. Prepared for the City of Los Angeles World Airports, July 1998.

Table 3
Underground Storage Tank Inventory – LAX

LAX Tenant	USTs	Size ¹	Capacity ¹	Contents	Status ²
American Airlines	1	15,000	15,000	Unleaded	A
	1	4,000	4,000	Waste Oil	A
Avis Rent-a-Car	1	20,000	20,000	Diesel	I
	1	2,000	2,000	Waste Oil	A
	1	12,000	12,000	Motor Oil	A
	2	15,000	30,000	Unleaded	A
	1	10,000	10,000	Diesel	A
Continental Airlines	1	9,900	9,900	Gasoline	U
	1	2,500	2,500	Jet Fuel	C
	1	2,500	2,500	Waste Oil	U
Delta Airlines	1	10,000	10,000	Gasoline	RP
	1	2,500	2,500	Waste Oil/Water	RP
	1	24,000	24,000	Jet Fuel	I
	1	4,000	4,000	Unleaded	A
	1	24,000	24,000	Leaded Gas	A
	1	24,000	24,000	Diesel	RP
LAWA Maintenance and Fire Drill Facility	1	20,000	20,000	Gasoline	A
	1	10,000	10,000	Diesel	A
	1	1,000	1,000	Waste Oil	A
	1	15,000	15,000	Waste Oil	RP
	2	50,000	100,000	Diesel	A
	1	20,000	20,000	Diesel	A
	1	600	600	Diesel	A
	1	4,000	4,000	Diesel	A
	1	550	550	Diesel	A
	1	500	500	Gasoline	A
	1	2,000	2,000	Recycle Fuel	A
	1	15,000	15,000	Jet Fuel	A
	3	30,000	90,000	Water/Jet Fuel/AFFF ³	A
Federal Aviation Admin.	1	500	500	Diesel	A
	1	1,000	1,000	Diesel	A
	1	500	500	Diesel	A
	1	500	500	Diesel	A
	1	2,000	2,000	Diesel	A
	1	25,000	25,000	Jet Fuel	C
	1	500	500	Diesel	A
Federal Express South	4	50,000	200,000	Jet Fuel	C
	1	10,000	10,000	Diesel	A
	2	15,000	25,000	Unleaded	A
	1	5,000	5,000	Waste Fuel	C
	1	2,500	2,500	Solvent	C
	1	5,000	5,000	Waste Oil	A
Federal Express West	1	3,000	3,000	Waste Oil	A
Garrett Aviation	3	20,000	60,000	Jet Fuel	C
	1	15,000	15,000	Jet Fuel	C
	1	10,000	10,000	Wastewater	C
	1	10,000	10,000	Gasoline	C
	1	6,000	6,000	Gasoline	C
Hudson General Aviation	1	10,000	10,000	Diesel	A
	1	10,000	20,000	Gasoline	A
	1	500	500	Waste Oil	U
Japan Airlines	1	20,000	20,000	Diesel	A
	1	5,000	5,000	Diesel	A
	1	20,000	20,000	Unleaded	A
	1	10,000	10,000	Holding Tank	A
Korean Airlines	4	49,000	196,000	Jet Fuel	I
	1	999	999	Waste Oil	I
LAFD Station 51	1	1,000	1,000	Diesel	A
LAFD Station 80	1	10,000	10,000	Diesel	A
	1	2,000	2,000	Foam Agent	A
LAFD Station 95	1	1,000	1,000	Diesel	U
LAWTFC ⁴	1	1,500	1,500	Waste Oil	A
	1	11,600	11,600	Waste Oil/Water	A
	1	3,000	3,000	Waste Fuel	C

13. Hazardous Materials Technical Report

Table 3

Underground Storage Tank Inventory – LAX

LAX Tenant	USTs	Size ¹	Capacity ¹	Contents	Status ²
LAXFUEL Corporation ⁵	2	550	1,100	Waste Fuel	C
	1	10,000	10,000	Waste Fuel	C
	1	2,500	2,500	Waste Fuel	C
	1	5,000	5,000	Waste Fuel	C
Mercury Air Group	1	20,000	20,000	Unleaded	A
	1	20,000	20,000	Jet Fuel	A
	1	20,000	20,000	AV Gas ⁶	A
	2	20,000	40,000	Diesel	A
	1	10,000	10,000	AV Gas	A
	4	50,000	200,000	Jet Fuel	A
National Car Rental	1	550	550	Waste Fuel	A
	4	20,000	80,000	Unleaded	A
	2	12,000	24,000	Gasoline	A
	1	1,500	1,500	Motor Oil	A
	1	1,000	1,000	Motor Oil	A
Skychefs	1	1,000	1,000	Waste Oil	A
	1	10,000	10,000	Boiler Fuel	A
Trans World Airlines	1	2,000	2,000	Waste Oil	A
	1	10,000	10,000	Gasoline	A
United Airlines	1	6,800	6,800	Gasoline	A
	1	4,400	4,400	Waste Oil	A
	1	25,000	25,000	Diesel	A
	1	25,000	25,000	Gasoline	A

¹ Units are in gallons.

² A=Active
I=Inactive

RP=Removal Planned

U=Unknown Size, Contents and/or Status

C=Closed, removed or sealed in place

³ AFFF = Aqueous Film Forming Foam (for fire fighting).

⁴ LAWTFC (Los Angeles West Terminal Fuel Corporation) has one AST with 420,000 gallons of fuel storage capacity.

⁵ LAXFUEL Corporation has 16 ASTs of varying sizes, with collective capacity of approximately 25 million gallons of jet fuel and 23,000 gallons of waste fuel.

⁶ AV Gas = Aviation Gas

Source: Camp Dresser & McKee Inc., Underground Tanks and Hazardous Substances Programs (UTAHS) Los Angeles International Airport (LAX) Underground Storage Tank Status Report, May 1995, as updated by LAWA, March 1997; Camp Dresser & McKee Inc., LAWA Site Compliance Evaluation, 1998

Acquisition Areas

UST/AST information for land uses within the acquisition areas was obtained from the database review conducted by Vista Information Solutions.⁶ The findings of the Vista Report related to USTs/ASTs are presented in **Table 4**, Underground Storage Tank Inventory - Acquisition Areas. The Vista Report identified 129 tanks within the acquisition areas (not including sites where a tank count was unavailable). Tank operators include gasoline stations, light industrial facilities, car rental facilities, and hotels. No aboveground tanks within the acquisition areas were identified in the Vista report.

⁶ Vista Information Solutions, Inc., LAX Master Plan Data Base Search, November 1998, December 1999.

Table 4

Underground Storage Tank Inventory - Acquisition Areas

Site Name	Site Address	Alternative			USTs
		A	B	C	
Air Freight Transportation	5705 W. 98th St.		X		2
Airborne Freight Corp.	5651 W. 96th St.		X	X	3
Airport College Center	9700 S. Sepulveda Blvd.	X	X	X	2
Airport Union Service	5552 W. Century Blvd.	X	X	X	4
Ajax Rent A Car	5221 W. 102nd St.	X	X		1
Allan Jonas	9320 Bellanca Ave.	X	X	X	1
Allied Aviation Services	6401 W. 96th St.	X			3
Allied Aviation Services	9851 Sepulveda Blvd.	X	X	X	12
Avon Rent-A-Car	9220 S. Sepulveda Blvd.	X	X	X	2
Barnes Wholesale Inc.	740 Glasgow Ave.	X		X	1
Blanca Air Freight LTD Partner	9326 Bellanca Ave.	X	X	X	U
BLS Limousine	10804 S. La Cienega Blvd.		X		U
Budget Rent-A-Car	9775 Airport Blvd.	X	X	X	11
Caltrans	5033 Imperial Hwy.	X	X		1
Caltrans	5200 W. Imperial Hwy.	X			1
Century Centre Partners LTD	5711 W. Century Blvd.		X		U
Chevron Gas Station #97795	5205 W. Imperial Hwy.	X	X		1
Diagnostic Products	5700 W. 96th St.		X	X	U
Dobbs House, Inc/SATS	5807 W. 98th St.	X	X	X	U
Dollar Rent-A-Car	5630 Arbor Vitae St.	X	X	X	1
Enterprise Rent-A-Car	10121 S. Glasgow Ave.	X	X		1
Eskimo Flavors	5401 W. 104th St.	X	X	X	1
Flying Tiger Line	9432 Bellanca Ave.		X	X	U
Garrett Airesearch	9225 Aviation Blvd.	X	X	X	4
General Rent-A-Car	9149 S. Sepulveda Blvd.	X		X	U
General Rent-A-Car	6316 Will Rogers St.	X	X	X	U
Harry's Airport Garage	9131 S. Aviation Blvd.		X	X	4
Harry's Airport Arco	9131 S. Aviation Blvd.		X	X	1
Henry Soss Company	5736 W. 96th St.	X	X		3
Hertz Corp	9000 Airport Blvd.	X		X	9
Inglewood RV Supplies Inc.	9121 S. Aviation Blvd.		X	X	U
Jonas Associates	901 W. Arbor Vitae St.		X	X	1
King Delivery Inc.	5600 W. Arbor Vitae St.	X	X	X	2
LA Unified School District	8920 Sepulveda Blvd.	X	X	X	U
Lee Keiter Development	10149 S. La Cienega Blvd.	X	X		1
Leo Leonard	5335 W. 102nd St.	X	X		1
Maxicare Data Center	112311 La Cienega Blvd.	X	X		1
Merle Norman Cosmetics	9130 Bellanca Ave.		X	X	2
Modern Plating Company	5400 W. 104th St.	X	X	X	11
National Car Rental	9204 Airport Blvd.	X	X	X	2
National Technical Systems	5320 W. 104th St.	X	X		1
Neutrogena	5755 W. 96th St.	X	X	X	1
Neutrogena	5800 W. Arbor Vitae St.	X	X	X	1
Northwest Orient Cargo	11101 Aviation Blvd.		X		3
Not listed	9620 Bellanca Ave.		X	X	U
Ogden Food Services Corporation	5251 W. Imperial Hwy.	X	X		1
Pacific Bell	5721 W. 96th St.	X	X		2
Petrolane	5741 W. 98th St.		X		U
Princeland Property	1237 Arbor Vitae St.		X		1
Purolator Courier	5340 W. 104th St.	X	X		1
R.H. Services	5201 W. Imperial Hwy.	X	X		1
Ramada Hotel	9620 Airport Blvd.	X	X	X	1
Raymond Issac	5047 W. Imperial Hwy.	X	X		1
Ron's Auto	9200 Aviation Blvd.	X	X	X	4
Sun Cal, Inc.	9610 Bellanca Ave.		X	X	U
Texaco	5033 Imperial Hwy.	X			1
Texaco	5551 W. Century Blvd.		X	X	5
Thrifty Rent-A-Car	6151 W. 98th St.	X	X	X	2
TCL Incorporated	6355 Will Rogers St.	X	X	X	1
Union Bank-Collins Trust Property	9117 Aviation Blvd.		X	X	5
Wally Park	9700 Bellanca Ave.		X	X	2
Westchester St. Maintenance Yard	5323 W. 111th St.	X	X		4
Western Federal Credit Union	9323 Bellanca Ave.		X	X	U

13. Hazardous Materials Technical Report

Table 4

Underground Storage Tank Inventory - Acquisition Areas

Site Name	Site Address	Alternative			USTs
		A	B	C	
Western International Media Co.	5431 W. 104th St.	X	X	X	1
WTC Air Freight	5050 W. Century Blvd.	X	X	X	1

U = Unknown

Source: Vista Information Solutions, LAX Master Plan Data Base Search, November 1998, December 1999.

Off-Site Fuel Farm Sites

The Scattergood Fuel Farm site contains four inactive ASTs with an average capacity of 180,000 barrels. Currently, two of the ASTs are empty and the other two contain residual fuel oil. There are no USTs or ASTs known to be located on the oil refinery fuel farm site.

LAX Expressway

The LAX Expressway alignments are primarily located within the existing right-of-way of the I-405 or the Metropolitan Transit Authority (MTA) and adjacent to a variety of land uses, including commercial and industrial properties. Construction of the expressway could result in tunneling and/or excavation of soils that may have been contaminated by releases from adjacent USTs/ASTs. Therefore, properties adjacent to the LAX Expressway were included in the database search. UST/AST information for land uses within the alignment areas was obtained from the database review conducted by Vista Information Solutions.⁷ The findings of the Vista Report are presented in **Table 5**, Underground Storage Tank Inventory – LAX Expressway Alignments. The Vista Report identified 101 tanks adjacent to the alignments. Several of these sites are also within the acquisition areas, and are identified on **Table 4**, Underground Storage Tank Inventory – Acquisition Areas. Tank operators include gasoline stations, light industrial facilities, car rental facilities, and hotels. No aboveground tanks within the LAX Expressway alignments were identified in the Vista report.

⁷ Vista Information Solutions, Inc., LAX Master Plan Data Base Search, November 1998, December 1999.

Table 5

Underground Storage Tank Inventory – LAX Expressway Alignments

Site Name	Site Address	Alternative			USTs
		A	B	C	
A C Equipment Rentals	830 W. Florence Ave.	X	X	X	4
Alamo	9020 S. Aviation Blvd.		X		3
Alamo Rent-a-Car	8900 S. Aviation Blvd.		X		2
AM PM Mini Market	7370 La Tijera Blvd.	X	X	X	5
Andrea Belotta	6530 S. Sepulveda Blvd.	X	X	X	1
Argo Tech	204 S. Hindry Ave.		X		1
Budget Rent-A-Truck	5560 W. Manchester Blvd.		X		1
Chevron Station #95432	7360 La Tijera Blvd.	X	X	X	4
Chevron USA #92916	5975 W. Centinela Ave.	X	X	X	4
Circle K Stores	8600 S. Aviation Blvd.		X		1
Current Occupant	6540 S. Sepulveda Blvd.	X	X	X	3
Direct Delivery Service Inc.	900 W. Florence Ave.	X	X	X	2
Duncan Inglewood/Crush Form	221 S. Hindry Ave.		X		2
Fern International Inc.	5840 Centinela Ave.	X	X	X	1
Frito-Lay, Incorporated	8731 Bellanca Ave.		X		9
Gabe's Gasoline Station	7351 La Tijera Blvd.	X	X	X	1
Hewlett-Packard Company	5651 W. Manchester Blvd.		X		4
Hillside Memorial Park	6001 W. Centinela Ave.	X	X	X	2
Inglewood Cemetery	1145 W. Florence Ave.		X		1
Jet Car Wash	931 W. Manchester Blvd.		X		5
John E. MacFarlane	8330 Hindry Ave.		X		4
Mobil Oil SS 11LEN	8307 S. La Cienega Blvd.	X	X	X	5
Northrop University	8911 S. Aviation Blvd.		X		1
Pacifica Plaza Office Bldg	6106 Centinela Ave.	X	X	X	1
PM Service Station #921	1100 W. Manchester Blvd.		X		5
Ryder Truck Rental	5366 W. 83rd St.		X		7
SCE - Inglewood Service Center	8611 S. La Cienega Blvd.	X		X	1
Shell Oil #204-3684-1629	1135 W. Manchester Blvd.		X		4
Shell Oil #204-3684-1876	804 W. Manchester Blvd.	X		X	4
Southern California Edison	8611 S. La Cienega Blvd.	X		X	3
Spectrum Investment Corp	5560 W. Manchester Blvd.		X		1
Telautograph Corporation	8700 Bellanca Ave.		X		1
Universal Mail Delivery	925 W. Hyde Park Blvd.	X	X	X	1
Unocal 76 SS23 65	8600 S. Aviation Blvd.		X		3
Western Federal Credit Union	9323 Bellanca Ave.		X		1
Your Man Tours Inc.	8831 S. Aviation Blvd.		X		3

Source: Vista Information Solutions Inc., LAX Master Plan Data Base Search, November 1998, December 1999.

Hazardous Materials Contamination and Remediation

Activities conducted by LAWA and various past and present tenants have resulted in releases of hazardous materials into the environment. These releases have resulted in soil and/or groundwater contamination at various locations across LAX. In addition, activities by industrial uses within the acquisition areas and fuel farm sites have resulted in soil and/or groundwater contamination in off-airport areas within the Master Plan boundaries.

In order to identify known hazardous materials releases, the following comprehensive sources of information were used:

- ◆ LAWA's UTAHS and Storm Water Management Program database.
- ◆ Databases compiled by federal and state regulatory agencies, as reviewed by Vista Information Solutions in 1998 and 1999.
- ◆ Environmental programs and investigations initiated at LAX by LAWA.
- ◆ Los Angeles Department of Water and Power, Phase I Environmental Site Assessment for Scattergood Generating Station, 1998.
- ◆ South Coast Air Quality Management District, Revised Draft EIR, Chevron Refinery – El Segundo, Reformulated Gasoline Projects, December 16, 1994.

13. Hazardous Materials Technical Report

Database List Review

Consistent with CEQA Section 21092.6, a search of several database lists was conducted to determine if sites within the Master Plan boundaries have been identified by any agency as having been contaminated by hazardous materials releases. These lists are described below. The results of the list review constitute the Vista report, which is provided in Attachment A of this Technical Appendix. Sites identified from the Vista report, and review of the UTAHS database and fuel spill tracking program, were supplemented by information from agency files, including the City of Los Angeles Fire Department (LAFD) Investigation Office; Los Angeles County Department of Public Works (LACDPW); Los Angeles Regional Water Quality Control Board (RWQCB); California Environmental Protection Agency, Department of Toxic Substances Control (DTSC); and U.S. Environmental Protection Agency (USEPA) Region IX. The off-site fuel farm sites were not included in the database search, as alternative sources of information regarding the presence of contamination at these sites are available.

The regulatory basis for each list included in the database review is briefly described below.

- ◆ **Comprehensive Environmental Response, Compensation, and Liability Information System (CERCLIS).** The CERCLIS database is a comprehensive listing of possible uncontrolled or abandoned hazardous waste sites. Investigations of these sites have either occurred or are planned by the USEPA, to identify the release or threatened release of hazardous substances. Following investigation, sites may be added to the National Priorities List, if warranted.
- ◆ **National Priorities List (NPL).** Sites included on the CERCLIS database are further evaluated in accordance with the USEPA Hazard Ranking System to determine potential risks to human health and the environment. Only those CERCLIS sites which present the greatest risk are added to the NPL, also known as "Superfund," which qualifies them for remedial funding.
- ◆ **CalSites List.** The CalSites report contains information pertaining to California hazardous waste sites, and is similar to the federal CERCLIS List. The report encompasses facilities identified by the following programs:
 - ▶ The Annual Work Plan (AWP) contains a listing of all verified hazardous waste sites that have been or will be targeted for abatement by California Environmental Protection Agency (CalEPA) under the Hazardous Substance Clean-up Bond Act of 1984, also known as the Hazardous Substance Account (HSA).
 - ▶ Abandoned Site Program Information System (ASPIS) is a listing of potential and known hazardous waste sites maintained by DTSC.
- ◆ **Leaking Underground Storage Tank (LUST) List.** The LUST list contains information pertaining to reported leaking USTs in California.
- ◆ **California Solid Waste Landfills List (SWLF).** This list contains information pertaining to solid waste landfills from which there is known migration of hazardous waste.
- ◆ **RCRA Permitted Treatment, Storage, and Disposal Facilities (RCRA TSD) List.** RCRA TSDs are facilities which treat, store, and/or dispose of hazardous waste. The RCRA facilities database is a compilation by USEPA of facilities which report generation, storage, transportation, treatment, or disposal of hazardous waste.
- ◆ **Emergency Response Notification System (ERNS).** ERNS is a national database of information on reported releases of oil and hazardous substances. The database contains information from spill records made to federal authorities including the USEPA, the U.S. Coast Guard, the National Response Center, and the Department of Transportation (DOT).

Table 6, Findings of Database Search for Potentially Contaminated Sites, presents a summary of the findings of the database search results. Some sites appear on more than one list and, therefore, may be double-counted on the table.

Table 6

Findings of Database Search for Potentially Contaminated Sites

Database List Searched	Sites at LAX	ANMP Properties	Acquisition Areas			LAX Expressway Alignments	
			Alternative			Alternative	
			A	B	C	A/C	B
CERCLIS – Potential “Superfund” Sites	2 ¹	0	4	4	0	1	4
NPL – “Superfund” Sites	0	0	0	0	0	0	0
CalSites – State Equivalent CERCLIS List	0	0	2	2	0	0	2
LUST – Leaking USTs	28 ²	1	11	15	11	10	19
SWLF – Solid Waste Landfills	1	0	0	0	0	0	0
RCRA – RCRA Permitted TSD Facilities	0	0	0	0	0	0	0
Spills – ERNS and State Spill List	37	0	4	6	3	3	7

¹ Although the Vista Database Search identified four CERCLIS sites at LAX, two sites (both identified as Hughes Aircraft) are located south of Imperial Hwy, off LAX property.

² Although the Vista Database Search identified thirty LUST sites at LAX, two sites (both identified as Hughes Aircraft) are located south of Imperial Hwy, off LAX property.

Source: Vista Information Solutions Inc., LAX Master Plan Data Base Search, November 1998, December 1999.

Table 7, Sites at LAX Identified by Database Search, presents the sites at LAX identified by the database search. Sites currently under investigation at LAX are also discussed in *Soil and Groundwater Contamination and Remediation Activities* below.

13. Hazardous Materials Technical Report

Table 7

Sites at LAX Identified by Database Search

Tenant Name	Facility Address	List ¹	
		CERCLIS	LUST
Allied Aviation Service Co.	7251 World Way West		X
American Airlines	7000 World Way West		X
Avis Rent-A-Car	9217 Airport Blvd.		X
Avon Rent-A-Car Truck Van	9220 S. Sepulveda Blvd.		X
Continental Airlines	7300 World Way West		X
Continental Airlines (Terminal 6)	600 World Way		X
Delta Airlines	6150 W. Century Blvd.		X
FAA Hangar/LAWA	5885 W. Imperial Hwy.		X
Flying Tigers Freight ²	5927 W. Imperial Hwy.		X
Garret Aviation Services	6201 W. Imperial Hwy.		X
Hertz Rent-A-Car	9029 Airport Blvd.		X
International Fuels Corp. ³	7451 World Way West		X
Korean Airlines Freight	6101 W. Imperial Hwy.		X
LAX Air Traffic Control Tower	1 World Way		X
LAXFUEL Corporation	6900 World Way West		X
LAXFUEL Corporation	7259 World Way West		X
LAXFUEL Corporation	7261 World Way West		X
LAXFUEL Corporation	7265 World Way West (BFSF)		X
LAXFUEL Corporation	7275 World Way West	X	X
Los Angeles Airport Facility	1 World Way		X
Mercury Air Group	6851 W. Imperial Hwy.		X
National Car Rental	9419 Airport Blvd.		X
Shell LAX Facility	1 World Circle		X
Terminal 1	100 World Way		X
Terminal 2	200 World Way		X
United Airlines	8020 Avion Drive		X
Western Airlines ⁴	6060 Avion Drive		X

¹ Only sites with agency files are included on this list.

² This site is now owned by Federal Express.

³ USTs at this site have been removed; the site is considered to be closed.

⁴ This site is now owned by Delta Airlines.

BFSF = Bulk Fuel Storage Facility

Source: Vista Information Solutions Inc., LAX Master Plan Data Base Search, November 1998, December 1999.

Known contaminated sites within the acquisition areas are identified in **Table 8**, Sites Within the Acquisition Areas Identified by Database Search. As indicated previously, the LAX Expressway alignments are primarily located within the existing right-of-way of the I-405 or the MTA, and adjacent to a variety of land uses, including commercial and industrial properties. Known contaminated sites adjacent to the LAX Expressway alignments are identified in **Table 9**, Sites Adjacent to the LAX Expressway Alignments Identified by Database Search.

Table 8

Sites Within the Acquisition Areas Identified by Database Search

Site Name	Facility Address	Alternative			CERCLIS	List ¹	
		A	B	C		CalSites	LUST
76 Products Station #3272	5552 W. Century Blvd.	X	X	X			X
Allied Signal Aerospace	9851 Sepulveda Blvd.	X	X	X			X
Allied Signal/Garrett Thermal	9225 Aviation Blvd.	X	X	X			X
Avon Rent-A-Car	9220 S. Sepulveda Blvd.	X	X	X			X
Budget Rent-A-Car	9775 Airport Blvd.	X	X	X			X
Chevron Gas Station	5205 W. Imperial Hwy.	X	X				X
Collins Trust Property	9121 Aviation Blvd.		X	X			X
Fansteel Precision Metal	5235 W. 104th St.	X	X		X		
Hughes Aircraft Airport	5340 W. 104th St.	X	X		X	X	
Interweb	5251 W. Imperial Hwy.	X	X		X	X	
King Delivery Inc.	5600 Arbor Vitae St.		X				X
Merle Norman Cosmetics	9130 Bellanca Ave.		X	X			X
Neutrogena Inc.	5800 W. Arbor St.	X	X	X			X
Princeland Property	1237 Arbor Vitae St.		X	X			X
Texaco Station	5551 W. Century Blvd.		X	X			X
Thrifty Car Rental	5440 W. Century Blvd.	X	X				X
Union Bank (Collins Trust Property)	9117 Aviation Blvd.		X	X			X

¹ Only sites with agency files are included on this list.

Source: Vista Information Solutions, Inc., LAX Master Plan Data Base Search, November 1998, December 1999.

Table 9

Sites Adjacent to the LAX Expressway Alignments Identified By Database Search

Site Name	Facility Address	Alternative			CERCLIS	List ¹	
		A	B	C		CalSites	LUST
76 Products #2365	8600 Aviation Blvd.		X				X
Arco #5157	7370 La Tijera Blvd.	X	X	X			X
Budget Rent-A-Truck	5560 Manchester Ave.		X				X
California Avi-Tron Corp.	9020 Aviation Blvd.		X				
Dow Chemical Co.	5855 W. Centinela Ave.	X	X	X	X		
Duncan-Ingleswood/Crush Form	221 S. Hindry Ave.		X		X	X	
Electrostar	339 S. Isis Ave.		X		X		
Frito-Lay, Incorporated	8731 Bellanca Ave.		X				X
Hewlett-Packard Company	5651 W. Manchester Blvd.		X				X
Hillside Memorial Park	6001 Centinela Ave.	X	X	X			X
Mobil Oil SS 11LEN	8307 S. La Cienega Blvd.	X	X	X			X
PM #0021	1100 W. Manchester Blvd.		X				X
Shell Oil #204-3684-1629	1135 W. Manchester Blvd.		X				X
Southern California Edison	8611 S. La Cienega Blvd.	X		X			X
World Service (Former Arco)	920 Manchester Blvd.	X		X			X
Your Man Tours, Inc.	8831 S. Aviation Blvd.		X				X

¹ Only sites with agency files are included on this list.

Source: Vista Information Solutions, Inc., LAX Master Plan Data Base Search, November 1998, December 1999.

A Phase I Environmental Site Assessment for the Scattergood Generating Station was prepared by the Los Angeles Department of Water and Power in 1997.⁸ A Vista database search was conducted as part of the assessment. No sites were reportedly found by the database search. For the oil refinery fuel farm site, a database search was not conducted because the site falls within the refinery boundaries. Alternative sources of information regarding contamination within the refinery boundaries were consulted.

⁸ Los Angeles Department of Water and Power, Phase I Environmental Site Assessment for the Scattergood Generation Station, November 1997.

13. Hazardous Materials Technical Report

Fuel Spills

In 1989, LAWA initiated a fuel spill reporting and tracking program for its own operations and those of its tenants. Data from this program are summarized in **Table 10**, Reported Spills, LAX, Acquisition Areas, Off-Site Fuel Farm Locations, and LAX Expressway Assignments, 1989 to 1998.

Based on the Vista Report, which compiled information from the ERNS List, between 1989 and 1998, no major spills were reported within the ANMP properties, acquisition areas, or LAX Expressway alignments. All reported spills were less than 100 gallons and involved hydraulic oil, coolant water, oil and other chemicals (e.g., nitric and hydrofluoric acid). In 1993, a spill of 1.5 million gallons of fuel oil occurred at the Scattergood Fuel Farm site.

Soil and Groundwater Contamination and Remediation Activities

Information regarding the status of soil and groundwater contamination and remediation at LAX was obtained from the UTAHS database (current to 1998), the regulatory database review, and a review of the files maintained by the RWQCB. Information regarding the status of soil and groundwater contamination and remediation within the acquisition areas and the ANMP properties was obtained from a review of RWQCB files (also current to 1998). As there is no known groundwater remediation underway at any of the ANMP properties, they are not discussed below. The agencies contacted did not have files for all of the sites identified in the database search. Thus, contamination could not be confirmed for some of the sites.

Table 11, Soil and Groundwater Contamination and Remediation Status, presents a summary of sites where soil or groundwater remediation is planned or underway. These sites are also shown on **Figure 1**, Existing Soil and Groundwater Contamination and Remediation. The numbers on this figure correlate to the site numbers listed in **Table 11**.

LAX

LAWA monitors known or potential groundwater contamination under the UTAHS Program. LAWA's monitoring program tracks the progress of tenants' investigation, monitoring, and remediation activities associated with groundwater contamination sites at LAX to ensure that adequate and appropriate clean up goals are set and attained. If clean up is required due to either spills or underground releases, various agencies are responsible for the oversight of investigation and remediation activities, including federal, state, and local authorities. The LAFD oversees contamination resulting from leaking USTs. The RWQCB has the authority to require the remediation of sites where groundwater quality may be degraded by hazardous materials releases from USTs or other sources. These agencies require that remediation continue until certain regulatory requirements are met and closure is granted.

There are eleven known or suspected sites at LAX where hazardous material releases have resulted, or may have resulted, in groundwater contamination. Of the eleven sites, four have significant groundwater contamination and are undergoing remediation activities. The status of the contamination and current groundwater remediation efforts at these four sites is discussed below.

- ◆ **LAXFUEL Corporation Bulk Fuel Storage Facility.** In 1995, approximately five to seven feet of free hydrocarbon product (FHP), equivalent to about 440,000 gallons of jet A fuel, was present in the groundwater beneath LAXFUEL Corporation's BFSF, and FHP affected approximately 250,000 square feet (six acres) of the groundwater table.⁹ FHP removal has been performed since 1991. In 1996, the FHP recovery system was expanded to include dual-phase extraction pumps located in six extraction wells and oil skimmer pumps located in seven monitoring wells. Groundwater extraction rates range from 56 to 91 gallons per minute. Through December 1997, LAXFUEL Corporation extracted a total of 21,350 gallons FHP. Remediation activities continue to be conducted by LAXFUEL Corporation under the direction of the RWQCB.^{10,11}

⁹ Eler & Kalinowski, Inc., 1997 Annual Report, Groundwater Extraction and Free Hydrocarbon Product Recovery at the Bulk Fuel Storage Facility, Los Angeles International Airport, February 12, 1998.

¹⁰ Camp Dresser & McKee Inc., Report of Semi-Annual Monitoring of Groundwater Levels (March 1997), Los Angeles International Airport, July 1997.

¹¹ Geraghty & Miller, Inc., Semi-Annual Groundwater Monitoring Report and Site Characterization Status Reports, Allied Signal, Sepulveda Site, July 1997.

Table 10

Reported Spills, LAX, Acquisition Areas, Off-Site Fuel Farm Locations, and LAX Expressway Alignments, 1989 to 1998

Year	Fuel Spills, by Gallons					Total Volume Spilled (gal)	Other Spills, by Gallons						Total Volume Spilled (gal)
	Size Unknown	0-100	101-500	501-1,000	1,000 +		Lavatory Fluids	Paint	Hydraulic Oil	Coolant System	PCP ⁶	Other Chemicals ³	
1998	1	42	4	0	0	1,474	0	0	6	0	0	Misc ⁵	11
1997	14	46	1	0	0	1,459	13	3	0	0	0	0	16
1996	28	75	6	0	0	3,343	5	4	106	3	0	Oil:1	120
1995	0	62	9	1	0	5,168	0	5	5	0	28	Ethyl glycol: 20	58
1994	8	73	8	1	0	4,642	50	0	0	0	0	0	50
1993 ¹	--	1	--	--	--	10	--	--	--	--	--	Fuel oil	1.5 million
1992 ²	1	58	2	1	4	20,000	--	--	--	--	--	methylene dianiline	2 (lbs)
1991	1	77	2	1	0	3,917	--	--	--	--	--	--	--
1990	0	87	7	1	1	7,153	--	--	--	--	--	200b ⁴	200
1989	1	47	9	2	0	4,648	--	--	--	--	--	Ethyl mercaptan:5	--

¹ Data for 1993 only available for the Scattergood Fuel Farm location.

² Data for 1992 are incomplete.

³ One unspecified fuel spill associated with all alternatives within acquisition areas.

⁴ Nitric acid water and hydrofluoric acid water spills of 100 gallons each associated with all alternatives within acquisition areas.

⁵ Other spills are methacrylic, vials of infectious substances, thalous chloride, and paint thinner.

⁶ PCP denotes Pentachlorophenol.

⁷ Spill reports for hydraulic oil did not include volume of spill. This column only reflects known quantities.

Source: Camp Dresser & McKee Inc., LAWA Industrial Storm Water Pollution Prevention Plan/Storm Water Monitoring Program Plan, Los Angeles Airport, April 1995 and August 1997; VISTA Information Solutions, Inc., ERNS Database, November 1998; Los Angeles Department of Water and Power, Phase I Environmental Site Assessment for the Scattergood Generating Station, November 1997

- ◆ **Continental Airlines Maintenance Facility.** It is estimated that about six to nine feet of FHP (jet fuel) is present on the groundwater beneath the Continental Airlines (CAL) maintenance site. The site contains nine monitoring wells. Presently, the site has two FHP recovery systems that have been in place since 1995. Based on sampling data obtained in March 1997, one well contained 0.66 feet of FHP; no FHP was detected in the remaining eight monitoring wells. Remediation activities are being conducted under the direction of the RWQCB.^{12, 13}
- ◆ **United Airlines Maintenance Facility.** In March 1997, about 0.48 feet of FHP was measured in the groundwater beneath the United Airlines maintenance facility. No FHP has been identified in groundwater beneath this site since the March 1997 measurement. Presently, there is only one monitoring well at the site.^{14, 15}
- ◆ **Federal Express West.** Contamination of groundwater has been identified at Federal Express West.¹⁶ However, the status of Federal Express West remains unclear.¹⁷

Acquisition Areas

There are seven known or suspected sites within the acquisition areas where hazardous material releases have resulted, or may have resulted, in groundwater contamination. Of the seven sites, four have significant groundwater contamination and ongoing or planned remediation. The status of current investigations or remediation efforts at these four sites is discussed below.

- ◆ **Allied Signal Aerospace.** This site is located immediately northeast of the CTA at the corner of Century Boulevard and Sepulveda Boulevard. Based on groundwater monitoring performed in June 1997, the uppermost Gage Aquifer underneath the site is contaminated with volatile organic compounds (VOCs), with 1,1-dichloroethene (1,1-DCE), 1,1,1-trichloroethane (1,1,1-TCA), and trichloroethene (TCE) being the principal compounds. The highest concentrations of VOCs occur in the northwestern corner of the site. Contamination was also evident in some perched aquifers as well. Groundwater movement at the site flows from west to east. VOC impacts were also noted at Aviation Boulevard, which is down gradient from the site.^{18, 19} An active investigation is being conducted under the direction of the RWQCB.
- ◆ **Budget Rent-A-Car.** This site is located on Airport Boulevard, between Century Boulevard and Westchester Parkway. At one time, the site contained ten gasoline USTs; these tanks have been removed. The groundwater at the site is contaminated with petroleum hydrocarbons as gasoline (TPHG) and aromatic hydrocarbons, namely benzene, toluene, ethylbenzene, and xylene (BTEX). Also, methyl tertiary butyl ether (MTBE) has been detected in the groundwater. FHP was observed in the groundwater monitoring wells with thicknesses varying from 0.10 feet to 1.83 feet. Presently, FHP is removed on a weekly basis under the direction of the RWQCB.^{20, 21, 22}

¹² Camp Dresser & McKee Inc., Report of Semi-Annual Monitoring of Groundwater Levels (March 1997), Los Angeles International Airport, July 1997.

¹³ Burns & McDonnell Waste Consultants, Inc., Quarterly Ground Water Monitoring Report, Continental Airlines Ground Service Equipment Facility Los Angeles International Airport, June 1997.

¹⁴ Camp Dresser & McKee Inc., Report of Semi-Annual Monitoring of Groundwater Levels (March 1997), Los Angeles International Airport, July 1997.

¹⁵ Ninyo & Moore, Semi-annual Groundwater Monitoring Reports, August 1998 to August 2000.

¹⁶ Bradley Environmental Services, Letter of Transmittal Dated April 19, 1996, UST/Clarifier Removal and Soil Mitigation Report, Union Bank/Collins Trust Property, 9117 and 9121 Aviation Blvd., Inglewood, California.

¹⁷ Camp Dresser & McKee Inc., Report of Semi-Annual Monitoring of Groundwater Levels (March 1997), Los Angeles International Airport, July 1997.

¹⁸ Camp Dresser & McKee Inc., Report of Semi-Annual Monitoring of Groundwater Levels (March 1997), Los Angeles International Airport, July 1997.

¹⁹ Geraghty & Miller, Inc., Semi-Annual Groundwater Monitoring Report and Site Characterization Status Reports, Allied Signal, Sepulveda Site, July 1997.

²⁰ Los Angeles Regional Water Quality Control Board, Letter Dated December 24, 1996 to Mr. Jeff Mirkin, President, Budget Rent-A-Car of Southern California.

²¹ MJA Consulting, Inc., Report Underground Tank Removal at Budget Rent-A-Car, 9775 Airport Boulevard, Los Angeles, CA, November 6, 1995.

Table 11

Soil and Groundwater Contamination and Remediation Status

Site Name ¹	Alternative			Contaminant ²	Soil		Contaminant ²	Groundwater	Comments
	A	B	C		Status				
On LAX Property									
1. Allied Signal/Garrett	X	X	X	BTEX/TPH	No Action Required				
2. American Airlines ³	X	X	X	BTEX/TPH	Completed, Monitoring On-going				
3. Avis Rent-a-Car	X	X	X	TPH	Case Closed				
4. Avon Rent-A-Car Truck Van ⁶	X	X	X	Waste Oil	Case Closed				
5. Continental Airlines Maintenance ⁷	X	X	X	BTEX/TPH/VOC	Investigation On-going	FHP/BTEX/TPH/VOC		Two FHP Recovery Systems in Place; Active Investigation; 6-9 ft FHP	
6. Continental Airlines (Terminal 6)	X	X	X	TPH	Case Closed	FHP/TPH			
7. Delta Airlines	X	X	X	BTEX/TPH/VOC	Vapor Extraction Completed	BTEX/TPH/VOC		Air Sparging, Remediation Completed	
8. FAA Hanger/LAWA ⁴	X	X	X	TPH	Remediation Planned				
9. Federal Express West ⁷	X	X	X	BTEX/TPH	No Action Required	FHP/TPH		FHP Recovery, Associated with LAXFUEL Corp.	
10. Federal Express South	X	X	X	BTEX/TPH	Case Closed	TPH		Case Closed	
11. Fire Drill Site	X	X	X	TPH	Bio-Remediation Completed				
12. Hertz Rent-A-Car	X	X	X	BTEX/TPH	Case Closed	TPH			
13. Hertz Rent-A-Car	X	X	X	Gasoline	Case Closed				
14. Korean Airlines ⁵	X	X	X	BTEX/TPH	Remediation Pending				
15. LAFD Station #95	X	X	X	TPH	Remediation Planned				
16. LA West Terminal Fuels Corp. ⁴	X	X	X	BTEX/TPH	UST Upgrades Complete				
17. LAX Air Traffic Control Tower ⁶	X	X	X	Diesel	Case Closed				
18. LAXFUEL Corporation (BFSF) ^{3,7}	X	X	X	BTEX/TPH/VOC	Remediation Completed	FHP/BTEX/TPH/VOC		FHP Recovery and Monitoring; 5-7 ft FHP; Extraction Wells and Oil Skimmer in Place	
19. LAXFUEL Corporation (DFSF) ⁴	X	X	X			TPH/VOC		Closure from RWQCB	
20. Marriott/ Caterair	X	X	X	BTEX/TPH	Completed – Closure Report Pending				
21. Mercury Air Group ³	X	X	X	BTEX/TPH	Further Investigation Possible	TPH		Active Investigation	
22. Modern Plating ⁵	X	X	X	Metals	No Further Action				
23. National Car Rental ³	X	X	X	BTEX/TPH	Completed				
24. Ogden Aviation ³	X	X	X	BTEX/TPH	Vapor Extraction Completed – Closure Report Pending				
25. Shell LAX Facility ⁶	X	X	X	Gasoline	Further Site Assessment Underway				
26. Taxi Way 75	X	X	X	TPH	Remediation Planned				
27. Terminal 1	X	X	X	TPH	Status Unknown				
28. TOFCO Day Storage	X	X	X	BTEX/TPH	Further Investigation Possible				
29. Trans World Airlines ³	X	X	X	TPH	Completed, Monitoring On-going				
30. United Airlines Maintenance Base ³	X	X	X	BTEX/TPH	Completed	FHP/TPH/VOC		FHP Recovery; Active Investigation	
31. United Airlines (Terminal 7)	X	X	X	TPH/BTEX	Further Investigation Possible	FHP/TPH		Active Investigation	
Acquisition Areas									
32. Allied Signal Aerospace	X	X		Solvents	Further Investigation Possible	VOC		On-going Groundwater Investigation/Remediation	
33. Budget Rent-A-Car	X	X	X	BTEX	Status Unknown	TPH/MTBE		FHP Removal on Weekly Basis, On-going Monitoring	
34. Chevron Gas Station	X	X				TPH		FHP Recovery System	
35. Union Bank/Collins Trust Property		X	X	TPH	Remediation Planned	TPH		Remediation Planned; Installation of Monitoring Wells	
36. Collins Trust Property		X	X	TPH	Completed/Case Closed	TPH		Completed/Closed	
37. Fansteel Inc.	X	X		Solvents	Completed/Case Closed				
38. Merle Norman Cosmetics		X	X	Gasoline	Completed/Case Closed	TPH		Case Closed	
39. Neutrogena Inc.		X	X	Diesel	Case Closed				
Sites Adjacent to LAX Expressway Alignments									
40. Dow Chemical Co.	X	X	X	Unspecified	No Further Remedial Action Planned				
41. Duncan-Inglewood/Crush Form		X		Unspecified	No Further Action by DTSC				
42. Frito-Lay, Incorporated		X		TPH	No Action				
43. Hewlett-Packard Company		X		Unspecified	Case Closed				
44. Hillside Memorial Park	X	X	X	TPH	Case Closed				
45. Mobil Oil SS 11LEN	X	X	X			FHP/TPH		Remedial Action Underway	
46. Southern California Edison	X		X			TPH		Case Closed	
47. Your Man Tours, Inc.		X		Diesel	Completed/Case Closed	TPH		Case Closed	
Off-Site Fuel Farm Sites									
48. Oil Refinery South of the Airport		X		TPH/Metals	Site Assessment	FHP/BTEX/VOC/TRPH		FHP Removal	
49. Scattergood Generating Station		X		Fuel Oil	Unknown	FHP/BTEX/VOC/TRPH		Ongoing Monitoring	

¹ This list includes only those sites with known contamination, as determined through database and agency file review.

² BTEX: Benzene, Toluene, Ethylbenzene, Xylene (Fuel Components); TPH: Total Petroleum Hydrocarbons (Fuels); VOC: Volatile Organic Compounds (Solvents); FHP: Free Hydrocarbon Product; MTBE: Methyl Tertiary Butyl Ether; Metals: Including Cadmium, Chromium, Nickel, Zinc

³ Regulatory concurrence and/or verification has not been obtained.

⁴ Remediation is planned following demolition of the building.

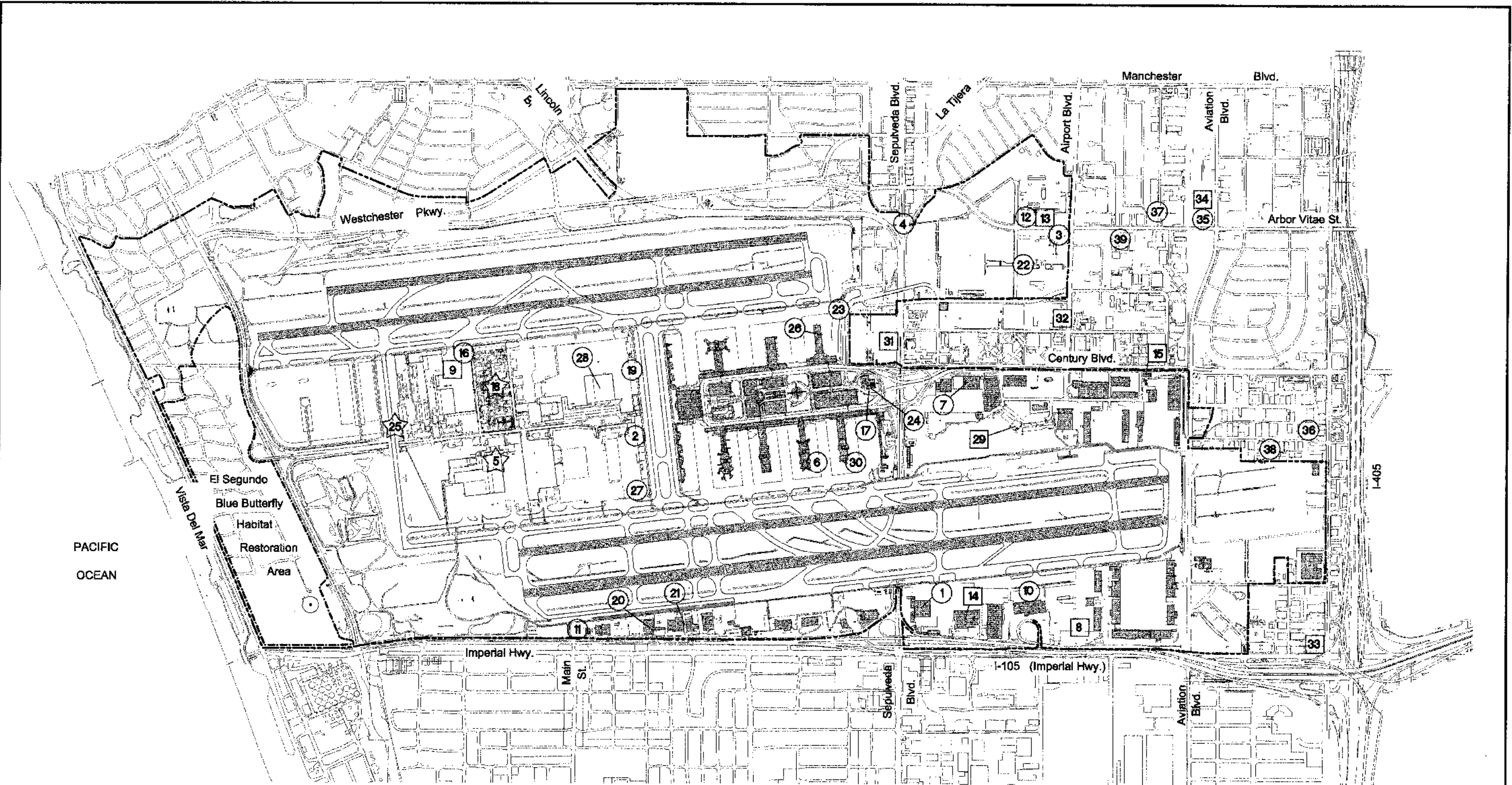
⁵ This site is adjacent to LAX and contaminated airport property; LAWA has assumed responsibility for remediation of on-site contamination.

⁶ Site listed in VISTA Report (1998); agency status not confirmed.

⁷ The areal extent of sites numbered 5, 9, and 18 is larger than depicted on the figures.

Sources: Camp Dresser & McKee Inc., Status of Tenant Environmental Concerns at Los Angeles International (LAX), Ontario International Airport (ONT), Van Nuys (VNY), and Palmdale (PMD) Airports, September 1998. VISTA, Information Solutions, Inc., LAX Master Plan Data Base Search, November 1998, December 1999. Agency review files from USEPA Region IX, Regional Water Quality Control Board, City of Los Angeles Department of Public Works and Los Angeles Fire Department. Los Angeles Department of Water and Power, Phase I Environmental Site Assessment, Scattergood Generating Station, November 1997. Engibous, Bill, Chevron El Segundo Refinery, Personal Communication, February 1998, November 1998. LAWA Environmental Management Bureau, August 2000. Camp Dresser & McKee Inc., LAXMP Scattergood Fuel Farm Relocation Feasibility Study, March 1998.

K:\9359\2757\Cad\Hazardous_Materials\W00-AI-Basefire-contamination-fig 1 10/11/10 10:53 Negrelegd_SREES_EX_CIVL_X-ELSEC



NOTES:
 NUMBERS CORRESPOND TO TABLE 11
 SITES 1 THROUGH 30 ARE ON LAX PROPERTY.
 SITES 31 THROUGH 39 ARE WITHIN THE ACQUISITION AREAS.

- LEGEND**
- LAX Existing Property Line
 - El Segundo Blue Butterfly Habitat Restoration Area
 - ⑩ Site with known soil and/or groundwater contamination
 - ⑨ Site with planned or on-going remediation
 - ★ Site where remediation may conflict with Master Plan



- ◆ **Chevron Gas Station.** The Chevron Gas Station is located near the southeasternmost portion of LAX, at the corner of La Cienega Boulevard and Imperial Highway. At this site, groundwater has been contaminated with total petroleum hydrocarbons, likely due to a leaking UST. Currently, FHP is being recovered by a free product recovery system.²³
- ◆ **Union Bank/Collins Trust Property.** This site is located on Aviation Boulevard, near Arbor Vitae Street. Immediately south of the property is an existing Arco gas station. Presently, the site serves as a parking lot for Alamo Rent-A-Car. Historically, the site was used for manufacturing. The site once contained five USTs (four 1,000 gallons, one 2,000 gallons) and two clarifiers. The tanks contained waste oil. The site contains 14 groundwater monitoring wells. Based on sampling from these wells in February 1997, subsurface investigations identified groundwater contamination by VOCs, with the highest concentrations being TCE and perchloroethene (PCE). The depth to groundwater is about 100 feet below the ground surface with elevations ranging from -0.14 feet to 2.95 feet above mean sea level (msl) and a gradient from west to east across the site. Based on the findings of the sampling results, the RWQCB is requiring the installation of two more monitoring wells down gradient of the site, and additional wells on and around the site.^{24, 25, 26}

Off-Site Fuel Farm Sites

At the proposed Scattergood Fuel Farm site, groundwater is contaminated with petroleum hydrocarbons as a result of releases that occurred at the adjacent Chevron Refinery. Releases of refined products into the ground at Chevron have migrated to the Scattergood property via the groundwater. The Scattergood Generating Station contains two vapor monitoring wells and one liquid observation well. Approximately 0.65 feet of FHP was observed in a liquid observation well in 1995. This well was destroyed and replaced by the existing liquid observation well in 1996. Under existing abatement orders issued by the RWQCB, the Chevron Refinery has responsibility for all hydrocarbon removal under their refinery and the surrounding areas, including the Scattergood Generating Station.²⁷

Generally, groundwater under the Chevron Refinery is contaminated by petroleum hydrocarbons. Underneath the location of the proposed oil refinery fuel farm site, the depth of FHP is about three feet.²⁸ At and around the fuel farm site, there are several groundwater extraction and recovery wells currently operating. The refinery has been removing liquid hydrocarbons (LHC) from the groundwater since 1988 when the RWQCB issued Clean Up and Abatement Order No. 88-055. A clean up plan exists, which consists of extracting groundwater through withdrawal wells, recovering LHCs, and returning the groundwater to the subsurface via injection wells. Water that is not reinjected is sent to the refinery's oil/water separator for primary treatment prior to ocean discharge, as part of the refinery's drainage and treatment system. Recovered LHC is reprocessed in the refinery. During the life of the Order, the current and projected volume of recovered LHC from the treatment system is 1.15 million gallons per day. Remediation activities are currently in progress with no completion date set.²⁹

²³ Vista Information Solutions, Inc., LAX Master Plan Data Base Search, November 1998, December 1999.

²⁴ Bradley Environmental Services, Letter of Transmittal Dated April 19, 1996, UST/Clarifier Removal and Soil Mitigation Report, Union Bank/Collins Trust Property, 9117 and 9121 Aviation Blvd., Inglewood, California.

²⁵ Blakely Environmental, Inc., Remedial Action Plan for Union Bank, Trust Real Estate Collins Estate Property, 9007 to 9121 Aviation Blvd., Inglewood, California, November 17, 1994.

²⁶ West Coast Environmental, Work Plan for Monitoring Well Installation and Quarterly Monitoring, Collins Estate, 9007-9121 Aviation Blvd., Inglewood, California, November 17, 1994.

²⁷ Los Angeles Department of Water and Power, Phase I Environmental Site Assessment for the Scattergood Generation Station, November 1997.

²⁸ Chevron U.S.A., El Segundo Refinery, Memorandum Dated February 9, 1998 to Mr. W. R. Engibous from Mr. John P. Casey, Subject: LAX Plan-Fuel Farm.

²⁹ South Coast Air Quality Management District, Revised Draft Environmental Impact Report, Chevron Refinery – El Segundo Reformulated Gasoline Projects, Volume I, December 16, 1994.

Attachment A
LAX Master Plan Data Base Search (Vista Report)

Existing LAX Property

SITE ASSESSMENT - SPECIAL PROJECT

PROPERTY INFORMATION	CLIENT INFORMATION
Project Name/Ref #: 8359-22145-CDM EXISTING AIRPORT PROPERTY 7/98 LOS ANGELES INTERNATIONAL AIRPRT LOS ANGELES, CA 90045 Latitude/Longitude: (33.842566, 118.409087)	IVETTE MUNOZ 13881 VON KARMAN AVE #650 IRVINE, CA 92612

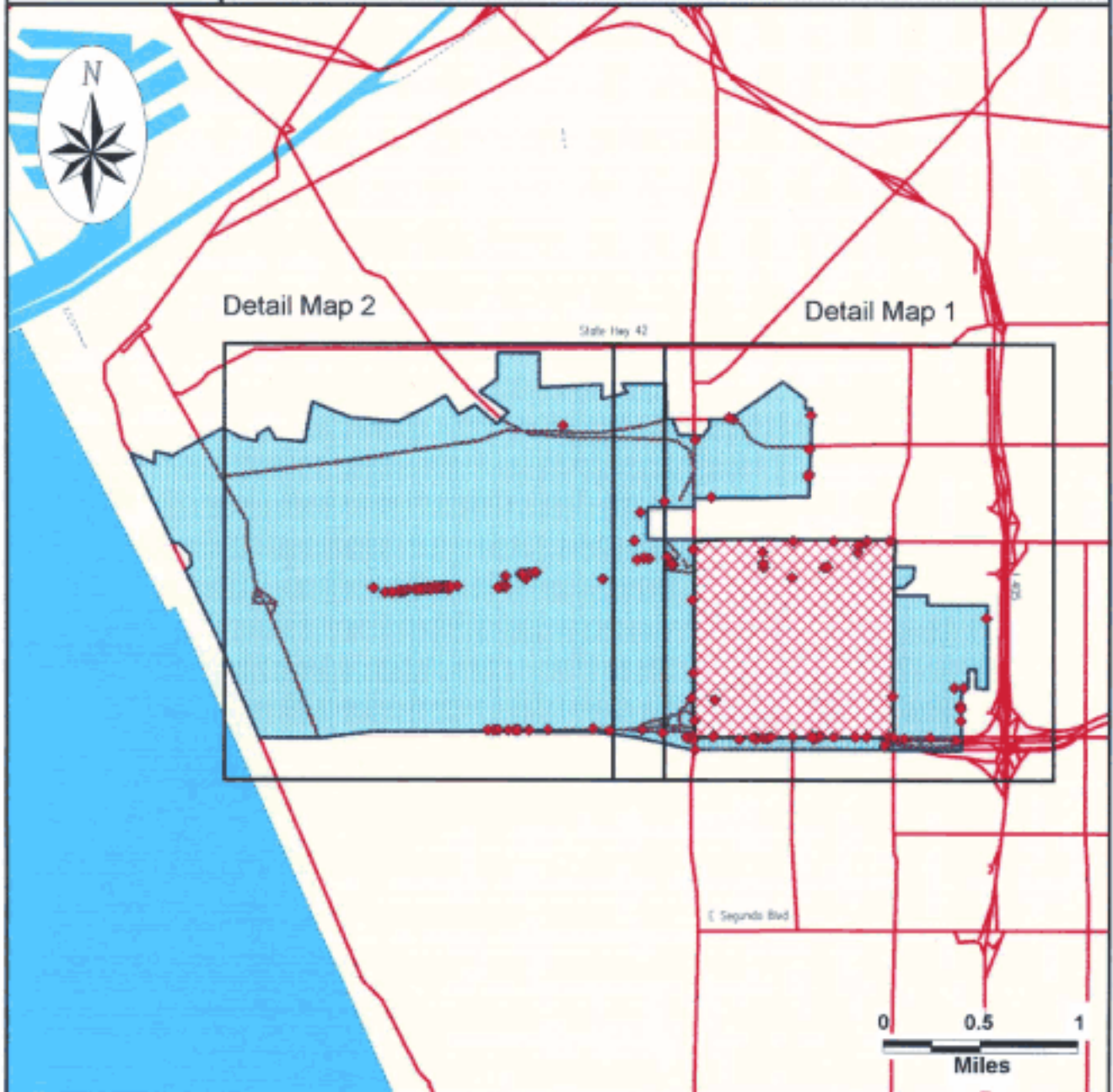
Site Distribution Summary			within Subject Property
Agency / Database - Type of Records			
A) Databases searched within Subject Property:			
US EPA	NPL	National Priority List	0
US EPA	CORRACTS	RCRA Corrective Actions	1
US EPA	RCRA-TSD	RCRA permitted treatment, storage, disposal facilities	0
STATE	SPL	State equivalent priority list	0
STATE	SCL	State equivalent CERCLIS list	0
US EPA	CERCLIS/NFRAP	Sites under review by US EPA	4
STATE/ REG/CO	UST	Leaking Underground Storage Tanks	30
STATE/ REG/CO	SWLF	Solid waste landfills, incinerators, or transfer stations	1
STATE	NON ASTM	Additional federal, state and regional lists	86
US EPA	TRIS	Toxic Release Inventory database	0
STATE/ CO	UST	Registered underground storage tanks	97
STATE	AST	Registered aboveground storage tanks	1
US EPA	RCRA Viol	RCRA violations/enforcement actions	1
US EPA/ STATE	SPILLS	ERNS and state spills lists	37
LIMITATION OF LIABILITY			
Customer proceeds at its own risk in choosing to rely on VISTA services, in whole or in part, prior to proceeding with any transaction. VISTA cannot be an insurer of the accuracy of the information, errors occurring in conversion of data, or for customer's use of data. VISTA and its affiliated companies, officers, agents, employees and independent contractors cannot be held liable for accuracy, storage, delivery, loss or expense suffered by customer resulting directly or indirectly from any information provided by VISTA.			





SITE ASSESSMENT - SPECIAL PROJECT

Overview Map



Subject Centerline

Search Area



Risk Sites



Risk Sites Plotted as Polygons



Highways and Major Roads

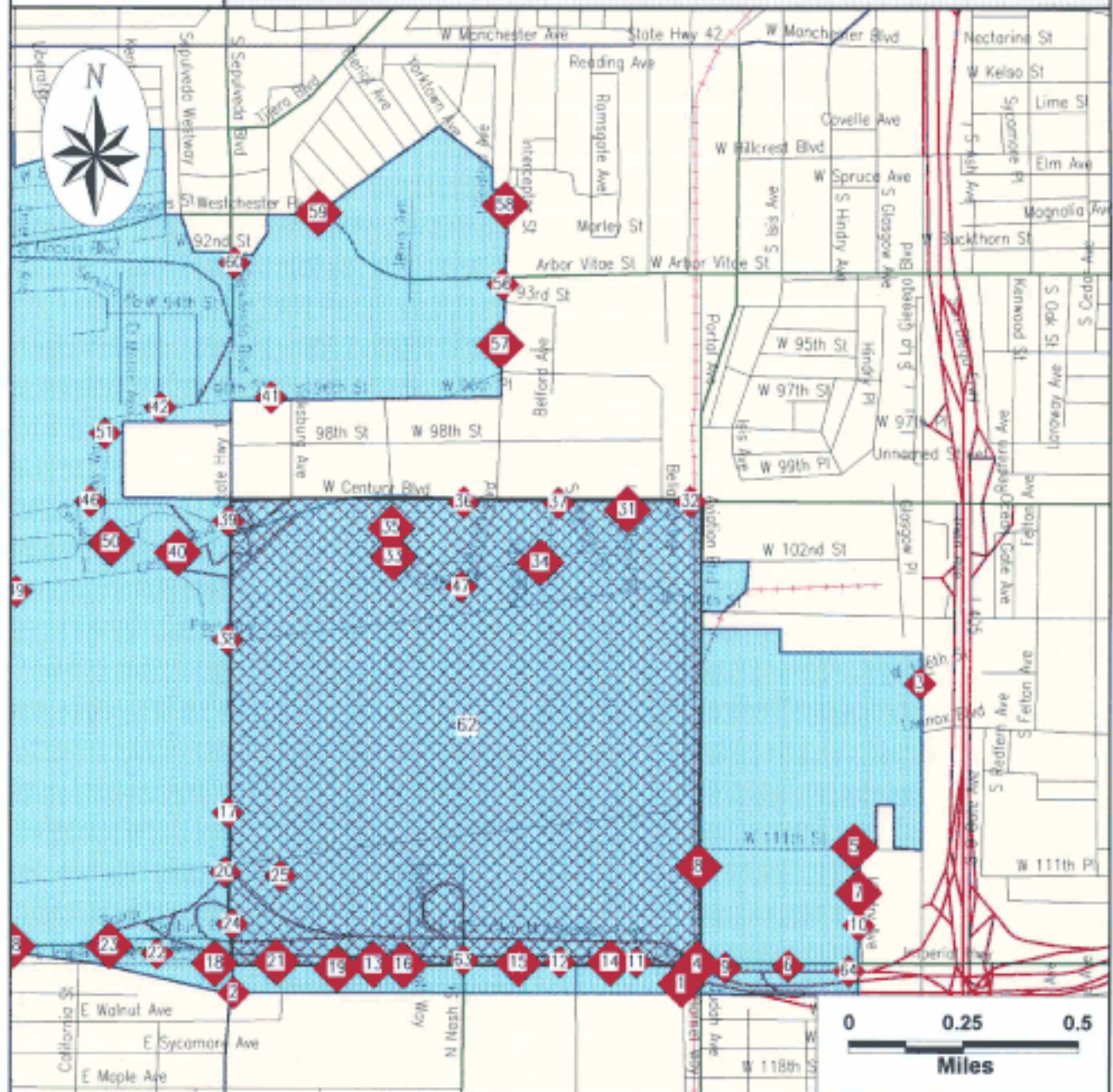
Rivers or Water Bodies

Categories correspond to database searches described in the Site Distribution Summary, beginning on Page #1.



SITE ASSESSMENT - SPECIAL PROJECT

Detail Map 1



Subject Centerline 	Category:	A	B	C	D	Risk Sites Plotted as Polygons
Search Area 	Single Sites					
	Multiple Sites					
	Highways and Major Roads					
	Roads					
	Railroads					
	Rivers or Water Bodies					
	Utilities					

Categories correspond to database searches described in the Site Distribution Summary, beginning on Page #1.

For More Information Call VISTA Information Solutions, Inc. at 1 - 800 - 767 - 0403

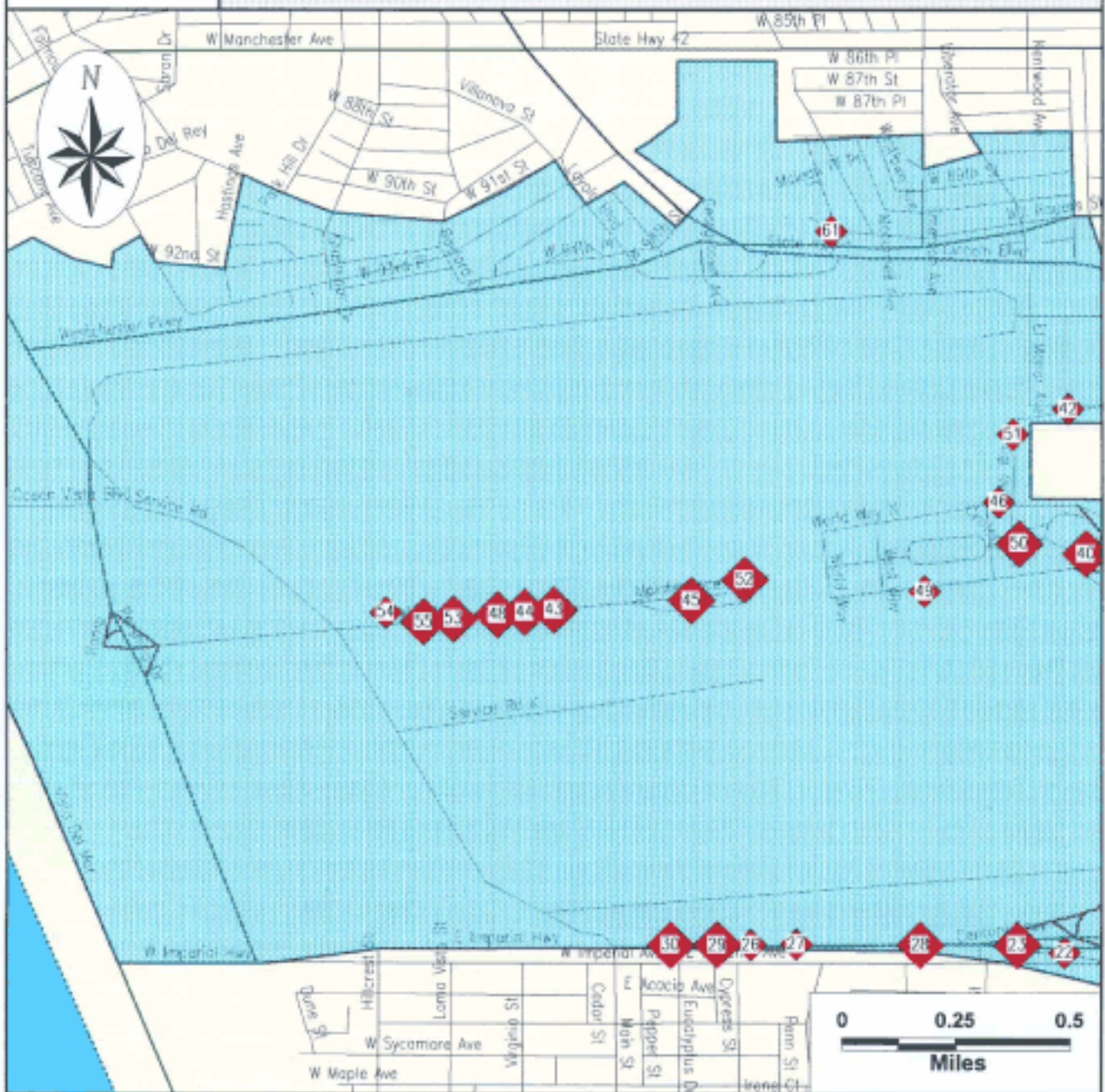
Report ID: 224814002

Date of Report: November 6, 1998



SITE ASSESSMENT - SPECIAL PROJECT

Detail Map 2



<p>Subject Centerline</p> <p>Search Area</p>	<p>Category:</p> <p>Single Sites</p> <p>Multiple Sites</p>	<p>Highways and Major Roads</p> <p>Roads</p> <p>Railroads</p> <p>Rivers or Water Bodies</p> <p>Utilities</p>	<p>Risk Sites Plotted as Polygons</p>
--	---	--	---------------------------------------

Categories correspond to database searches described in the Site Distribution Summary, beginning on Page #1.

MAP ID	WITHIN SUBJECT PROPERTY AREA	VISTA ID DISTANCE DIRECTION	A													
			CONTRACTS	TSD	SPL	SEL	CERCLIS/FRAP	LUST	SWLF	NON ASTM	TRES	UST	AST	VOIL	SPILLS	
43	USCG AIR STATION LOS ANGELES 7159 WORLDWAY WEST LOS ANGELES, CA 90045	444357 0.00 MI NA								X						
43	LAX FUEL CORP. 700 WORLD WAY LAX - TERMINAL #7 LOS ANGELES, CA 90009	200033716 0.00 MI NA														X
43	LAXFUEL 9800 LAXFUEL ROAD LOS ANGELES, CA 90045	0813412 0.00 MI NA														X
44	LAX TERMINAL 2 200 WORLD WY LOS ANGELES, CA 90045	1792219 0.00 MI NA					X		X							
44	LINK 531 WORLD LOS ANGELES, CA 90045	4676887 0.50 MI NA									X					
44	TERMINAL 6 LAX 600 WORLD WY LOS ANGELES, CA 90045	932091 0.05 MI NA					X		X							
44	L A AIRPORT TERMINAL II 200 WORLD LOS ANGELES, CA 90045	4047293 0.05 MI NA									X					
44	UNITED AIRLINES MAINTENANCE BA 700 WORLD LOS ANGELES, CA 90045	3779527 0.05 MI NA										X				
44	PLH AVIATION SERVICES CORP. 7291 W WORLD PLAYA DEL REY, CA 90293	4505583 0.00 MI NA									X					
44	SHELL OIL CO LA AIRPORT TERM 7259 WORLD WAY WEST PLAYA DEL REY, CA 90293	376891 0.00 MI NA							X							
44	LAX FUEL CORP BFSF 7265 WORLD WY W PLAYA DEL REY, CA 90293	3767867 0.00 MI NA					X									
44	ATLANTIC RICHFIELD CO LA ARPT TERM 7257 WORLD WAY WEST PLAYA DEL REY, CA 90293	30859 0.00 MI NA							X							
44	MOBIL OIL CORP LA INTL ARPT 7251 WORLD WAY WEST PLAYA DEL REY, CA 90293	279488 0.00 MI NA							X							
44	AIRCRAFT SERVICE INTL 7265 WORLDWAY WEST - LOS ANGELES AIRPO LOS ANGELES, CA 90009	200387041 0.00 MI NA														X
45	LAX FUEL CORP BFSF 7625 WORLD LOS ANGELES, CA 90045	7433095 0.00 MI NA							X							
45	AMERICAN A/L 7000 WORLD WY W LOS ANGELES, CA 90045	7201778 0.00 MI NA						X								

MAP ID	WITHIN SUBJECT PROPERTY AREA	VISTA ID DISTANCE DIRECTION	A													
			CONTRACTS	TSD	SPL	SEL	CERCLIS/FRAP	LUST	SWLF	NON ASTM	TRES	UST	AST	VOIL	SPILLS	
45	LAX 'E' (RTR) 7046 W WORLD PLAYA DEL REY, CA 90293	4047298 0.00 MI NA														X
45	SKY CHIEF INCORP 7000 W WORLD LOS ANGELES, CA 90045	1261849 0.00 MI NA											X	X		
45	SKY CHIEFS 7050 W WORLD PLAYA DEL REY, CA 90293	4047300 0.05 MI NA												X		
45	UNION OIL CO OF CA INC 6560 WORLD WY LOS ANGELES, CA 90045	240590 0.00 MI NA								X						
46	AMER CA WEST AIRLINES LAX INTERNATIONAL AIRPORT LOS ANGELES, CA 90009	3160650 0.00 MI NA								X						
47	UNITED AIRLINES INC 800 WORLD LOS ANGELES, CA 90045	4047295 0.00 MI NA												X		
48	PACIFIC SOUTHWEST AIRLINES 100 WORLD WY LOS ANGELES, CA 90045	317650 0.00 MI NA									X					
48	USAR INC 100 WORLD WY LOS ANGELES, CA 90045	440016 0.00 MI NA										X				
48	PST TERMINAL 1 FUEL HYDRANT SYSTEM 100 WORLD WAY LOS ANGELES, CA 90045	34181 0.00 MI NA									X					
48	TERM TWO LA INTL AIRPORT 200 WORLD WAY LOS ANGELES, CA 90045	42002 0.00 MI NA									X					
48	MARRIOTT IN FLITE SERVICES 7255 WORLD WAY WEST LOS ANGELES, CA 90045	258291 0.00 MI NA									X					
48	CONTINENTAL AIRLINES 7300 WORLD WAY WEST PLAYA DEL REY, CA 90293	20029867 0.00 MI NA														X
48	CONTINENTAL AIRLINES 7300 WORLD WAY WEST PLAYA DEL REY, CA 90293	20029865 0.00 MI NA														X
48	CONTINENTAL AIRLINES 7300 WORLD WAY WEST PLAYA DEL REY, CA 90293	205017817 0.00 MI NA														X
48	CONTINENTAL AIRLINES PAINT SHOP 7300 WORLD WAY WEST PLAYA DEL REY, CA 90293	1127608 0.00 MI NA						X		X						
48	LAX JET MANIFOLD 7300 W WORLD PLAYA DEL REY, CA 90293	4047352 0.00 MI NA												X		



An 'X' meets search criteria; a dot exceeds search criteria.

For more information call VISTA Information Solutions, Inc. at 1 - 800 - 767 - 0403.

Report ID: 224814-002

Version 2.6

Date of Report: November 6, 1998

Page #12



An 'X' meets search criteria; a dot exceeds search criteria.

For more information call VISTA Information Solutions, Inc. at 1 - 800 - 767 - 0403.

Report ID: 224814-002

Version 2.6

Date of Report: November 6, 1998

Page #13

MAP ID	WITHIN SUBJECT PROPERTY AREA	VISTA ID DISTANCE DIRECTION	A														
			CONTRACTS	TSO	SPL	SCL	CERCLIS/FRAP	LUST	SWLF	HOW ASTM	TRIS	UST	AST	WOL	SPILLS		
48	AIRCRAFT SERVICE INTL 9900 LAXFUEL RD LOS ANGELES, CA 90045	200286842 0.00 MI NA															X
49	DELTA AIR LINES LOS ANGELES LOS ANGELES INTL AIRPORT LOS ANGELES, CA 90009	117826 0.00 MI NA								X							
50	LA CITY-INTL AIRPORT 275 CENTER WAY LOS ANGELES, CA 90045	1694851 0.00 MI NA							X								
50	HOWARD HUGHES PROPERTIES 6601 CENTER LOS ANGELES, CA 90045	4485170 0.00 MI NA									X						
50	HOWARD HUGHES 6601 CENTER LOS ANGELES, CA 90045	4495198 0.00 MI NA									X						
51	LAX WEST TERMINAL FUEL CORP 6507 W 96TH LOS ANGELES, CA 90045	4012990 0.00 MI NA									X						
52	OGDEN ALLIED 6851 WORLD LOS ANGELES, CA 90045	4047268 0.00 MI NA									X						
52	ALPHA AIR INC 7001 WORLD WAY WEST PLAYA DEL REY, CA 90293	5241266 0.00 MI NA							X								
52	LAX FUEL CORP 6949 W WORLD LOS ANGELES, CA 90045	4826882 0.00 MI NA									X						
52	AMERICAN AIRLINES 7000 WORLD WY W HANGER LOS ANGELES, CA 90045	20287 0.00 MI NA					X	X									
52	TWA 7001 WORLD WAY WEST PLAYA DEL REY, CA 90293	200631776 0.00 MI NA															X
52	TWA 7001 WORLD WAY WEST PLAYA DEL REY, CA 90293	200025774 0.00 MI NA															X
52	CHEVRON USA INC LOS ANGELES INTL ARPT 6900 WORLD WAY WEST PLAYA DEL REY, CA 90293	82093 0.00 MI NA							X								
52	TERMINAL ONE FUELS CORP 6940 W WORLD LOS ANGELES, CA 90045	4541797 0.00 MI NA								X							
52	TRANSWORLD AIRLINES H DARWIN 7001 WORLD WAY WEST PLAYA DEL REY, CA 90293	200180443 0.00 MI NA															X
52	LAX FUEL CORP 6000 W WORLD PLAYA DEL REY, CA 90293	1783572 0.00 MI NA					X	X	X								

MAP ID	WITHIN SUBJECT PROPERTY AREA	VISTA ID DISTANCE DIRECTION	A														
			CONTRACTS	TSO	SPL	SCL	CERCLIS/FRAP	LUST	SWLF	HOW ASTM	TRIS	UST	AST	WOL	SPILLS		
52	TRANSWORLD AIRLINES 7001 WORLD WAY W. PLAYA DEL REY, CA 90293	200207094 0.00 MI NA															X
52	TRANSWORLD AIRLINES 7001 WORLD WAY WEST (IN HANGER) PLAYA DEL REY, CA 90293	200025497 0.00 MI NA															X
52	ARA SUNSET AIRPORT SYSTEMS INC 6851 WORLD WAY WEST LOS ANGELES, CA 90045	24842 0.00 MI NA									X						
52	CHEVRON USA, LOS ANGELES AIRPO 6400 W WORLD LOS ANGELES, CA 90045	1219880 0.00 MI NA										X					
52	TWA 7001 WORLD WAY WEST PLAYA DEL REY, CA 90293	200225422 0.00 MI NA															X
52	AIRCRAFT SERVICE INTL INC 6920 WORLD WAY WEST LOS ANGELES, CA 90045	9764 0.00 MI NA									X						
52	TWA 7001 WORLD WAY WEST PLAYA DEL REY, CA 90293	200025797 0.00 MI NA															X
52	FIRE STATION 80 6911 W WORLD LOS ANGELES, CA 90045	4047286 0.00 MI NA										X					
52	AMERICAN A/L 7000 WORLD LOS ANGELES, CA 90045	5605657 0.00 MI NA								X							
53	LOS ANGELES INTERNATIONAL AIRP 7411 W WORLD PLAYA DEL REY, CA 90293	1220545 0.00 MI NA										X					
53	CONTINENTAL AIRLINES 7300 WORLD WAY WEST PLAYA DEL REY, CA 90293	200019750 0.00 MI NA															X
53	THE FLYING TIGERS LINE INC 7401 W WORLD PLAYA DEL REY, CA 90293	155119 0.00 MI NA									X	X					
53	LA INTERNATIONAL AIRPORT 7411 WORLD WAY WEST PLAYA DEL REY, CA 90293	225652 0.00 MI NA									X						
53	FEDERAL EXPRESS 7401 WORLD WAY WEST LAX MAINTENANCE HAV LOS ANGELES, CA 90045	290298665 0.00 MI NA															X
53	INTERNATIONAL FUELS CORP 7451 WORLD WY W PLAYA DEL REY, CA 90293	2748793 0.00 MI NA							X	X							
54	ALLIED AVIATION SERVICE COMPAN 7251 W WORLD PLAYA DEL REY, CA 90293	12844 0.00 MI NA							X	X	X						



MAP ID	WITHIN SUBJECT PROPERTY AREA	VISTA ID DISTANCE DIRECTION	A													
			NPL	CONTRACTS	TSO	SPL	SCL	CERCLIS/NFRAP	LUST	SWLF	NON ASTM	TRIS	URST	AST	WVOLL	SPILLS
55	FEDERAL EXPRESS 7401 WORLD WAY WFST PLAYA DEL REY, CA 90293	224021738 0.00 MI NA														X
55	FEDERAL EXPRESS 7401 WORLD WAY WEST PLAYA DEL REY, CA 90293	200396507 0.00 MI NA														X
55	CURRENT OCCUPANT 7451 W WORLD PLAYA DEL REY, CA 90293	4826883 6.00 MI NA											X			
56	AVIS RENT A CAR 9217 AIRPORT LOS ANGELES, CA 90045	177782 6.00 MI NA					X		X	X						
57	NATIONAL CAR RENTAL 9419 AIRPORT BLVD LOS ANGELES, CA 90045	1255329 0.00 MI NA					X		X							
57	NATIONAL CAR RENTAL SYSTEM INC 9419 AIRPORT LOS ANGELES, CA 90045	4018850 0.00 MI NA											X			
57	BUDGET RENT A CAR 9441 AIRPORT LOS ANGELES, CA 90045	4018851 0.00 MI NA											X			
58	HERTZ RENT-A-CAR 9029 AIRPORT BLVD A LOS ANGELES, CA 90045	783548 0.90 MI NA					X		X							
58	DEPARTMENT OF AIRPORTS 7834 HAYVENHURSI LOS ANGELES, CA 90045	4030667 0.90 MI NA											X			
59	GENERAL RENT A CAR 6314 WESTCHESTER PW LOS ANGELES, CA 90045	3205198 0.90 MI NA											X			
59	T C L INCORPORATED 6355 WILL ROGERS LOS ANGELES, CA 90045	4046844 0.90 MI NA											X			
60	AVON RENT A CAR TRUCK VAN 9220 S SEPULVEDA LOS ANGELES, CA 90045	922016 0.66 MI NA					X			X						
61	ASR-4 6800 WILL ROGERS LOS ANGELES, CA 90045	1255519 0.66 MI NA											X			
62	PUREX CORP MINES FLD INGLEWOOD, CA 90301	342459 0.00 MI					X		X							
63	HUGHES AIRCRAFT CO. 2060 E. IMPERIAL HWY EL SEGUNDO, CA 90245	200082928 0.00 MI NA														X
64	CAL TRANS IMPERIAL HWY AT ROUTE 405 EL SEGUNDO, CA 90245	3977788 0.00 MI NA								X						

MAP ID	UNMAPPED SITES	VISTA ID	A													
			NPL	CONTRACTS	TSO	SPL	SCL	CERCLIS/NFRAP	LUST	SWLF	NON ASTM	TRIS	URST	AST	WVOLL	SPILLS
	25 GLIDE SLOPE ENGINE GENERATO LAX LOS ANGELES, CA 90045	4022564													X	
	SHELL PIPELINE IMPERIAL HWY MAINT ST, W OF MAIN ST EL SEGUNDO, CA 90245	200209939														X
	LA CITY DEPARTMENT OF PUBLIC WORKS LOS ANGELES, CA	6610238										X				
	LA CITY DEPARTMENT OF PARKS AND RECR LOS ANGELES, CA	6830240									X					
	LA CITY WASHINGTON BLVD LOS ANGELES, CA	6630243									X					
	CALTRANS - SOUTH GATE #2 LONG BEACH FRWY @ LOS ANGELES RIVER LOS ANGELES, CA	7309375									X					
	VICKERS. FLUID CONTROL ACTUA LOS ANGELES, CA	6612771												X		
	NEWHALL STATION VALENCIA BLVD. AT NEWHALL AVE. LOS ANGELES, CA	3856881													X	



SITE ASSESSMENT - SPECIAL PROJECT

DETAILS

SUBJECT PROPERTY AREA

VISTA Address:	NORTHRUP GRUMMAN MASD 827 HORNET WAY EL SEGUNDO, CA 90245	VISTA ID#:	7851268
		Distance/Direction:	0.00 MI / NA
		Plotted as:	Point
STATE UST - State Underground Storage Tank / SRC# 5061		Agency ID:	009326
Agency Address:	SAME AS ABOVE		
Underground Tanks:	NOT REPORTED		
Aboveground Tanks:	NOT REPORTED		
Tanks Removed:	NOT REPORTED		

Map ID

1

VISTA Address:	ROCKWELL INTERNATIONAL 999 LAPHAM ST EL SEGUNDO, CA	VISTA ID#:	1585924
		Distance/Direction:	0.00 MI / NA
		Plotted as:	Point
STATE UST - State Underground Storage Tank / SRC# 1612		EPA Agency ID:	N/A
Agency Address:	SAME AS ABOVE		
Underground Tanks:	33		
Aboveground Tanks:	NOT REPORTED		
Tanks Removed:	NOT REPORTED		

Map ID

1

Tank ID:	7U	Tank Status:	ACTIVE IN SERVICE
Tank Contents:	UNKNOWN	Leak Monitoring:	UNKNOWN
Tank Age:	NOT REPORTED	Tank Piping:	UNKNOWN
Tank Size (Units):	NOT REPORTED (GALLONS)	Tank Material:	UNKNOWN
Tank ID:	8U	Tank Status:	ACTIVE IN SERVICE
Tank Contents:	UNKNOWN	Leak Monitoring:	UNKNOWN
Tank Age:	NOT REPORTED	Tank Piping:	UNKNOWN
Tank Size (Units):	NOT REPORTED (GALLONS)	Tank Material:	UNKNOWN
Tank ID:	9U	Tank Status:	ACTIVE IN SERVICE
Tank Contents:	UNKNOWN	Leak Monitoring:	UNKNOWN
Tank Age:	NOT REPORTED	Tank Piping:	UNKNOWN
Tank Size (Units):	NOT REPORTED (GALLONS)	Tank Material:	UNKNOWN
Tank ID:	10U	Tank Status:	ACTIVE IN SERVICE
Tank Contents:	UNKNOWN	Leak Monitoring:	UNKNOWN
Tank Age:	NOT REPORTED	Tank Piping:	UNKNOWN
Tank Size (Units):	NOT REPORTED (GALLONS)	Tank Material:	UNKNOWN
Tank ID:	11U	Tank Status:	ACTIVE IN SERVICE
Tank Contents:	UNKNOWN	Leak Monitoring:	UNKNOWN
Tank Age:	NOT REPORTED	Tank Piping:	UNKNOWN
Tank Size (Units):	NOT REPORTED (GALLONS)	Tank Material:	UNKNOWN
Tank ID:	12U	Tank Status:	ACTIVE IN SERVICE
Tank Contents:	UNKNOWN	Leak Monitoring:	UNKNOWN
Tank Age:	NOT REPORTED	Tank Piping:	UNKNOWN
Tank Size (Units):	NOT REPORTED (GALLONS)	Tank Material:	UNKNOWN
Tank ID:	13U	Tank Status:	ACTIVE IN SERVICE
Tank Contents:	UNKNOWN	Leak Monitoring:	UNKNOWN
Tank Age:	NOT REPORTED	Tank Piping:	UNKNOWN
Tank Size (Units):	NOT REPORTED (GALLONS)	Tank Material:	UNKNOWN
Tank ID:	14U	Tank Status:	ACTIVE IN SERVICE
Tank Contents:	UNKNOWN	Leak Monitoring:	UNKNOWN
Tank Age:	NOT REPORTED	Tank Piping:	UNKNOWN
Tank Size (Units):	NOT REPORTED (GALLONS)	Tank Material:	UNKNOWN
Tank ID:	15U	Tank Status:	ACTIVE IN SERVICE
Tank Contents:	UNKNOWN	Leak Monitoring:	UNKNOWN
Tank Age:	NOT REPORTED	Tank Piping:	UNKNOWN
Tank Size (Units):	NOT REPORTED (GALLONS)	Tank Material:	UNKNOWN
Tank ID:	16U	Tank Status:	ACTIVE IN SERVICE
Tank Contents:	UNKNOWN	Leak Monitoring:	UNKNOWN
Tank Age:	NOT REPORTED	Tank Piping:	UNKNOWN
Tank Size (Units):	NOT REPORTED (GALLONS)	Tank Material:	UNKNOWN
Tank ID:	17U	Tank Status:	ACTIVE IN SERVICE
Tank Contents:	UNKNOWN	Leak Monitoring:	UNKNOWN
Tank Age:	NOT REPORTED	Tank Piping:	UNKNOWN
Tank Size (Units):	NOT REPORTED (GALLONS)	Tank Material:	UNKNOWN
Tank ID:	18U	Tank Status:	ACTIVE IN SERVICE
Tank Contents:	UNKNOWN	Leak Monitoring:	UNKNOWN
Tank Age:	NOT REPORTED	Tank Piping:	UNKNOWN
Tank Size (Units):	NOT REPORTED (GALLONS)	Tank Material:	UNKNOWN

SUBJECT PROPERTY AREA CONT.

Tank ID:	7U	Tank Status:	ACTIVE IN SERVICE
Tank Contents:	UNKNOWN	Leak Monitoring:	UNKNOWN
Tank Age:	NOT REPORTED	Tank Piping:	UNKNOWN
Tank Size (Units):	NOT REPORTED (GALLONS)	Tank Material:	UNKNOWN
Tank ID:	8U	Tank Status:	ACTIVE IN SERVICE
Tank Contents:	UNKNOWN	Leak Monitoring:	UNKNOWN
Tank Age:	NOT REPORTED	Tank Piping:	UNKNOWN
Tank Size (Units):	NOT REPORTED (GALLONS)	Tank Material:	UNKNOWN
Tank ID:	9U	Tank Status:	ACTIVE IN SERVICE
Tank Contents:	UNKNOWN	Leak Monitoring:	UNKNOWN
Tank Age:	NOT REPORTED	Tank Piping:	UNKNOWN
Tank Size (Units):	NOT REPORTED (GALLONS)	Tank Material:	UNKNOWN
Tank ID:	10U	Tank Status:	ACTIVE IN SERVICE
Tank Contents:	UNKNOWN	Leak Monitoring:	UNKNOWN
Tank Age:	NOT REPORTED	Tank Piping:	UNKNOWN
Tank Size (Units):	NOT REPORTED (GALLONS)	Tank Material:	UNKNOWN
Tank ID:	11U	Tank Status:	ACTIVE IN SERVICE
Tank Contents:	UNKNOWN	Leak Monitoring:	UNKNOWN
Tank Age:	NOT REPORTED	Tank Piping:	UNKNOWN
Tank Size (Units):	NOT REPORTED (GALLONS)	Tank Material:	UNKNOWN
Tank ID:	12U	Tank Status:	ACTIVE IN SERVICE
Tank Contents:	UNKNOWN	Leak Monitoring:	UNKNOWN
Tank Age:	NOT REPORTED	Tank Piping:	UNKNOWN
Tank Size (Units):	NOT REPORTED (GALLONS)	Tank Material:	UNKNOWN
Tank ID:	13U	Tank Status:	ACTIVE IN SERVICE
Tank Contents:	UNKNOWN	Leak Monitoring:	UNKNOWN
Tank Age:	NOT REPORTED	Tank Piping:	UNKNOWN
Tank Size (Units):	NOT REPORTED (GALLONS)	Tank Material:	UNKNOWN
Tank ID:	14U	Tank Status:	ACTIVE IN SERVICE
Tank Contents:	UNKNOWN	Leak Monitoring:	UNKNOWN
Tank Age:	NOT REPORTED	Tank Piping:	UNKNOWN
Tank Size (Units):	NOT REPORTED (GALLONS)	Tank Material:	UNKNOWN
Tank ID:	15U	Tank Status:	ACTIVE IN SERVICE
Tank Contents:	UNKNOWN	Leak Monitoring:	UNKNOWN
Tank Age:	NOT REPORTED	Tank Piping:	UNKNOWN
Tank Size (Units):	NOT REPORTED (GALLONS)	Tank Material:	UNKNOWN
Tank ID:	16U	Tank Status:	ACTIVE IN SERVICE
Tank Contents:	UNKNOWN	Leak Monitoring:	UNKNOWN
Tank Age:	NOT REPORTED	Tank Piping:	UNKNOWN
Tank Size (Units):	NOT REPORTED (GALLONS)	Tank Material:	UNKNOWN
Tank ID:	17U	Tank Status:	ACTIVE IN SERVICE
Tank Contents:	UNKNOWN	Leak Monitoring:	UNKNOWN
Tank Age:	NOT REPORTED	Tank Piping:	UNKNOWN
Tank Size (Units):	NOT REPORTED (GALLONS)	Tank Material:	UNKNOWN
Tank ID:	18U	Tank Status:	ACTIVE IN SERVICE
Tank Contents:	UNKNOWN	Leak Monitoring:	UNKNOWN
Tank Age:	NOT REPORTED	Tank Piping:	UNKNOWN
Tank Size (Units):	NOT REPORTED (GALLONS)	Tank Material:	UNKNOWN

* VISTA address includes enhanced city and ZIP.

For more information call VISTA Information Solutions, Inc. at 1-800-767-0403.

Report ID: 224814-002

Version 2.6

Date of Report: November 6, 1998

Page #18

* VISTA address includes enhanced city and ZIP.

For more information call VISTA Information Solutions, Inc. at 1-800-767-0403.

Report ID: 224814-002

Version 2.6

Date of Report: November 6, 1998

Page #19

SUBJECT PROPERTY AREA CONT.

Tank ID:	120	Tank Status:	ACTIVE/IN SERVICE
Tank Contents:	UNKNOWN	Leak Monitoring:	UNKNOWN
Tank Age:	NOT REPORTED	Tank Piping:	UNKNOWN
Tank Size (Units):	NOT REPORTED (GALLONS)	Tank Material:	UNKNOWN
Tank ID:	200	Tank Status:	ACTIVE/IN SERVICE
Tank Contents:	UNKNOWN	Leak Monitoring:	UNKNOWN
Tank Age:	NOT REPORTED	Tank Piping:	UNKNOWN
Tank Size (Units):	NOT REPORTED (GALLONS)	Tank Material:	UNKNOWN
Tank ID:	310	Tank Status:	ACTIVE/IN SERVICE
Tank Contents:	UNKNOWN	Leak Monitoring:	UNKNOWN
Tank Age:	NOT REPORTED	Tank Piping:	UNKNOWN
Tank Size (Units):	NOT REPORTED (GALLONS)	Tank Material:	UNKNOWN
Tank ID:	210	Tank Status:	ACTIVE/IN SERVICE
Tank Contents:	UNKNOWN	Leak Monitoring:	UNKNOWN
Tank Age:	NOT REPORTED	Tank Piping:	UNKNOWN
Tank Size (Units):	NOT REPORTED (GALLONS)	Tank Material:	UNKNOWN
Tank ID:	230	Tank Status:	ACTIVE/IN SERVICE
Tank Contents:	UNKNOWN	Leak Monitoring:	UNKNOWN
Tank Age:	NOT REPORTED	Tank Piping:	UNKNOWN
Tank Size (Units):	NOT REPORTED (GALLONS)	Tank Material:	UNKNOWN
Tank ID:	240	Tank Status:	ACTIVE/IN SERVICE
Tank Contents:	UNKNOWN	Leak Monitoring:	UNKNOWN
Tank Age:	NOT REPORTED	Tank Piping:	UNKNOWN
Tank Size (Units):	NOT REPORTED (GALLONS)	Tank Material:	UNKNOWN
Tank ID:	250	Tank Status:	ACTIVE/IN SERVICE
Tank Contents:	UNKNOWN	Leak Monitoring:	UNKNOWN
Tank Age:	NOT REPORTED	Tank Piping:	UNKNOWN
Tank Size (Units):	NOT REPORTED (GALLONS)	Tank Material:	UNKNOWN
Tank ID:	260	Tank Status:	ACTIVE/IN SERVICE
Tank Contents:	UNKNOWN	Leak Monitoring:	UNKNOWN
Tank Age:	NOT REPORTED	Tank Piping:	UNKNOWN
Tank Size (Units):	NOT REPORTED (GALLONS)	Tank Material:	UNKNOWN
Tank ID:	270	Tank Status:	ACTIVE/IN SERVICE
Tank Contents:	UNKNOWN	Leak Monitoring:	UNKNOWN
Tank Age:	NOT REPORTED	Tank Piping:	UNKNOWN
Tank Size (Units):	NOT REPORTED (GALLONS)	Tank Material:	UNKNOWN
Tank ID:	280	Tank Status:	ACTIVE/IN SERVICE
Tank Contents:	UNKNOWN	Leak Monitoring:	UNKNOWN
Tank Age:	NOT REPORTED	Tank Piping:	UNKNOWN
Tank Size (Units):	NOT REPORTED (GALLONS)	Tank Material:	UNKNOWN
Tank ID:	290	Tank Status:	ACTIVE/IN SERVICE
Tank Contents:	UNKNOWN	Leak Monitoring:	UNKNOWN
Tank Age:	NOT REPORTED	Tank Piping:	UNKNOWN
Tank Size (Units):	NOT REPORTED (GALLONS)	Tank Material:	UNKNOWN
Tank ID:	300	Tank Status:	ACTIVE/IN SERVICE
Tank Contents:	UNKNOWN	Leak Monitoring:	UNKNOWN
Tank Age:	NOT REPORTED	Tank Piping:	UNKNOWN
Tank Size (Units):	NOT REPORTED (GALLONS)	Tank Material:	UNKNOWN

SUBJECT PROPERTY AREA CONT.

Tank ID:	310	Tank Status:	ACTIVE/IN SERVICE
Tank Contents:	UNKNOWN	Leak Monitoring:	UNKNOWN
Tank Age:	NOT REPORTED	Tank Piping:	UNKNOWN
Tank Size (Units):	NOT REPORTED (GALLONS)	Tank Material:	UNKNOWN
Tank ID:	320	Tank Status:	ACTIVE/IN SERVICE
Tank Contents:	UNKNOWN	Leak Monitoring:	UNKNOWN
Tank Age:	NOT REPORTED	Tank Piping:	UNKNOWN
Tank Size (Units):	NOT REPORTED (GALLONS)	Tank Material:	UNKNOWN
Tank ID:	330	Tank Status:	ACTIVE/IN SERVICE
Tank Contents:	UNKNOWN	Leak Monitoring:	UNKNOWN
Tank Age:	NOT REPORTED	Tank Piping:	UNKNOWN
Tank Size (Units):	NOT REPORTED (GALLONS)	Tank Material:	UNKNOWN
STATE LUST - State Leaking Underground Storage Tank / SRC# 4828		EPA/Agency ID:	N/A
Agency Address:		ROCKWELL INTERNATIONAL 998 LAFHAM ST EL SEGUNDO, CA 90245 109540X	
Facility ID:			
Leak Report Date:		04/23/1990	
Remediation Complete Date:		02/26/1991	
Case Closed Date:		02/26/1991	
Substance:		WASTE OIL	
Remediation Status:		CASE CLOSED	
Media Affected:		SOIL ONLY	
Description / Comment:		CROSS STREET, IMPERIAL BLVD.	
Description / Comment:		LOS ANGELES REGION	
Description / Comment:		REVIEW DATE: 02/26/1991	
CORTESE / SRC# 4840		Agency ID:	061390-12
Agency Address:		ROCKWELL INTERNATIONAL 998 LAFHAM ST EL SEGUNDO, CA 90245 Agency Code (J)	
List Name:		NOT REPORTED	
Site ID:		NOT REPORTED	
STATE LUST - State Leaking Underground Storage Tank / SRC# 4918		EPA/Agency ID:	N/A
Agency Address:		ROCKWELL INTERNATIONAL 998 LAFHAM ST EL SEGUNDO, CA 90245 109540X	
Facility ID:			
Leak Date:		04/26/1989	
Substance:		WASTE OIL	
Remediation Status:		CASE CLOSED	
Media Affected:		SOIL ONLY	
Description / Comment:		CROSS STREET, IMPERIAL BLVD	
Description / Comment:		LOCAL AGENCY: 19013	



SUBJECT PROPERTY AREA CONT.

VISTA Address:	HUGHES AIRCRAFT CO SCG 950 N SEPULVEDA BLVD EL SEGUNDO, CA 90245	VISTA ID#:	1259108
		Distance/Direction:	0.00 MI / NA
		Plotted as:	Point

Map ID

2

STATE UST - State Underground Storage Tank / SRC# 1612 EPA/Agency ID: N/A

Agency Address:	HUGHES AIRCRAFT CO SCG 950 N SEPULVEDA BLVD CA		
Underground Tanks:	NOT REPORTED		
Aboveground Tanks:	NOT REPORTED		
Tanks Removed:	NOT REPORTED		
Tank ID:	111	Tank Status:	NOT AVAILABLE
Tank Contents:	NOT AVAILABLE	Leak Monitoring:	UNKNOWN
Tank Age:	NOT REPORTED	Tank Piping:	NOT AVAILABLE
Tank Size (Units):	NOT REPORTED (NOT AVAILABLE)	Tank Material:	NOT AVAILABLE

VISTA Address:	AIRPORT SERVICE INC 10611 LA CIENEGA LOS ANGELES, CA 90045	VISTA ID#:	1255225
		Distance/Direction:	0.00 MI / NA
		Plotted as:	Point

Map ID

3

STATE UST - State Underground Storage Tank / SRC# 1612 EPA/Agency ID: N/A

Agency Address:	SAME AS ABOVE		
Underground Tanks:	NOT REPORTED		
Aboveground Tanks:	NOT REPORTED		
Tanks Removed:	NOT REPORTED		
Tank ID:	111	Tank Status:	NOT AVAILABLE
Tank Contents:	NOT AVAILABLE	Leak Monitoring:	UNKNOWN
Tank Age:	NOT REPORTED	Tank Piping:	NOT AVAILABLE
Tank Size (Units):	NOT REPORTED (NOT AVAILABLE)	Tank Material:	NOT AVAILABLE

VISTA Address:	FEDERAL EXPRESS 6401 W IMPERIAL LOS ANGELES, CA 90045	VISTA ID#:	149954
		Distance/Direction:	0.00 MI / NA
		Plotted as:	Point

Map ID

4

FINDS - Facility Index System / SRC# 4940 EPA/Agency ID: N/A

Agency Address:	SAME AS ABOVE		
Indian Land:	NOT REPORTED	Federal Facility:	UNKNOWN
Duns #:	NOT REPORTED		
SIC Code:	4513 TRV AIR COURIER SERVICES		
Program Name:	RCBIS		
Agency ID:	CAD149760535		

VISTA Address:	DEPT OF AIRPORTS 5625 IMPERIAL LOS ANGELES, CA 90045	VISTA ID#:	4030205
		Distance/Direction:	0.00 MI / NA
		Plotted as:	Point

Map ID

4

STATE UST - State Underground Storage Tank / SRC# 1612 EPA/Agency ID: N/A

Agency Address:	SAME AS ABOVE		
Underground Tanks:	NOT REPORTED		
Aboveground Tanks:	NOT REPORTED		
Tanks Removed:	NOT REPORTED		
Tank ID:	111	Tank Status:	NOT AVAILABLE
Tank Contents:	NOT AVAILABLE	Leak Monitoring:	UNKNOWN
Tank Age:	NOT REPORTED	Tank Piping:	NOT AVAILABLE
Tank Size (Units):	NOT REPORTED (NOT AVAILABLE)	Tank Material:	NOT AVAILABLE

SUBJECT PROPERTY AREA CONT.

VISTA Address:	AIR FRANCE 5621 WEST IMPERIAL HWY LOS ANGELES, CA 90045	VISTA ID#:	224027649
		Distance/Direction:	0.00 MI / NA
		Plotted as:	Point

Map ID

4

ERNS - Emergency Response Notification System / SRC# 4939 Agency ID: 375808

Agency Address:	SAME AS ABOVE				
Spill Date Time:	FEBRUARY 15, 1987 10:30:00 AM				
Case Number:	J16808				
Spill Location:	5621 WEST IMPERIAL HWY				
Discharger Org:	AIR FRANCE				
Material Spilled:	WHITE AIRPLANE PAINT (UNP1253), 3.00 (GAL)				
Waterway Affected:	CONCRETE				
Fields Not Reported:	Source Agency, Discharger Name, Discharger Phone				
Air Release:	Land Release:	Water Release:	Ground Release:	Facility Release:	Other Release:
NO	YES	NO	NO	NO	NO

VISTA Address:	UNKNOWN AVIATION BLVD IMPERIAL HWY EL SEGUNDO, CA 90245	VISTA ID#:	200067375
		Distance/Direction:	0.00 MI / NA
		Plotted as:	Point

Map ID

4

ERNS - Emergency Response Notification System / SRC# 4939 Agency ID: 92-1383

Agency Address:	UNKNOWN AVIATION BLVD IMPERIAL HWY EL SEGUNDO, CA				
Spill Date Time:	DECEMBER 11, 1991 01:54:00 PM				
Case Number:	92-1383				
Spill Location:	AVIATION BLVD IMPERIAL HWY				
Source Agency:	F				
Discharger Org:	UNKNOWN				
Material Spilled:	TRANSFORMER OIL, 20.00 (GAL)				
Fields Not Reported:	Discharger Name, Discharger Phone, Waterway Affected				
Air Release:	Land Release:	Water Release:	Ground Release:	Facility Release:	Other Release:
NO	YES	NO	NO	NO	NO

VISTA Address:	AIR FRANCE AIR CARGO HAND.SERV 5621 W IMPERIAL HWY LOS ANGELES, CA 90045	VISTA ID#:	237007987
		Distance/Direction:	0.00 MI / NA
		Plotted as:	Point

Map ID

4

ERNS - Emergency Response Notification System / SRC# 4939 EPA/Agency ID: N/A

Agency Address:	AIR FRANCE AIR CARGO HAND.SERV 5621 W IMPERIAL HWY LA, CA 90045				
Spill Date Time:	FEBRUARY 15, 1987 10:30:00 AM				
Spill Location:	5621 W IMPERIAL HWY				
Discharger Name:	AIR FRANCE AIR CARGO HAND.SERV				
Discharger Org:	AIR FRANCE AIR CARGO HAND.SERV				
Material Spilled:	PAINT UN1203, 3.00 (GAL)				
Fields Not Reported:	Case Number, Source Agency, Discharger Phone, Waterway Affected				
Air Release:	Land Release:	Water Release:	Ground Release:	Facility Release:	Other Release:
NO	YES	NO	NO	NO	NO

* VISTA address includes enhanced city and ZIP.

For more information call VISTA Information Solutions, Inc. at 1-800-767-0403.

Report ID: 224814-002

Version 2.6

Date of Report: November 6, 1998

Page 422

* VISTA address includes enhanced city and ZIP.

For more information call VISTA Information Solutions, Inc. at 1-800-767-0403.

Report ID: 224814-002

Version 2.6

Date of Report: November 5, 1998

Page 427

SUBJECT PROPERTY AREA CONT.

VISTA Address:	NORTHROP CORP. (M. WASHBURN) AVIATION BLVD./BTW:IMPERIAL EL SEGUNDO EL SEGUNDO, CA 90245	VISTA ID#:	200147719	Map ID 4
		Distance/Direction:	0.00 MI / NA	
		Plotted as:	Point	

ERNS - Emergency Response Notification System / SRC# 4939		EPA/Agency ID:	N/A		
Agency Address:	NORTHROP CORP. (M. WASHBURN) AVIATION BLVD./BTW:IMPERIAL EL SEGUNDO EL SEGUNDO, CA				
Spill Date Time:	OCTOBER 9, 1997 02:35:00 PM				
Spill Location:	AVIATION BLVD./BTW:IMPERIAL EL SEGUNDO				
Discharger Org:	NORTHROP CORP. (M. WASHBURN)				
Material Spilled:	GASOLINE, 5.00 (GAL)				
Waterway Affected:	STORM DRAIN				
Fields Not Reported:	Case Number, Source Agency, Discharger Name, Discharger Phone				
Air Release:	Land Release:	Water Release:	Ground Release:	Facility Release:	Other Release:
NO	YES	YES	NO	NO	NO

VISTA Address:	GREENES READY MIXED CONCRETE 5299 W 111TH LOS ANGELES, CA 90045	VISTA ID#:	4016374	Map ID 5
		Distance/Direction:	0.00 MI / NA	
		Plotted as:	Point	

STATE UST - State Underground Storage Tank / SRC# 1612		EPA/Agency ID:	N/A
Agency Address:	SAME AS ABOVE		
Underground Tanks:	4		
Aboveground Tanks:	NOT REPORTED		
Tanks Removed:	NOT REPORTED		
Tank ID:	NU	Tank Status:	NOT AVAILABLE
Tank Contents:	NOT AVAILABLE	Leak Monitoring:	UNKNOWN
Tank Age:	NOT REPORTED	Tank Piping:	NOT AVAILABLE
Tank Size (Units):	NOT REPORTED (NOT AVAILABLE)	Tank Material:	NOT AVAILABLE

VISTA Address:	WESTCHESTER STREET MAINT YARD 5323 W 111TH LOS ANGELES, CA 90045	VISTA ID#:	240142	Map ID 5
		Distance/Direction:	0.00 MI / NA	
		Plotted as:	Point	

STATE UST - State Underground Storage Tank / SRC# 1612		EPA/Agency ID:	N/A
Agency Address:	SAME AS ABOVE		
Underground Tanks:	4		
Aboveground Tanks:	NOT REPORTED		
Tanks Removed:	NOT REPORTED		
Tank ID:	NU	Tank Status:	NOT AVAILABLE
Tank Contents:	NOT AVAILABLE	Leak Monitoring:	UNKNOWN
Tank Age:	NOT REPORTED	Tank Piping:	NOT AVAILABLE
Tank Size (Units):	NOT REPORTED (NOT AVAILABLE)	Tank Material:	NOT AVAILABLE

FINDS - Facility Index System / SRC# 4940		EPA/Agency ID:	N/A
Agency Address:	LA WESTCHESTER ST MAINT YARD 5323 W 111TH ST WESTCHESTER, CA 90045		
Indian Land:	NOT REPORTED	Federal Facility:	UNKNOWN
Duns #:	NOT REPORTED		
SIC Code:	NOT REPORTED NOT REPORTED		
Program Name:	RCRIS		
Agency ID:	CAD987889526		

SUBJECT PROPERTY AREA CONT.

VISTA Address:	SAL'S AUTOMOTIVE 5424 W IMPERIAL LOS ANGELES, CA 90056	VISTA ID#:	1256885	Map ID 6
		Distance/Direction:	0.00 MI / NA	
		Plotted as:	Point	

STATE UST - State Underground Storage Tank / SRC# 1612		EPA/Agency ID:	N/A
Agency Address:	SAME AS ABOVE		
Underground Tanks:	4		
Aboveground Tanks:	NOT REPORTED		
Tanks Removed:	NOT REPORTED		
Tank ID:	NU	Tank Status:	NOT AVAILABLE
Tank Contents:	NOT AVAILABLE	Leak Monitoring:	UNKNOWN
Tank Age:	NOT REPORTED	Tank Piping:	NOT AVAILABLE
Tank Size (Units):	NOT REPORTED (NOT AVAILABLE)	Tank Material:	NOT AVAILABLE

VISTA Address:	AERO PRODUCTS RESEARCH 11201 HINDRY AVE LOS ANGELES, CA 90045	VISTA ID#:	7297	Map ID 7
		Distance/Direction:	0.00 MI / NA	
		Plotted as:	Point	

FINDS - Facility Index System / SRC# 4940		EPA/Agency ID:	N/A
Agency Address:	SAME AS ABOVE		
Indian Land:	NOT REPORTED	Federal Facility:	UNKNOWN
Duns #:	NOT REPORTED		
SIC Code:	NOT REPORTED NOT REPORTED		
Program Name:	RCRIS		
Agency ID:	CAD981368145		

VISTA Address:	GENERAL ELECTRIC COMPANY 11223 SO HINDRY STREET LOS ANGELES, CA 90045	VISTA ID#:	167467	Map ID 7
		Distance/Direction:	0.00 MI / NA	
		Plotted as:	Point	

FINDS - Facility Index System / SRC# 4940		EPA/Agency ID:	N/A
Agency Address:	GE CO 11223 SO HINDRY ST LOS ANGELES, CA 90045		
Indian Land:	NOT REPORTED	Federal Facility:	UNKNOWN
Duns #:	NOT REPORTED		
SIC Code:	NOT REPORTED NOT REPORTED		
Program Name:	RCRIS		
Agency ID:	CAD930867535		

VISTA Address:	LA INTERNATIONAL AIRPORT (LAX) 11101 S AVIATION BLVD LOS ANGELES, CA 90045	VISTA ID#:	200009121	Map ID 8
		Distance/Direction:	0.00 MI / NA	
		Plotted as:	Point	

ERNS - Emergency Response Notification System / SRC# 4939		Agency ID:	92-4739		
Agency Address:	SAME AS ABOVE				
Spill Date Time:	JUNE 19, 1992 01:48:00 PM				
Case Number:	92-4739				
Spill Location:	11101 S AVIATION BLVD				
Source Agency:	E				
Discharger Org:	LA INTERNATIONAL AIRPORT (LAX)				
Material Spilled:	METHYLENE DIAMINE (P-T-DMA), 2.00 (LBS)				
Fields Not Reported:	Discharger Name, Discharger Phone, Waterway Affected				
Air Release:	Land Release:	Water Release:	Ground Release:	Facility Release:	Other Release:
NO	YES	NO	NO	NO	NO

* VISTA address includes enhanced city and ZIP.

For more information call VISTA Information Solutions, Inc. at 1-800-767-0403.

Report ID: 224814-002

Version 2.6

Date of Report: November 6, 1999

Page 424

* VISTA address includes enhanced city and ZIP.

For more information call VISTA Information Solutions, Inc. at 1-800-767-0403.

Report ID: 224814-002

Version 2.6

Date of Report: November 5, 1999

Page 425

SUBJECT PROPERTY AREA CONT.

VISTA Address:	NORTHWEST ORIENT CARGO 11101 AVIATION LOS ANGELES, CA 90045	VISTA ID#:	1245874	Map ID 8
		Distance/Direction:	0.00 MI / NA	
		Plotted as:	Point	
STATE UST - State Underground Storage Tank / SRC# 1612		EPA/Agency ID:	N/A	
Agency Address:	SAME AS ABOVE			
Underground Tanks:	5			
Aboveground Tanks:	NOT REPORTED			
Tanks Removed:	NOT REPORTED			
Tank ID:	TU	Tank Status:	NOT AVAILABLE	
Tank Contents:	NOT AVAILABLE	Leak Monitoring:	UNKNOWN	
Tank Age:	NOT REPORTED	Tank Piping:	NOT AVAILABLE	
Tank Size (Units):	NOT REPORTED (NOT AVAILABLE)	Tank Material:	NOT AVAILABLE	

VISTA Address:	NORTHWEST AIRLINES CARGO 11101 AVIATION BLVD LOS ANGELES, CA 90045	VISTA ID#:	301669	Map ID 8
		Distance/Direction:	0.00 MI / NA	
		Plotted as:	Point	
FINDS - Facility Index System / SRC# 4940		EPA/Agency ID:	N/A	
Agency Address:	SAME AS ABOVE			
Indian Land:	NOT REPORTED	Federal Facility:	NO	
Duns #:	133719723			
SIC Code:	4512 TCU-AIR TRANSPORTATION SCHEDULED/4512 TCU-AIR TRANSPORTATION SCHEDULED			
Program Name:	RCRIS			
Agency ID:	CAD082011546			
Program Name:	FACILITY ACTIVE DB RECORD			
Agency ID:	133719723			

VISTA Address:	MIKE'S SHELL SERVICE 5548 W IMPERIAL LOS ANGELES, CA 90045	VISTA ID#:	377401	Map ID 9
		Distance/Direction:	0.00 MI / NA	
		Plotted as:	Point	
STATE UST - State Underground Storage Tank / SRC# 1612		EPA/Agency ID:	N/A	
Agency Address:	MIKE'S SHELL SERVICE 5548 W IMPERIAL LA, CA 90095			
Underground Tanks:	NOT REPORTED			
Aboveground Tanks:	NOT REPORTED			
Tanks Removed:	NOT REPORTED			
Tank ID:	TU	Tank Status:	NOT AVAILABLE	
Tank Contents:	NOT AVAILABLE	Leak Monitoring:	UNKNOWN	
Tank Age:	NOT REPORTED	Tank Piping:	NOT AVAILABLE	
Tank Size (Units):	NOT REPORTED (NOT AVAILABLE)	Tank Material:	NOT AVAILABLE	

FINDS - Facility Index System / SRC# 4840		EPA/Agency ID:	N/A	
Agency Address:	SHELL STA NO 204-4304-8906 5548 W IMPERIAL HWY LOS ANGELES, CA 90045			
Indian Land:	NOT REPORTED	Federal Facility:	NO	
Duns #:	NOT REPORTED			
SIC Code:	NOT REPORTED NOT REPORTED			
Program Name:	RCRIS			
Agency ID:	CAD981405566			

SUBJECT PROPERTY AREA CONT.

VISTA Address:	LEAR ASTRONICS CORP 11307 S HINDRY AVE LOS ANGELES, CA 90045	VISTA ID#:	240953	Map ID 10
		Distance/Direction:	0.00 MI / NA	
		Plotted as:	Point	
FINDS - Facility Index System / SRC# 4940		EPA/Agency ID:	N/A	
Agency Address:	SAME AS ABOVE			
Indian Land:	NOT REPORTED	Federal Facility:	UNKNOWN	
Duns #:	NOT REPORTED			
SIC Code:	NOT REPORTED NOT REPORTED			
Program Name:	RCRIS			
Agency ID:	CAD981972654			

VISTA Address:	ROCKWELL INTERNATIONAL 5701 W IMPERIAL LOS ANGELES, CA 90045	VISTA ID#:	358454	Map ID 11
		Distance/Direction:	0.00 MI / NA	
		Plotted as:	Point	
STATE UST - State Underground Storage Tank / SRC# 1612		EPA/Agency ID:	N/A	
Agency Address:	SAME AS ABOVE			
Underground Tanks:	NOT REPORTED			
Aboveground Tanks:	NOT REPORTED			
Tanks Removed:	NOT REPORTED			
Tank ID:	TU	Tank Status:	NOT AVAILABLE	
Tank Contents:	NOT AVAILABLE	Leak Monitoring:	UNKNOWN	
Tank Age:	NOT REPORTED	Tank Piping:	NOT AVAILABLE	
Tank Size (Units):	NOT REPORTED (NOT AVAILABLE)	Tank Material:	NOT AVAILABLE	

VISTA Address:	AVIA DEVELOPMET GROUP/C 5801 W IMPERIAL LOS ANGELES, CA 90045	VISTA ID#:	4030206	Map ID 12
		Distance/Direction:	0.00 MI / NA	
		Plotted as:	Point	
STATE UST - State Underground Storage Tank / SRC# 1612		EPA/Agency ID:	N/A	
Agency Address:	SAME AS ABOVE			
Underground Tanks:	NOT REPORTED			
Aboveground Tanks:	NOT REPORTED			
Tanks Removed:	NOT REPORTED			
Tank ID:	TU	Tank Status:	NOT AVAILABLE	
Tank Contents:	NOT AVAILABLE	Leak Monitoring:	UNKNOWN	
Tank Age:	NOT REPORTED	Tank Piping:	NOT AVAILABLE	
Tank Size (Units):	NOT REPORTED (NOT AVAILABLE)	Tank Material:	NOT AVAILABLE	

VISTA Address:	GARRETT AVIATION 6101 W IMPERIAL LOS ANGELES, CA 90045	VISTA ID#:	4030212	Map ID 13
		Distance/Direction:	0.00 MI / NA	
		Plotted as:	Point	
STATE UST - State Underground Storage Tank / SRC# 1612		EPA/Agency ID:	N/A	
Agency Address:	SAME AS ABOVE			
Underground Tanks:	NOT REPORTED			
Aboveground Tanks:	NOT REPORTED			
Tanks Removed:	NOT REPORTED			
Tank ID:	TU	Tank Status:	NOT AVAILABLE	
Tank Contents:	NOT AVAILABLE	Leak Monitoring:	UNKNOWN	
Tank Age:	NOT REPORTED	Tank Piping:	NOT AVAILABLE	
Tank Size (Units):	NOT REPORTED (NOT AVAILABLE)	Tank Material:	NOT AVAILABLE	

SUBJECT PROPERTY AREA CONT.

VISTA Address:	KOREAN AIRLINES FREIGHT 6101 IMPERIAL HWY W LOS ANGELES, CA 90045	VISTA ID#:	1261192
		Distance/Direction:	0.00 MI / NA
		Plotted as:	Point
STATE LUST - State Leaking Underground Storage Tank / SRC# 4828		EPA/Agency ID:	N/A
Agency Address:	KOREAN AIRLINES FREIGHT 6101 IMPERIAL HWY W WESTCHESTER, CA 90045 900450961		
Facility ID:	900450961		
Leak Report Date:	10/27/98		
Tank Inspection Date:	02/07/99		
Substance:	KEROSENE		
Remediation Status:	LEAK IS SUSPECTED AT SIGHT, BUT NOT CONF		
Media Affected:	SOIL ONLY		
Description / Comment:	CROSS STREET: SEPULVEDA BLVD		
Description / Comment:	LOS ANGELES REGION		
Description / Comment:	REVIEW DATE: 08/26/98		
CORTESE / SRC# 4840		Agency ID:	052595-04
Agency Address:	KOREAN AIRLINES FREIGHT 6101 IMPERIAL HWY LOS ANGELES, CA 900450900 Agency Code ()		
List Name:	NOT REPORTED		
Site ID:	NOT REPORTED		
STATE LUST - State Leaking Underground Storage Tank / SRC# 4918		EPA/Agency ID:	N/A
Agency Address:	KOREAN AIRLINES FREIGHT 6101 IMPERIAL HWY W WESTCHESTER, CA 90045 900450961		
Facility ID:	900450961		
Leak Date:	10/27/98		
Substance:	KEROSENE		
Remediation Status:	LEAK IS SUSPECTED AT SIGHT, BUT NOT CONF		
Media Affected:	SOIL ONLY		
Description / Comment:	CROSS STREET: SEPULVEDA BLVD		
Description / Comment:	LOCAL AGENCY: CITY OF LOS ANGELES		
FINDS - Facility Index System / SRC# 4940		EPA/Agency ID:	N/A
Agency Address:	KOREAN AIR INC 6101 IMPERIAL HWY LOS ANGELES, CA 90045		
Indian Land:	NOT REPORTED	Federal Facility:	UNKNOWN
Duns #:	076178952		
SIC Code:	9999 GOV/NONCLASSIFIABLE ESTABLISHMENTS/4312 TRV AIR TRANSPORTATION SCHEDULED		
Program Name:	AFSAIRS		
Agency ID:	06037512		
Program Name:	FACILITY ACTIVE DB RECORD		
Agency ID:	076178952		

Map ID
13

SUBJECT PROPERTY AREA CONT.

VISTA Address:	HUGHES AIRCRAFT CO SCG 2060 E IMPERIAL EL SEGUNDO, CA 90246	VISTA ID#:	1173805
		Distance/Direction:	0.00 MI / NA
		Plotted as:	Point
STATE UST - State Underground Storage Tank / SRC# 1612		EPA/Agency ID:	N/A
Agency Address:	HUGHES AIRCRAFT CO SCG 2060 E IMPERIAL EL SEGUNDO, CA 2		
Underground Tanks:	NOT REPORTED		
Aboveground Tanks:	NOT REPORTED		
Tanks Removed:	NOT REPORTED		
Tank ID:	1U	Tank Status:	ACTIVE/IN SERVICE
Tank Contents:	UNKNOWN	Leak Monitoring:	UNKNOWN
Tank Age:	NOT REPORTED	Tank Piping:	UNKNOWN
Tank Size (Units):	NOT REPORTED (GALLONS)	Tank Material:	UNKNOWN
Tank ID:	2U	Tank Status:	ACTIVE/IN SERVICE
Tank Contents:	UNKNOWN	Leak Monitoring:	UNKNOWN
Tank Age:	NOT REPORTED	Tank Piping:	UNKNOWN
Tank Size (Units):	NOT REPORTED (GALLONS)	Tank Material:	UNKNOWN
VISTA Address:	HUGHES, RSG BLDGS R-5,17,18 19 2000 E IMPERIAL HWY EL SEGUNDO, CA	VISTA ID#:	6674189
		Distance/Direction:	0.00 MI / NA
		Plotted as:	Point
STATE UST - State Underground Storage Tank / SRC# 5121		Agency ID:	012207-012326C
Agency Address:	SAME AS ABOVE		
Underground Tanks:	NOT REPORTED		
Aboveground Tanks:	NOT REPORTED		
Tanks Removed:	NOT REPORTED		
Tank ID:	32008U	Tank Status:	NOT AVAILABLE
Tank Contents:	NOT AVAILABLE	Leak Monitoring:	NOT AVAILABLE
Tank Age:	NOT REPORTED	Tank Piping:	NOT AVAILABLE
Tank Size (Units):	NOT REPORTED (NOT AVAILABLE)	Tank Material:	NOT AVAILABLE
VISTA Address:	SINGAPORE AIRLINES 5761 W IMPERIAL HWY LAX AIRPORT SINGAPO LOS ANGELES, CA 90045	VISTA ID#:	200301797
		Distance/Direction:	0.00 MI / NA
		Plotted as:	Point
ERMS - Emergency Response Notification System / SRC# 4939		Agency ID:	94-3627
Agency Address:	SAME AS ABOVE		
Spill Date Time:	APRIL 30, 1994 02:45:00 PM		
Case Number:	94-3827		
Spill Location:	5761 W IMPERIAL HWY LAX AIRPORT SINGAPORE AIR WAREHOUSE		
Source Agency:	E		
Discharger Name:	SALOANA RUBEN		
Discharger Org:	SINGAPORE AIRLINES		
Material Spilled:	PAINT, 1.05 (OTH)		
Fields Not Reported:	Discharger Phone, Waterway Affected		
Air Release:	NO	Land Release:	YES
Water Release:	NO	Ground Release:	NO
Facility Release:	NO	Other Release:	NO

Map ID
13

Map ID
13

Map ID
14



* VISTA address includes enhanced city and ZIP.
For more information call VISTA Information Solutions, Inc. at 1-800-767-0403.
Report ID: 224814-002 Date of Report: November 6, 1998
Version 2.6 Page 429



* VISTA address includes enhanced city and ZIP.
For more information call VISTA Information Solutions, Inc. at 1-800-767-0403.
Report ID: 224814-002 Date of Report: November 6, 1998
Version 2.6 Page 429

SUBJECT PROPERTY AREA CONT.

VISTA Address:	SINGAPORE AIRLINES 5761 W IMPERIAL HWY LAX AIRPORT SINGAPO LOS ANGELES, CA 90045	VISTA ID#:	200298082
		Distance/Direction:	0.00 MI / NA
		Plotted as:	Point

Map ID
14

ERNS - Emergency Response Notification System / SRC# 4939		Agency ID:	237415
Agency Address:	SAME AS ABOVE		
Spill Date Time:	APRIL 30, 1994 02:45:00 PM		
Case Number:	237415		
Spill Location:	5761 W IMPERIAL HWY LAX AIRPORT SINGAPORE AIR WHAREHOUSE		
Source Agency:	N		
Discharger Name:	SALDANA, RUBEN		
Discharger Org:	SINGAPORE AIRLINES		
Material Spilled:	PAINT, 1.00 (OUN)		
Waterway Affected:	WOODEN SKID		
Fields Not Reported:	Discharger Phone		
Air Release:	Land Release:	Water Release:	Ground Release:
NO	YES	NO	NO
Facility Release:	Other Release:		
NO			

VISTA Address:	SINGAPORE AIRLINES 5761 W IMPERIAL HWY LAX AIRPORT SINGAPO LOS ANGELES, CA 90045	VISTA ID#:	200301867
		Distance/Direction:	0.00 MI / NA
		Plotted as:	Point

Map ID
14

ERNS - Emergency Response Notification System / SRC# 4939		Agency ID:	94-3627
Agency Address:	SAME AS ABOVE		
Spill Date Time:	APRIL 30, 1994 02:45:00 PM		
Case Number:	94-3627		
Spill Location:	5761 W IMPERIAL HWY LAX AIRPORT SINGAPORE AIR WHAREHOUSE		
Source Agency:	E		
Discharger Name:	SALDANA, RUBEN		
Discharger Org:	SINGAPORE AIRLINES		
Material Spilled:	PAINT, 1.00 (LIT)		
Fields Not Reported:	Discharger Phone, Waterway Affected		
Air Release:	Land Release:	Water Release:	Ground Release:
NO	YES	NO	NO
Facility Release:	Other Release:		
NO			

VISTA Address:	LAX TRACON 5885 W IMPERIAL LOS ANGELES, CA 90045	VISTA ID#:	1255516
		Distance/Direction:	0.00 MI / NA
		Plotted as:	Point

Map ID
15

STATE UST - State Underground Storage Tank / SRC# 1812		EPA/Agency ID:	N/A
Agency Address:	SAME AS ABOVE		
Underground Tanks:	7		
Aboveground Tanks:	NOT REPORTED		
Tanks Removed:	NOT REPORTED		
Tank ID:	TU	Tank Status:	NOT AVAILABLE
Tank Contents:	NOT AVAILABLE	Leak Monitoring:	UNKNOWN
Tank Age:	NOT REPORTED	Tank Piping:	NOT AVAILABLE
Tank Size (Units):	NOT REPORTED (NOT AVAILABLE)	Tank Material:	NOT AVAILABLE

SUBJECT PROPERTY AREA CONT.

VISTA Address:	CONSULTANT TO FED.EXPRESS 5927 W IMPERIAL HIGHWAY LOS ANGELES, CA 90045	VISTA ID#:	200096896
		Distance/Direction:	0.00 MI / NA
		Plotted as:	Point

Map ID
15

ERNS - Emergency Response Notification System / SRC# 4939		Agency ID:	47584
Agency Address:	CONSULTANT TO FED.EXPRESS 5927 W IMPERIAL HIGHWAY LOS ANGELES, CA NOVEMBER 6, 1993 03:15:00 PM		
Spill Date Time:	47584		
Case Number:	5927 W IMPERIAL HIGHWAY		
Spill Location:	N		
Source Agency:	PARKER, ROY		
Discharger Name:	CONSULTANT TO FED.EXPRESS		
Discharger Org:	7 SEALED SOURCE CAPSULES: GFSUM, 181 DU (OTH)		
Material Spilled:	FLOOR OF FED EXPRESS		
Waterway Affected:	Discharger Phone		
Fields Not Reported:			
Air Release:	Land Release:	Water Release:	Ground Release:
NO	YES	NO	NO
Facility Release:	Other Release:		
NO			

VISTA Address:	ROCKWELL INTERNATIONAL FLT OPS 5885 W IMPERIAL HIGHWAY LOS ANGELES, CA 90045	VISTA ID#:	368467
		Distance/Direction:	0.00 MI / NA
		Plotted as:	Point

Map ID
15

FINDS - Facility Index System / SRC# 4940		EPA/Agency ID:	N/A
Agency Address:	USDOT FAA ROCKWELL INTL FLT OP 5885 W IMPERIAL HWY LOS ANGELES, CA 90045		
Indian Land:	NOT REPORTED	Federal Facility:	YES
Duns #:	NOT REPORTED		
SIC Code:	NOT REPORTED, NOT REPORTED		
Program Name:	RCRIS		
Agency ID:	CA7890580379		
Program Name:	TTIS		
Agency ID:	CA-890594379		

VISTA Address:	FAA 5885 IMPERIAL HWY W LOS ANGELES, CA 90045	VISTA ID#:	931927
		Distance/Direction:	0.00 MI / NA
		Plotted as:	Point

Map ID
15

STATE LUST - State Leaking Underground Storage Tank / SRC# 4828		EPA/Agency ID:	N/A
Agency Address:	FAA 5885 IMPERIAL HWY W WESTCHESTER, CA 90045 909450543		
Facility ID:			
Leak Report Date:	06/18/1987		
Pollution Characterization Date:	06/18/1987		
Remediation Status:	FURTHER SITE ASSESSMENT UNDERWAY		
Media Affected:	UNDEFINED		
Description / Comment:	CROSS STREET AVIATION		
Description / Comment:	LOS ANGELES REGION		
Description / Comment:	REVIEW DATE: 03/02/1994		



SUBJECT PROPERTY AREA CONT.

CORTESE / SRC# 4840		Agency ID:	090001
Agency Address:	FAA 5865 IMPERIAL LOS ANGELES, CA 90045		
List Name:	Agency Code ()		
Site ID:	NOT REPORTED		
STATE LUST - State Leaking Underground Storage Tank / SRC# 4918		EPA/Agency ID:	N/A
Agency Address:	FAA 5865 IMPERIAL HWY W WESTCHESTER, CA 90045		
Facility ID:	900450942		
Leak Date:	06/18/1987		
Remediation Status:	FURTHER SITE ASSESSMENT UNDERWAY		
Media Affected:	UNDEFINED		
Description / Comment:	CROSS STREET: AVIATION		
Description / Comment:	LOCAL AGENCY: CITY OF LOS ANGELES		
VISTA Address:	FLYING TIGER CARGO TERMINAL 5927 W IMPERIAL LOS ANGELES, CA 90009	VISTA ID:	1174858
		Distance/Direction:	0.00 NB / NA
		Plotted as:	Point
STATE LUST - State Leaking Underground Storage Tank / SRC# 1612		EPA/Agency ID:	N/A
Agency Address:	SAME AS ABOVE		
Underground Tanks:	ID		
Aboveground Tanks:	NOT REPORTED		
Tanks Removed:	NOT REPORTED		
Tank ID:	1U	Tank Status:	ACTIVE/IN SERVICE
Tank Contents:	MISC. CHEMICAL	Leak Monitoring:	UNKNOWN
Tank Age:	NOT REPORTED	Tank Piping:	UNKNOWN
Tank Size (Units):	5000 (GALLONS)	Tank Material:	BARE STEEL
Tank ID:	2U	Tank Status:	ACTIVE/IN SERVICE
Tank Contents:	MISC. CHEMICAL	Leak Monitoring:	UNKNOWN
Tank Age:	NOT REPORTED	Tank Piping:	UNKNOWN
Tank Size (Units):	5000 (GALLONS)	Tank Material:	BARE STEEL
Tank ID:	3U	Tank Status:	ACTIVE/IN SERVICE
Tank Contents:	MISC. CHEMICAL	Leak Monitoring:	UNKNOWN
Tank Age:	NOT REPORTED	Tank Piping:	UNKNOWN
Tank Size (Units):	5000 (GALLONS)	Tank Material:	BARE STEEL
Tank ID:	4U	Tank Status:	ACTIVE/IN SERVICE
Tank Contents:	UNLEADED GAS	Leak Monitoring:	UNKNOWN
Tank Age:	NOT REPORTED	Tank Piping:	UNKNOWN
Tank Size (Units):	15000 (GALLONS)	Tank Material:	FIBERGLASS
Tank ID:	5U	Tank Status:	ACTIVE/IN SERVICE
Tank Contents:	UNLEADED GAS	Leak Monitoring:	UNKNOWN
Tank Age:	NOT REPORTED	Tank Piping:	UNKNOWN
Tank Size (Units):	10000 (GALLONS)	Tank Material:	FIBERGLASS
Tank ID:	6U	Tank Status:	ACTIVE/IN SERVICE
Tank Contents:	DIESEL	Leak Monitoring:	UNKNOWN
Tank Age:	NOT REPORTED	Tank Piping:	UNKNOWN
Tank Size (Units):	10000 (GALLONS)	Tank Material:	FIBERGLASS

Map ID

15

SUBJECT PROPERTY AREA CONT.

Tank ID:	7U	Tank Status:	ACTIVE/IN SERVICE
Tank Contents:	MISC. CHEMICAL	Leak Monitoring:	UNKNOWN
Tank Age:	NOT REPORTED	Tank Piping:	UNKNOWN
Tank Size (Units):	500 (GALLONS)	Tank Material:	BARE STEEL
Tank ID:	8U	Tank Status:	ACTIVE/IN SERVICE
Tank Contents:	OIL (NOT SPECIFIED)	Leak Monitoring:	UNKNOWN
Tank Age:	NOT REPORTED	Tank Piping:	UNKNOWN
Tank Size (Units):	5000 (GALLONS)	Tank Material:	BARE STEEL
Tank ID:	9U	Tank Status:	ACTIVE/IN SERVICE
Tank Contents:	MISC. CHEMICAL	Leak Monitoring:	UNKNOWN
Tank Age:	NOT REPORTED	Tank Piping:	UNKNOWN
Tank Size (Units):	5000 (GALLONS)	Tank Material:	BARE STEEL
Tank ID:	10U	Tank Status:	ACTIVE/IN SERVICE
Tank Contents:	MISC. CHEMICAL	Leak Monitoring:	UNKNOWN
Tank Age:	NOT REPORTED	Tank Piping:	UNKNOWN
Tank Size (Units):	5000 (GALLONS)	Tank Material:	BARE STEEL
STATE LUST - State Leaking Underground Storage Tank / SRC# 4828		EPA/Agency ID:	N/A
Agency Address:	FLYING TIGERS FREIGHT 5927 IMPERIAL HWY W WESTCHESTER, CA 90045		
Facility ID:	900450661		
Leak Report Date:	12/20/1985		
Pollution Characterization Date:	08/10/1987		
Case Closed Date:	05/26/1996		
Substance:	GASOLINE		
Quantity / Units:	5000	Units:	NOT REPORTED
Remediation Event:	EXCAVATE AND DISPOSE		
Remediation Status:	CASE CLOSED		
Media Affected:	SOIL ONLY		
Description / Comment:	CROSS STREET: AVIATION		
Description / Comment:	LOS ANGELES REGION		
Description / Comment:	REVIEW DATE: 07/15/1996		
LA Co Site Mign - LA County Site Mitigation / SRC# 4831		Agency ID:	SLS359
Agency Address:	FLYING TIGERS 5927 W IMPERIAL HWY CA SLS359		
Log Number:	NOT REPORTED		
Discovery Date:	NOT REPORTED		
Abate Date:	NOT REPORTED		
STATE LUST - State Leaking Underground Storage Tank / SRC# 4918		EPA/Agency ID:	N/A
Agency Address:	FLYING TIGERS FREIGHT 5927 IMPERIAL HWY W WESTCHESTER, CA 90045		
Facility ID:	900450661		
Leak Date:	12/20/1985		
Substance:	GASOLINE		
Remediation Status:	CASE CLOSED		
Media Affected:	SOIL ONLY		
Description / Comment:	CROSS STREET: AVIATION		
Description / Comment:	LOCAL AGENCY: CITY OF LOS ANGELES		



* VISTA address includes enhanced city and ZIP.
For more information call VISTA Information Solutions, Inc. at 1-800-767-0403.
Report ID: 224814-002 Date of Report: November 6, 1998
Version 2.6 Page 432



* VISTA address includes enhanced city and ZIP.
For more information call VISTA Information Solutions, Inc. at 1-800-767-0403.
Report ID: 224814-002 Date of Report: November 6, 1998
Version 2.6 Page 433

SUBJECT PROPERTY AREA CONT.

STATE LUST - State Leaking Underground Storage Tank / SRC# 5114		EPA/Agency ID:	N/A
Agency Address:	FLYING TIGERS 5937 IMPERIAL HWY LOS ANGELES, CA 90045		
Facility ID:	3EP		
Remediation Status:	NO FURTHER ACTION REQUIRED		
Lead Agency Contact:	MC		
Agency Contact:	MC		

VISTA Address:	SOUTH BAY PETROLEUM INC 6899 W IMPERIAL LOS ANGELES, CA 90045	VISTA ID#:	931928
		Distance/Direction:	0.00 MI / NA
		Plotted as:	Point

Map ID

15

STATE UST - State Underground Storage Tank / SRC# 1812

Agency Address:	SAME AS ABOVE		
Underground Tanks:	7		
Aboveground Tanks:	NOT REPORTED		
Tanks Removed:	NOT REPORTED		

Tank ID:	TU	Tank Status:	CLOSED
Tank Contents:	UNLEADED GAS	Leak Monitoring:	UNKNOWN
Tank Age:	NOT REPORTED	Tank Piping:	UNKNOWN
Tank Size (Units):	10000 (GALLONS)	Tank Material:	BARE STEEL

Tank ID:	TU	Tank Status:	CLOSED
Tank Contents:	UNLEADED GAS	Leak Monitoring:	UNKNOWN
Tank Age:	NOT REPORTED	Tank Piping:	UNKNOWN
Tank Size (Units):	10000 (GALLONS)	Tank Material:	BARE STEEL

Tank ID:	TU	Tank Status:	CLOSED
Tank Contents:	UNLEADED GAS	Leak Monitoring:	UNKNOWN
Tank Age:	NOT REPORTED	Tank Piping:	UNKNOWN
Tank Size (Units):	10000 (GALLONS)	Tank Material:	BARE STEEL

Tank ID:	TU	Tank Status:	CLOSED
Tank Contents:	UNLEADED GAS	Leak Monitoring:	UNKNOWN
Tank Age:	NOT REPORTED	Tank Piping:	UNKNOWN
Tank Size (Units):	10000 (GALLONS)	Tank Material:	BARE STEEL

Tank ID:	TU	Tank Status:	CLOSED
Tank Contents:	DIESEL	Leak Monitoring:	UNKNOWN
Tank Age:	NOT REPORTED	Tank Piping:	UNKNOWN
Tank Size (Units):	10000 (GALLONS)	Tank Material:	BARE STEEL

Tank ID:	TU	Tank Status:	CLOSED
Tank Contents:	UNLEADED GAS	Leak Monitoring:	UNKNOWN
Tank Age:	NOT REPORTED	Tank Piping:	UNKNOWN
Tank Size (Units):	10000 (GALLONS)	Tank Material:	BARE STEEL

Tank ID:	TU	Tank Status:	CLOSED
Tank Contents:	OIL (NOT SPECIFIED)	Leak Monitoring:	UNKNOWN
Tank Age:	NOT REPORTED	Tank Piping:	UNKNOWN
Tank Size (Units):	5990 (GALLONS)	Tank Material:	BARE STEEL

STATE LUST - State Leaking Underground Storage Tank / SRC# 4838

Agency Address:	SO. BAY PETROLEUM 5899 IMPERIAL HWY W WESTCHESTER, CA 90045		
Facility ID:	90450552		
Leak Report Date:	07/24/1987		

SUBJECT PROPERTY AREA CONT.

Substance:	GASOLINE		
Remediation Status:	NO ACTION		
Media Affected:	SOIL ONLY		
Description / Comment:	CROSS STREET: AVIATION		
Description / Comment:	LOS ANGELES REGION		
Description / Comment:	REVIEW DATE: 07/24/1987		

CORTESE / SRC# 4840

Agency Address:	SO. BAY PETROLEUM 5899 IMPERIAL LOS ANGELES, CA 90045		
List Name:	Agency Code ()		
Site ID:	NOT REPORTED		

Agency ID: 005059

STATE LUST - State Leaking Underground Storage Tank / SRC# 4918

Agency Address:	SO. BAY PETROLEUM 5899 IMPERIAL HWY W WESTCHESTER, CA 90045		
Facility ID:	90450552		
Leak Date:	07/24/1987		

EPA/Agency ID: N/A

Substance:	GASOLINE		
Remediation Status:	NO ACTION		
Media Affected:	SOIL ONLY		
Description / Comment:	CROSS STREET: AVIATION		
Description / Comment:	LOCAL AGENCY: CITY OF LOS ANGELES		

VISTA Address:	USDOT FAA LOS ANGELES AFS HMMC 5885 W IMPERIAL HWY LOS ANGELES, CA 90045	VISTA ID#:	240862
		Distance/Direction:	0.00 MI / NA
		Plotted as:	Point

Map ID

15

FINDS - Facility Index System / SRC# 4940

Agency Address:	LOS ANGELES AFS 5885 W IMPERIAL HIGHWAY LOS ANGELES, CA 90045		
Indian Land:	NOT REPORTED	Federal Facility:	YES
Duns #:	NOT REPORTED		
SIC Code:	NOT REPORTED NOT REPORTED		

Program Name:	RCRIS		
Agency ID:	CA5693550190		
Program Name:	TUIS		
Agency ID:	CA-690590199		

FINDS - Facility Index System / SRC# 4940

Agency Address:	USDOT FAA LOS ANGELES AFS HMMC 5885 W IMPERIAL HWY LOS ANGELES, CA 90045		
Indian Land:	NOT REPORTED	Federal Facility:	YES
Duns #:	NOT REPORTED		
SIC Code:	NOT REPORTED NOT REPORTED		

Program Name:	RCRIS		
Agency ID:	CA769030396		
Program Name:	TUIS		
Agency ID:	CA-696590396		



SUBJECT PROPERTY AREA CONT.

VISTA Address:	KILROY AIRPORT ASSOCIATES 2240 E IMPERIAL HWY EL SEGUNDO, CA 90245	VISTA ID#:	1220318
		Distance/Direction:	0.00 MI / NA
		Plotted as:	Point

Map ID

15

STATE LUST - State Underground Storage Tank / SRC# 1612 EPA/Agency ID: N/A

Agency Address:	KILROY AIRPORT ASSOCIATES 2240 E IMPERIAL HWY EL SEGUNDO, CA 7		
Underground Tanks:	NOT REPORTED		
Aboveground Tanks:	NOT REPORTED		
Tanks Removed:	NOT REPORTED		
Tank ID:	TU	Tank Status:	ACTIVE/IN SERVICE
Tank Contents:	PETROLEUM	Leak Monitoring:	UNKNOWN
Tank Age:	NOT REPORTED	Tank Piping:	UNKNOWN
Tank Size (Units):	4000 (GALLONS)	Tank Material:	UNKNOWN

STATE LUST - State Leaking Underground Storage Tank / SRC# 4829 EPA/Agency ID: N/A

Agency Address:	KILROY INDUSTRIES 2240 IMPERIAL HWY EL SEGUNDO, CA 90245		
Facility ID:	1-12632X		
Leak Report Date:	11/08/1993		
Tank Inspection Date:	11/08/1993		
Substance:	DIESEL		
Remediation Status:	LEAK IS SUSPECTED AT SIGHT, BUT NOT CONF		
Media Affected:	UNDEFINED		
Description / Comment:	CROSS STREET, SOUCLAS ST		
Description / Comment:	LOS ANGELES REGION		
Description / Comment:	REVIEW DATE: 02/29/1994		

STATE LUST - State Leaking Underground Storage Tank / SRC# 4918 EPA/Agency ID: N/A

Agency Address:	KILROY INDUSTRIES 2240 IMPERIAL HWY EL SEGUNDO, CA 90245		
Facility ID:	1-12632X		
Leak Date:	11/08/1993		
Substance:	DIESEL		
Remediation Status:	LEAK IS SUSPECTED AT SIGHT, BUT NOT CONF		
Media Affected:	UNDEFINED		
Description / Comment:	CROSS STREET, SOUCLAS ST		
Description / Comment:	LOCAL AGENCY: 16013		

STATE LUST - State Underground Storage Tank / SRC# 5121 Agency ID: B12470-012632C

Agency Address:	KILROY AIRPORT ASSOCIATES 2240 E IMPERIAL HWY EL SEGUNDO, CA		
Underground Tanks:	NOT REPORTED		
Aboveground Tanks:	NOT REPORTED		
Tanks Removed:	NOT REPORTED		
Tank ID:	TU	Tank Status:	NOT AVAILABLE
Tank Contents:	NOT AVAILABLE	Leak Monitoring:	NOT AVAILABLE
Tank Age:	NOT REPORTED	Tank Piping:	NOT AVAILABLE
Tank Size (Units):	NOT REPORTED (NOT AVAILABLE)	Tank Material:	NOT AVAILABLE

SUBJECT PROPERTY AREA CONT.

VISTA Address:	FEDERAL EXPRESS 5927 W. IMPERIAL HWY LOS ANGELES, CA 90045	VISTA ID#:	200088404
		Distance/Direction:	0.00 MI / NA
		Plotted as:	Point

Map ID

15

ERNS - Emergency Response Notification System / SRC# 4939 Agency ID: 49127

Agency Address:	FEDERAL EXPRESS 5927 W IMPERIAL HWY LOS ANGELES, CA NOVEMBER 27, 1999 08:52:00 PM 49127		
Spill Date Time:	NOVEMBER 27, 1999 08:52:00 PM		
Case Number:	49127		
Spill Location:	5827 W IMPERIAL HWY		
Source Agency:	F		
Discharger Name:	PARKER, ROY		
Discharger Org:	FEDERAL EXPRESS		
Material Spilled:	RADIOACTIVE MATERIAL (MIXTURE 125, 0.00 (1)PK)		
Fields Not Reported:	Discharger Phone: Waterway Affected		
Air Release:	NO	Land Release:	NO
Water Release:	NO	Ground Release:	NO
Facility Release:	NO	Other Release:	YES

VISTA Address:	HUGHES AIRCRAFT COMPANY 1700 E IMPERIAL EL SEGUNDO, CA 90245	VISTA ID#:	3977803
		Distance/Direction:	0.00 MI / NA
		Plotted as:	Point

Map ID

16

STATE LUST - State Underground Storage Tank / SRC# 1612 EPA/Agency ID: N/A

Agency Address:	SAME AS ABOVE		
Underground Tanks:	S		
Aboveground Tanks:	NOT REPORTED		
Tanks Removed:	NOT REPORTED		
Tank ID:	TU	Tank Status:	ACTIVE/IN SERVICE
Tank Contents:	UNKNOWN	Leak Monitoring:	UNKNOWN
Tank Age:	NOT REPORTED	Tank Piping:	UNKNOWN
Tank Size (Units):	NOT REPORTED (GALLONS)	Tank Material:	UNKNOWN
Tank ID:	TU	Tank Status:	ACTIVE/IN SERVICE
Tank Contents:	UNKNOWN	Leak Monitoring:	UNKNOWN
Tank Age:	NOT REPORTED	Tank Piping:	UNKNOWN
Tank Size (Units):	NOT REPORTED (GALLONS)	Tank Material:	UNKNOWN
Tank ID:	TU	Tank Status:	ACTIVE/IN SERVICE
Tank Contents:	UNKNOWN	Leak Monitoring:	UNKNOWN
Tank Age:	NOT REPORTED	Tank Piping:	UNKNOWN
Tank Size (Units):	NOT REPORTED (GALLONS)	Tank Material:	UNKNOWN
Tank ID:	TU	Tank Status:	ACTIVE/IN SERVICE
Tank Contents:	PETROLEUM	Leak Monitoring:	UNKNOWN
Tank Age:	NOT REPORTED	Tank Piping:	OTHER DESCRIPTIONS
Tank Size (Units):	560 (GALLONS)	Tank Material:	OTHER DESCRIPTIONS
Tank ID:	TU	Tank Status:	CLOSED REMOVED
Tank Contents:	PETROLEUM	Leak Monitoring:	UNKNOWN
Tank Age:	NOT REPORTED	Tank Piping:	OTHER DESCRIPTIONS
Tank Size (Units):	3600 (GALLONS)	Tank Material:	OTHER DESCRIPTIONS

FINDS - Facility Index System / SRC# 4940 EPA/Agency ID: N/A

Agency Address:	HUGHES AIRCRAFT CO INC 1700 IMPERIAL AVE EL SEGUNDO, CA 90245		
Indian Land:	NOT REPORTED	Federal Facility:	UNKNOWN
Duns #:	502457437		



* VISTA address includes enhanced city and ZIP.

For more information call VISTA Information Solutions, Inc. at 1-800-767-6403.

Report ID: 224814-002

Version 2.6

Date of Report: November 6, 1998

Page #38



* VISTA address includes enhanced city and ZIP.

For more information call VISTA Information Solutions, Inc. at 1-800-767-6403.

Report ID: 224814-002

Version 2.6

Date of Report: November 6, 1998

Page #37

SUBJECT PROPERTY AREA CONT.

SIG Code:	7218 SVC DRY CLEANING PLANT'S EXCEPT RUGS/STY MFG-AIRCRAFT		
Program Name:	RCRIS		
Agency ID:	CAD083618585		
Program Name:	FACILITY ACTIVE DB RECORD		
Agency ID:	602483437		
STATE UST - State Underground Storage Tank / SRC# 8121	Agency ID:	908481-013536C	
Agency Address:	HUGHES AIRCRAFT CO BLDG 550 1700 E IMPERIAL HWY EL SEGUNDO, CA NOT REPORTED		
Underground Tanks:	NOT REPORTED		
Aboveground Tanks:	NOT REPORTED		
Tanks Removed:	NOT REPORTED		
Tank ID:	1	Tank Status:	NOT AVAILABLE
Tank Contents:	NOT AVAILABLE	Leak Monitoring:	NOT AVAILABLE
Tank Age:	NOT REPORTED	Tank Piping:	NOT AVAILABLE
Tank Size (Units):	NOT REPORTED (NOT AVAILABLE)	Tank Material:	NOT AVAILABLE

VISTA Address:	HUGHES SPACE COMM 1700 E IMPERIAL HWY EL SEGUNDO, CA 90245	VISTA ID#:	7851300	Map ID 16
		Distance/Direction:	0.00 MI / NA	
		Plotted as:	Point	
STATE UST - State Underground Storage Tank / SRC# 5061	Agency ID:	013536		
Agency Address:	SAME AS ABOVE			
Underground Tanks:	NOT REPORTED			
Aboveground Tanks:	NOT REPORTED			
Tanks Removed:	NOT REPORTED			

VISTA Address:	JAPAN AIRLINES CO 8041 W IMPERIAL LOS ANGELES, CA 90045	VISTA ID#:	3197328	Map ID 16
		Distance/Direction:	0.00 MI / NA	
		Plotted as:	Point	
STATE UST - State Underground Storage Tank / SRC# 1612	Agency ID:	N/A		
Agency Address:	SAME AS ABOVE			
Underground Tanks:	NOT REPORTED			
Aboveground Tanks:	NOT REPORTED			
Tanks Removed:	NOT REPORTED			
Tank ID:	10	Tank Status:	NOT AVAILABLE	
Tank Contents:	NOT AVAILABLE	Leak Monitoring:	UNKNOWN	
Tank Age:	NOT REPORTED	Tank Piping:	NOT AVAILABLE	
Tank Size (Units):	NOT REPORTED (NOT AVAILABLE)	Tank Material:	NOT AVAILABLE	

VISTA Address:	JAPAN AIRLINES CO LTD 6041 W IMPERIAL HWY LOS ANGELES, CA 90045	VISTA ID#:	3197328	Map ID 16
		Distance/Direction:	0.00 MI / NA	
		Plotted as:	Point	
STATE UST - State Underground Storage Tank / SRC# 4940	Agency ID:	N/A		
Agency Address:	JAPAN AIRLINES CO LTD 6041 W IMPERIAL HWY LOS ANGELES, CA 90045			
Indian Land:	NOT REPORTED	Federal Facility:	UNKNOWN	
Duns #:	097464242			
SIC Code:	8741 SVC MANAGEMENT SERVICES			
Program Name:	RCRIS			
Agency ID:	CAD083637178			
Program Name:	FACILITY ACTIVE DB RECORD			
Agency ID:	097464242			

VISTA Address:	HUGHES AIRCRAFT 2240 EAST IMPERIAL WAY, BLDG 277 13TH F EL SEGUNDO, CA 90245	VISTA ID#:	200306342	Map ID 18
		Distance/Direction:	0.00 MI / NA	
		Plotted as:	Point	
ERNS - Emergency Response Notification System / SRC# 4939	Agency ID:	94-4057		
Agency Address:	SAME AS ABOVE			
Spill Date Time:	MAY 25, 1994 08:25:00 AM			
Case Number:	94-4057			
Spill Location:	2240 EAST IMPERIAL WAY, BLDG 277 13TH FLOOR			
Source Agency:	E			
Discharger Name:	UNKNOWN			
Discharger Org:	HUGHES AIRCRAFT			
Material Spilled:	SOLVENTS (2 QUARTS), OIL (2TB)			
Fields Not Reported:	Discharger Phone, Haterway Address			

Agency Address:	HUGHES AIRCRAFT 16601 S SEPULVEDA BLVD WESTCHESTER, CA 90045		
Indian Land:	NOT REPORTED	Federal Facility:	UNKNOWN
Duns #:	NOT REPORTED		
SIC Code:	NOT REPORTED		
Program Name:	RCRIS		
Agency ID:	CAD081580125		

SUBJECT PROPERTY AREA CONT.

VISTA Address:	LA SEPULVEDA TUNNEL BUILDING #1 10601 S SEPULVEDA BLVD LOS ANGELES, CA 90045	VISTA ID#:	238716	Map ID 17
		Distance/Direction:	0.00 MI / NA	
		Plotted as:	Point	
FINDS - Facility Index System / SRC# 4940	Agency ID:	N/A		
Agency Address:	LA SEPULVEDA TUNNEL BUILDING #1 16601 S SEPULVEDA BLVD WESTCHESTER, CA 90045			
Indian Land:	NOT REPORTED	Federal Facility:	UNKNOWN	
Duns #:	NOT REPORTED			
SIC Code:	NOT REPORTED			
Program Name:	RCRIS			
Agency ID:	CAD081580125			

VISTA Address:	HUGHES(SEE FILE #13013-2N) 2222 E IMPERIAL HWY EL SEGUNDO, CA	VISTA ID#:	6674190	Map ID 18
		Distance/Direction:	0.00 MI / NA	
		Plotted as:	Point	
STATE UST - State Underground Storage Tank / SRC# 5121	Agency ID:	0:2210-012329C		
Agency Address:	SAME AS ABOVE			
Underground Tanks:	NOT REPORTED			
Aboveground Tanks:	NOT REPORTED			
Tanks Removed:	NOT REPORTED			
Tank ID:	3200280	Tank Status:	NOT AVAILABLE	
Tank Contents:	NOT AVAILABLE	Leak Monitoring:	NOT AVAILABLE	
Tank Age:	NOT REPORTED	Tank Piping:	NOT AVAILABLE	
Tank Size (Units):	NOT REPORTED (NOT AVAILABLE)	Tank Material:	NOT AVAILABLE	

VISTA Address:	HUGHES AIRCRAFT 2240 EAST IMPERIAL WAY, BLDG 277 13TH F EL SEGUNDO, CA 90245	VISTA ID#:	200306342	Map ID 18
		Distance/Direction:	0.00 MI / NA	
		Plotted as:	Point	
ERNS - Emergency Response Notification System / SRC# 4939	Agency ID:	94-4057		
Agency Address:	SAME AS ABOVE			
Spill Date Time:	MAY 25, 1994 08:25:00 AM			
Case Number:	94-4057			
Spill Location:	2240 EAST IMPERIAL WAY, BLDG 277 13TH FLOOR			
Source Agency:	E			
Discharger Name:	UNKNOWN			
Discharger Org:	HUGHES AIRCRAFT			
Material Spilled:	SOLVENTS (2 QUARTS), OIL (2TB)			
Fields Not Reported:	Discharger Phone, Haterway Address			

Agency Address:	JAPAN AIRLINES CO LTD 6041 W IMPERIAL HWY LOS ANGELES, CA 90045		
Indian Land:	NOT REPORTED	Federal Facility:	UNKNOWN
Duns #:	097464242		
SIC Code:	8741 SVC MANAGEMENT SERVICES		
Program Name:	RCRIS		
Agency ID:	CAD083637178		
Program Name:	FACILITY ACTIVE DB RECORD		
Agency ID:	097464242		

Agency Address:	JAPAN AIRLINES CO LTD 6041 W IMPERIAL HWY LOS ANGELES, CA 90045		
Indian Land:	NOT REPORTED	Federal Facility:	UNKNOWN
Duns #:	097464242		
SIC Code:	8741 SVC MANAGEMENT SERVICES		
Program Name:	RCRIS		
Agency ID:	CAD083637178		
Program Name:	FACILITY ACTIVE DB RECORD		
Agency ID:	097464242		

Air Release:	Land Release:	Water Release:	Ground Release:	Facility Release:	Other Release:
NO	NO	NO	NO	YES	NO



SUBJECT PROPERTY AREA CONT.

VISTA Address:	HUGHES AIRCRAFT CO RADAR SYSTEM 2080 E. IMPERIAL HWY. EL SEGUNDO, CA 90245	VISTA ID#:	7633942
		Distance/Direction:	0.00 MI / NA
		Plotted as:	Point

Map ID

18

CERCLIS / SRC# 4941	EPA ID:	CAT080010853
---------------------	---------	--------------

Agency Address:	SAME AS ABOVE
EPA Region:	9
Congressional District:	27
Federal Facility:	NOT A FEDERAL FACILITY
Facility Ownership:	PRIVATE
Site Incident Category:	UNKNOWN
Federal Facility Docket:	Agency Code 1)
NPL Status:	NOT ON NPL
Incident Type:	Unknown
Proposed NPL Update #:	0
Final NPL Update #:	0
Financial Management System ID:	NOT REPORTED
Latitude:	3355120
Longitude:	11824540
Lat/Long Source:	GENERATED BY THE GEOGRAPH DATABASE
Lat/Long Accuracy:	Unknown
Dioxin Tier:	Unknown
USGS Hydro Unit:	18078104
RCRA Indicator:	Unknown

Unit ID:	0	Lead Agency:	EPA FUND-FINANCED
Unit Name:	SITEWIDE	Category:	Unknown
Type:	DISCOVERY	Actual Start Date:	NOT REPORTED
Qualifier:	UNKNOWN	Actual Completion Date:	AUGUST 3, 1984
Name:	NOT REPORTED		
Plan Status:	Unknown		

VISTA Address:	HUGHES AIRCRAFT 2222 E IMPERIAL HWY EL SEGUNDO, CA	VISTA ID#:	6674191
		Distance/Direction:	0.00 MI / NA
		Plotted as:	Point

Map ID

18

STATE UST - State Underground Storage Tank / SRC# 5121	Agency ID:	0122210-013013C
--	------------	-----------------

Agency Address:	SAME AS ABOVE
Underground Tanks:	NOT REPORTED
Aboveground Tanks:	NOT REPORTED
Tanks Removed:	NOT REPORTED

Tank ID:	320628U	Tank Status:	NOT AVAILABLE
Tank Contents:	NOT AVAILABLE	Leak Monitoring:	NOT AVAILABLE
Tank Age:	NOT REPORTED	Tank Piping:	NOT AVAILABLE
Tank Size (Units):	NOT REPORTED (NOT AVAILABLE)	Tank Material:	NOT AVAILABLE

SUBJECT PROPERTY AREA CONT.

VISTA Address:	AUTO AIR PORTER 2222 E IMPERIAL EL SEGUNDO, CA 90245	VISTA ID#:	1242607
		Distance/Direction:	0.00 MI / NA
		Plotted as:	Point

Map ID

18

STATE UST - State Underground Storage Tank / SRC# 1612	EPA/Agency ID:	N/A
--	----------------	-----

Agency Address:	AUTO AIR PORTER 2222 E IMPERIAL EL SEGUNDO, CA 2
Underground Tanks:	NOT REPORTED
Aboveground Tanks:	NOT REPORTED
Tanks Removed:	NOT REPORTED

Tank ID:	7U	Tank Status:	ACTIVE-IN SERVICE
Tank Contents:	UNLEADED GAS	Leak Monitoring:	UNKNOWN
Tank Age:	NOT REPORTED	Tank Piping:	UNKNOWN
Tank Size (Units):	10000 (GALLONS)	Tank Material:	UNKNOWN
Tank ID:	7U	Tank Status:	ACTIVE/IN SERVICE
Tank Contents:	UNLEADED GAS	Leak Monitoring:	UNKNOWN
Tank Age:	NOT REPORTED	Tank Piping:	UNKNOWN
Tank Size (Units):	10000 (GALLONS)	Tank Material:	UNKNOWN

VISTA Address:	PACIFIC BELL 2300 E IMPERIAL HWY EL SEGUNDO, CA 90245	VISTA ID#:	315709
		Distance/Direction:	0.00 MI / NA
		Plotted as:	Point

Map ID

18

FINDS - Facility Index System / SRC# 4940	EPA/Agency ID:	N/A
---	----------------	-----

Agency Address:	PACIFIC TELEPHONE TELEGRAPH CO 2300 E IMPERIAL HWY EL SEGUNDO, CA 90245		
Indian Land:	NOT REPORTED	Federal Facility:	UNKNOWN
Duns #:	125126483		
SIC Code:	4812 TCU-TELEPHONE COMMUNICATIONS EAC RADIO		
Program Name:	RCRIS		
Agency ID:	CA19801871A-		
Program Name:	FACILITY ACTIVE DB RECORD		
Agency ID:	126326883		

VISTA Address:	HUGHES, RSG BLDG R-30, MS 1150 1970 E IMPERIAL HWY EL SEGUNDO, CA	VISTA ID#:	6674188
		Distance/Direction:	0.00 MI / NA
		Plotted as:	Point

Map ID

18

STATE UST - State Underground Storage Tank / SRC# 5121	Agency ID:	012228-012347C
--	------------	----------------

Agency Address:	SAME AS ABOVE
Underground Tanks:	NOT REPORTED
Aboveground Tanks:	NOT REPORTED
Tanks Removed:	NOT REPORTED

Tank ID:	320628U	Tank Status:	NOT AVAILABLE
Tank Contents:	NOT AVAILABLE	Leak Monitoring:	NOT AVAILABLE
Tank Age:	NOT REPORTED	Tank Piping:	NOT AVAILABLE
Tank Size (Units):	NOT REPORTED (NOT AVAILABLE)	Tank Material:	NOT AVAILABLE

* VISTA address includes enhanced city and ZIP.

For more information call VISTA Information Solutions, Inc. at 1-800-707-0403.

Report ID: 224814-002

Version 2.6

Date of Report: November 6, 1988

Page 40

* VISTA address includes enhanced city and ZIP.

For more information call VISTA Information Solutions, Inc. at 1-800-707-0403.

Report ID: 224814-002

Version 2.6

Date of Report: November 6, 1988

Page 41

SUBJECT PROPERTY AREA CONT.

VISTA Address:	HUGHES AIRCFT CO RADAR SYS GP 2222 E IMPERIAL EL SEGUNDO, CA 90245	VISTA ID#:	4030171
		Distance/Direction:	0.00 MI / NA
		Plotted as:	Point

Map ID

18

STATE UST - State Underground Storage Tank / SRC# 1612

Agency Address:	HUGHES AIRCFT CO RADAR SYS GP 2222 E IMPERIAL EL SEGUNDO, CA 2	EPA/Agency ID:	N/A
Underground Tanks:			
Aboveground Tanks:	NOT REPORTED		
Tanks Removed:	NOT REPORTED		

Tank ID:	TU	Tank Status:	ACTIVE/IN SERVICE
Tank Contents:	UNLEADED GAS	Leak Monitoring:	UNKNOWN
Tank Age:	NOT REPORTED	Tank Piping:	UNKNOWN
Tank Size (Units):	10000 (GALLONS)	Tank Material:	UNKNOWN
Tank ID:	ZU	Tank Status:	ACTIVE/IN SERVICE
Tank Contents:	UNLEADED GAS	Leak Monitoring:	UNKNOWN
Tank Age:	NOT REPORTED	Tank Piping:	UNKNOWN
Tank Size (Units):	10000 (GALLONS)	Tank Material:	UNKNOWN

VISTA Address:	HUGHES BLDG R-18/S-48 2030 IMPERIAL HWY E EL SEGUNDO, CA 90245	VISTA ID#:	7309326
		Distance/Direction:	0.00 MI / NA
		Plotted as:	Point

Map ID

18

STATE LUST - State Leaking Underground Storage Tank / SRC# 4828

Agency Address:	SAME AS ABOVE	EPA/Agency ID:	N/A
Facility ID:	902450061		
Leak Report Date:	08/17/1997		
Remediation Status:	NO ACTION		
Media Affected:	SOIL ONLY		
Description / Comment:	LOS ANGELES REGION		
Description / Comment:	REVIEW DATE 04/17/1997		

STATE LUST - State Leaking Underground Storage Tank / SRC# 4918

Agency Address:	SAME AS ABOVE	EPA/Agency ID:	N/A
Facility ID:	902450061		
Leak Date:	08/17/1997		
Remediation Status:	NO ACTION		
Media Affected:	SOIL ONLY		
Description / Comment:	LOCAL AGENCY: 16033		

VISTA Address:	HUGHES AIRCRAFT CO RADAR SYS 1970 E IMPERIAL EL SEGUNDO, CA 90245	VISTA ID#:	1226395
		Distance/Direction:	0.00 MI / NA
		Plotted as:	Point

Map ID

18

STATE UST - State Underground Storage Tank / SRC# 1612

Agency Address:	HUGHES AIRCRAFT CO RADAR SYS 1970 E IMPERIAL EL SEGUNDO, CA 3	EPA/Agency ID:	N/A
Underground Tanks:			
Aboveground Tanks:	NOT REPORTED		
Tanks Removed:	NOT REPORTED		

SUBJECT PROPERTY AREA CONT.

Tank ID:	TU	Tank Status:	ACTIVE/IN SERVICE
Tank Contents:	UNKNOWN	Leak Monitoring:	UNKNOWN
Tank Age:	NOT REPORTED	Tank Piping:	UNKNOWN
Tank Size (Units):	NOT REPORTED (GALLONS)	Tank Material:	UNKNOWN
Tank ID:	ZU	Tank Status:	ACTIVE/IN SERVICE
Tank Contents:	UNKNOWN	Leak Monitoring:	UNKNOWN
Tank Age:	NOT REPORTED	Tank Piping:	UNKNOWN
Tank Size (Units):	NOT REPORTED (GALLONS)	Tank Material:	UNKNOWN
Tank ID:	ZU	Tank Status:	ACTIVE/IN SERVICE
Tank Contents:	UNKNOWN	Leak Monitoring:	UNKNOWN
Tank Age:	NOT REPORTED	Tank Piping:	UNKNOWN
Tank Size (Units):	NOT REPORTED (GALLONS)	Tank Material:	UNKNOWN

VISTA Address:	HUGHES AIRCRAFT CO. 2240 EAST IMPERIAL HWY EL SEGUNDO, CA 90245	VISTA ID#:	200016473
		Distance/Direction:	0.00 MI / NA
		Plotted as:	Point

Map ID

18

ERNS - Emergency Response Notification System / SRC# 4939

Agency Address:	HUGHES AIRCRAFT CO. 2240 EAST IMPERIAL HWY EL SEGUNDO, CA 91-2434 2240 EAST IMPERIAL HWY E HUGHES AIRCRAFT CO. WASTE WATER, 0.00 (LAK) NONE Discharger Name, Discharger Phone	Agency ID:	91-2434
Spill Date Time:	FEBRUARY 11, 1997 10:30:00 AM		
Case Number:	91-2434		
Spill Location:	2240 EAST IMPERIAL HWY		
Source Agency:	E		
Discharger Org:	HUGHES AIRCRAFT CO.		
Material Spilled:	WASTE WATER, 0.00 (LAK)		
Waterway Affected:	NONE		
Fields Not Reported:	Discharger Name, Discharger Phone		
Air Release:	NO	Land Release:	NO
Water Release:	NO	Ground Release:	NO
Facility Release:	YES	Other Release:	NO

VISTA Address:	HUGHES AIRCRAFT 2240 EAST IMPERIAL WAY, BLDG 277 13TH F EL SEGUNDO, CA 90245	VISTA ID#:	200306088
		Distance/Direction:	0.00 MI / NA
		Plotted as:	Point

Map ID

18

ERNS - Emergency Response Notification System / SRC# 4939

Agency Address:	SAME AS ABOVE	Agency ID:	94-4057
Spill Date Time:	MAY 26, 1994 08:25:00 AM		
Case Number:	94-4057		
Spill Location:	2240 EAST IMPERIAL WAY, BLDG 277 13TH FLOOR		
Source Agency:	E		
Discharger Name:	UNKNOWN		
Discharger Org:	HUGHES AIRCRAFT		
Material Spilled:	SOLVENTS (2 QUARTS), 0.00 (OHR)		
Fields Not Reported:	Discharger Name, Waterway Affected		
Air Release:	NO	Land Release:	YES
Water Release:	NO	Ground Release:	NO
Facility Release:	NO	Other Release:	NO

* VISTA address includes enhanced city and ZIP.

For more information call VISTA Information Solutions, Inc. at 1-800-767-0403.

Report ID: 224614-002

Version 2.6

Date of Report: November 5, 1996

Page #42

* VISTA address includes enhanced city and ZIP.

For more information call VISTA Information Solutions, Inc. at 1-800-767-0403.

Report ID: 224614-002

Version 2.6

Date of Report: November 5, 1996

Page #43

SUBJECT PROPERTY AREA CONT.

VISTA Address:	HUGHES AIRCRAFT CO SCG 1820 E IMPERIAL HWY EL SEGUNDO, CA 90245	VISTA ID#:	202334
		Distance/Direction:	0.00 MI / NA
		Plotted as:	Point

Map ID

18

STATE UST - State Underground Storage Tank / SRC# 1812 EPA/Agency ID: N/A

Agency Address: HUGHES AIRCRAFT CO SCG
1820 E IMPERIAL HWY
EL SEGUNDO, CA 90245

Underground Tanks: 1

Aboveground Tanks: NOT REPORTED

Tanks Removed: NOT REPORTED

Tank ID:	10	Tank Status:	ACTIVE IN SERVICE
Tank Contents:	UNKNOWN	Leak Monitoring:	UNKNOWN
Tank Age:	NOT REPORTED	Tank Piping:	UNKNOWN
Tank Size (Units):	NOT REPORTED (GALLONS)	Tank Material:	UNKNOWN

CORRACTS / SRC# 4467 EPA ID: CAD060897063

Agency Address: HUGHES SPACE COMMUNICATIONS CO
1820 E IMPERIAL HWY
EL SEGUNDO, CA 90245

Prioritization Status: MEDIUM

RCRA Facility Assessment Completed: YES

Notice of Contamination: NO

Determination of need For a RFI (RCRA Facility Investigation): NO

RFI Imposed: NO

RFI Workplan Notice of Deficiency Issued: NO

RFI Workplan Approved: NO

RFI Report Received: NO

RFI Approved: NO

No Further Corrective Action at this Time: NO

Stabilization Measures Evaluation: YES

CMS (Corrective Measure Study) Imposition: NO

CMS Workplan Approved: NO

CMS Report Received: NO

CMS Approved: NO

Date for Remedy Selection (CM Imposed): NO

Corrective Measures Design Approved: NO

Corrective Measures Investigation Workplan Approved: NO

Certification of Remedy Completion: NO

Stabilization Measures Implementation: NO

Stabilization Measures Completed: NO

Corrective Action Process Termination: NO

RCRA-Violations / SRC# 4467 EPA ID: CAD060897063

Agency Address: HUGHES SPACE COMMUNICATIONS CO
1820 E IMPERIAL HWY
EL SEGUNDO, CA 90245

Enforcement Number: 900417004

Enforcement Agency: State

Action Date: APRIL 17, 1999

Action Type: WRITTEN INFORMAL

Penalty Assessed: NOT REPORTED

Penalty Settlement: NOT REPORTED

SUBJECT PROPERTY AREA CONT.

Enforcement Number: 900226003

Enforcement Agency: State

Action Date: JULY 26, 1990

Action Type: 3008(A) COMPLIANCE ORDER

Penalty Assessed: NOT REPORTED

Penalty Settlement: 4500

Enforcement Number: 923415

Enforcement Agency: State

Action Date: APRIL 15, 1993

Action Type: WRITTEN INFORMAL

Penalty Assessed: NOT REPORTED

Penalty Settlement: NOT REPORTED

Violation Type: TSD-FINANCIAL RESPONSIBILITY REQ.

Violation Date: APRIL 9, 1992

Violation Class: 1

Actual Compliance Date: MAY 19, 1993

Scheduled Compliance Date: AUGUST 6, 1993

Violation Type: TSD-OTHER REQUIREMENTS (UNIVERSITY LEVEL)

Violation Date: MARCH 13, 1990

Violation Class: 1

Actual Compliance Date: FEBRUARY 26, 1992

Scheduled Compliance Date: NOT REPORTED

RCRA-TSD CORRACTS / SRC# 4467 EPA ID: CAD060897063

Agency Address: HUGHES SPACE COMMUNICATIONS CO
1820 E IMPERIAL HWY
EL SEGUNDO, CA 90245

Off-Site Waste Received: NO

Land Disposal: NO

Inclinator: NO

Storage/Treatment: YES

FINDS - Facility Index System / SRC# 4940 EPA/Agency ID: N/A

Agency Address: HUGHES AIRCRAFT S AND CG COMPANY
1820 E IMPERIAL HWY
EL SEGUNDO, CA 90245

Indian Land: NOT REPORTED Federal Facility: UNKNOWN

Duns #: NOT REPORTED

SIC Code: NOT REPORTED NOT REPORTED

Program Name: RCRI5

Agency ID: CAD060897063

Program Name: PCS

Agency ID: CAD057975

Program Name: CERCLUS

Agency ID: CAD060897063

Program Name: FTTS/NCDB

Agency ID: 1991587040/CAD017

Program Name: FTTS/NCDB

Agency ID: D19A09-82-5003

* VISTA address includes enhanced city and ZIP.

For more information call VISTA Information Solutions, Inc. at 1-800-767-0403.

Report ID: 224814-002

Date of Report: November 6, 1998

Version 2.6

Page #44

* VISTA address includes enhanced city and ZIP.

For more information call VISTA Information Solutions, Inc. at 1-800-767-0403.

Report ID: 224814-002

Date of Report: November 8, 1998

Version 2.6

Page #45

SUBJECT PROPERTY AREA CONT.

NFRAP / SRC# 4842		EPA ID:	CAD060897053
Agency Address:		HUGHES AIRCRAFT CO SCG 1929 E IMPERIAL HWY EL SEGUNDO, CA 90245	
EPA Region:	9		
Congressional District:	27		
Federal Facility:	NOT A FEDERAL FACILITY		
Facility Ownership:	PRIVATE		
Site Incident Category:	UNKNOWN		
Federal Facility Docket:	Agency Code (1)		
NPL Status:	NOT ON NPL		
Incident Type:	UNKNOWN		
Proposed NPL Update #:	0		
Final NPL Update #:	0		
Financial Management System ID:	NOT REPORTED		
Latitude:	3355129		
Longitude:	11824540		
Lat/Long Source:	GENERATED BY THE GEOGRAPHY DATABASE		
Lat/Long Accuracy:	UNKNOWN		
Dioxin Tier:	UNKNOWN		
USGS Hydro Unit:	18076104		
RCRA Indicator:	ENVIRONMENTAL PRIORITY INITIATIVE		
Unit Id:	0		
Unit Name:	ERTHA SITE		
Type:	DISCOVERY	Lead Agency:	EPA FUND-FINANCED
Qualifier:	UNKNOWN	Category:	UNKNOWN
Name:	NOT REPORTED	Actual Start Date:	NOT REPORTED
Plan Status:	UNKNOWN	Actual Completion Date:	AUGUST 2, 1990
Type:	PRELIMINARY ASSESSMENT	Lead Agency:	EPA FUND-FINANCED
Qualifier:	DEFERRED TO RCRA (SUBTITLE C) OR NRC	Category:	UNKNOWN
Name:	NOT REPORTED	Actual Start Date:	NOT REPORTED
Plan Status:	UNKNOWN	Actual Completion Date:	UNKNOWN

VISTA Address:	HUGHES AIRCRAFT 2240 EAST IMPERIAL WAY, BLDG 277 13TH F EL SEGUNDO, CA 90245	VISTA ID#:	200305197	Map ID 18	
		Distance/Direction:	0.00 MI / NA		
		Plotted as:	Point		
ERNS - Emergency Response Notification System / SRC# 4939					
Agency Address:	SAME AS ABOVE				
Spill Date Time:	MAY 25, 1994 08:25:00 AM				
Case Number:	94-4057				
Spill Location:	2240 EAST IMPERIAL WAY, BLDG 277 13TH FLOOR				
Source Agency:	E				
Discharger Name:	UNKNOWN				
Discharger Org:	HUGHES AIRCRAFT				
Material Spilled:	SOLVENTS (2 QUARTS), 0.00 (074)				
Fields Not Reported:	Discharger Phone, Waterway Affected				
Air Release:	Land Release:	Water Release:	Ground Release:	Facility Release:	Other Release:
NO	YES	NO	NO	NO	NO

SUBJECT PROPERTY AREA CONT.

VISTA Address:	HUGHES AIRCRAFT CO BLDG 54 2240 E IMPERIAL HWY EL SEGUNDO, CA 90245	VISTA ID#:	1259098	Map ID 18
		Distance/Direction:	0.00 MI / NA	
		Plotted as:	Point	
STATE UST - State Underground Storage Tank / SRC# 1912				
Agency Address:	HUGHES AIRCRAFT CO BLDG 54 2240 E IMPERIAL HWY EL SEGUNDO, CA			
Underground Tanks:	1			
Aboveground Tanks:	NOT REPORTED			
Tanks Removed:	NOT REPORTED			
Tank ID:	10	Tank Status:	ACTIVE IN SERVICE	
Tank Contents:	MISC. CHEMICAL	Leak Monitoring:	UNKNOWN	
Tank Age:	NOT REPORTED	Tank Piping:	UNKNOWN	
Tank Size (Units):	750 (GALLONS)	Tank Material:	OTHER DESCRIPTIONS	
STATE UST - State Underground Storage Tank / SRC# 5121				
Agency Address:	HUGHES AIRCRAFT CO BLDG 54 2240 E IMPERIAL HWY EL SEGUNDO, CA			
Underground Tanks:	NOT REPORTED			
Aboveground Tanks:	NOT REPORTED			
Tanks Removed:	NOT REPORTED			
Tank ID:	10	Tank Status:	NOT AVAILABLE	
Tank Contents:	NOT AVAILABLE	Leak Monitoring:	NOT AVAILABLE	
Tank Age:	NOT REPORTED	Tank Piping:	NOT AVAILABLE	
Tank Size (Units):	NOT REPORTED (NOT AVAILABLE)	Tank Material:	NOT AVAILABLE	

VISTA Address:	HUGHES FACILITY 1970 EAST IMPERIAL HWY EL SEGUNDO, CA 90245	VISTA ID#:	200954724	Map ID 18	
		Distance/Direction:	0.00 MI / NA		
		Plotted as:	Point		
ERNS - Emergency Response Notification System / SRC# 4939					
Agency Address:	SAME AS ABOVE				
Spill Date Time:	JULY 31, 1991 11:18:00 AM				
Case Number:	91-5400				
Spill Location:	1970 EAST IMPERIAL HWY				
Source Agency:	E				
Discharger Org:	HUGHES FACILITY				
Material Spilled:	NITRIC ACID, 5.00 (GAL)				
Material Spilled:	METHYL CHLORIDE 76%, 2.00 (GAL)				
Waterway Affected:	NONE				
Fields Not Reported:	Discharger Name, Discharger Phone				
Air Release:	Land Release:	Water Release:	Ground Release:	Facility Release:	Other Release:
YES	NO	NO	NO	NO	NO

VISTA Address:	UNK 6301 W IMPERIAL LOS ANGELES, CA 90045	VISTA ID#:	4825005	Map ID 18
		Distance/Direction:	0.00 MI / NA	
		Plotted as:	Point	
STATE UST - State Underground Storage Tank / SRC# 1612				
Agency Address:	SAME AS ABOVE			
Underground Tanks:	NOT REPORTED			
Aboveground Tanks:	NOT REPORTED			
Tanks Removed:	NOT REPORTED			

SUBJECT PROPERTY AREA CONT.

Tank ID:	1U	Tank Status:	NOT AVAILABLE
Tank Contents:	NOT AVAILABLE	Leak Monitoring:	UNKNOWN
Tank Age:	NOT REPORTED	Tank Piping:	NOT AVAILABLE
Tank Size (Units):	NOT REPORTED (NOT AVAILABLE)	Tank Material:	NOT AVAILABLE

VISTA Address*:	HUGHES AIRCRAFT CO SCG 1950 E IMPERIAL HWY EL SEGUNDO, CA 90245	VISTA ID#:	4824999
		Distance/Direction:	0.00 MI / NA
		Plotted as:	Point

Map ID
18

STATE UST - State Underground Storage Tank / SRC# 1612	EPA/Agency ID:	N/A
Agency Address:	HUGHES AIRCRAFT CO SCG 1950 E IMPERIAL HWY EL SEGUNDO, CA	
Underground Tanks:	0	
Aboveground Tanks:	NOT REPORTED	
Tanks Removed:	NOT REPORTED	

Tank ID:	1U	Tank Status:	ACTIVE/IN SERVICE
Tank Contents:	UNKNOWN	Leak Monitoring:	UNKNOWN
Tank Age:	NOT REPORTED	Tank Piping:	UNKNOWN
Tank Size (Units):	NOT REPORTED (GALLONS)	Tank Material:	UNKNOWN

VISTA Address*:	KILROY INDUSTRIES 899 N SEPULVEDA BLVD EL SEGUNDO, CA 90245	VISTA ID#:	4043104
		Distance/Direction:	0.00 MI / NA
		Plotted as:	Point

Map ID
18

STATE UST - State Underground Storage Tank / SRC# 1612	EPA/Agency ID:	N/A
Agency Address:	KILROY INDUSTRIES 899 N SEPULVEDA BLVD EL SEGUNDO, CA	
Underground Tanks:	NOT REPORTED	
Aboveground Tanks:	NOT REPORTED	
Tanks Removed:	NOT REPORTED	

Tank ID:	1U	Tank Status:	NOT AVAILABLE
Tank Contents:	NOT AVAILABLE	Leak Monitoring:	UNKNOWN
Tank Age:	NOT REPORTED	Tank Piping:	NOT AVAILABLE
Tank Size (Units):	NOT REPORTED (NOT AVAILABLE)	Tank Material:	NOT AVAILABLE

STATE UST - State Underground Storage Tank / SRC# 5121	Agency ID:	008246-010992C
Agency Address:	KILROY INDUSTRIES 899 N SEPULVEDA BLVD EL SEGUNDO, CA	
Underground Tanks:	NOT REPORTED	
Aboveground Tanks:	NOT REPORTED	
Tanks Removed:	NOT REPORTED	

Tank ID:	1U	Tank Status:	NOT AVAILABLE
Tank Contents:	NOT AVAILABLE	Leak Monitoring:	NOT AVAILABLE
Tank Age:	NOT REPORTED	Tank Piping:	NOT AVAILABLE
Tank Size (Units):	NOT REPORTED (NOT AVAILABLE)	Tank Material:	NOT AVAILABLE

SUBJECT PROPERTY AREA CONT.

VISTA Address*:	RAYTHEON SYSTEMS COMPANY 1970 E IMPERIAL HWY EL SEGUNDO, CA 90245	VISTA ID#:	7851301
		Distance/Direction:	0.00 MI / NA
		Plotted as:	Point

Map ID
18

STATE UST - State Underground Storage Tank / SRC# 5061	Agency ID:	012347
Agency Address:	SAME AS ABOVE	
Underground Tanks:	NOT REPORTED	
Aboveground Tanks:	NOT REPORTED	
Tanks Removed:	NOT REPORTED	

VISTA Address*:	KILROY INDUSTRIES 2240 E IMPERIAL HWY EL SEGUNDO, CA 90245	VISTA ID#:	7851302
		Distance/Direction:	0.00 MI / NA
		Plotted as:	Point

Map ID
18

STATE UST - State Underground Storage Tank / SRC# 5061	Agency ID:	012632
Agency Address:	SAME AS ABOVE	
Underground Tanks:	NOT REPORTED	
Aboveground Tanks:	NOT REPORTED	
Tanks Removed:	NOT REPORTED	

VISTA Address*:	HUGHES AIRCFT 2000 E IMPERIAL EL SEGUNDO, CA 90245	VISTA ID#:	2748499
		Distance/Direction:	0.00 MI / NA
		Plotted as:	Point

Map ID
19

STATE UST - State Underground Storage Tank / SRC# 1612	EPA/Agency ID:	N/A
Agency Address:	SAME AS ABOVE	
Underground Tanks:	6	
Aboveground Tanks:	NOT REPORTED	
Tanks Removed:	NOT REPORTED	

Tank ID:	1U	Tank Status:	CLOSED REMOVED
Tank Contents:	UNLEADED GAS	Leak Monitoring:	UNKNOWN
Tank Age:	NOT REPORTED	Tank Piping:	UNKNOWN
Tank Size (Units):	550 (GALLONS)	Tank Material:	UNKNOWN

Tank ID:	2U	Tank Status:	ACTIVE/IN SERVICE
Tank Contents:	UNKNOWN	Leak Monitoring:	UNKNOWN
Tank Age:	NOT REPORTED	Tank Piping:	UNKNOWN
Tank Size (Units):	NOT REPORTED (GALLONS)	Tank Material:	UNKNOWN

Tank ID:	3U	Tank Status:	ACTIVE/IN SERVICE
Tank Contents:	UNKNOWN	Leak Monitoring:	UNKNOWN
Tank Age:	NOT REPORTED	Tank Piping:	UNKNOWN
Tank Size (Units):	NOT REPORTED (GALLONS)	Tank Material:	UNKNOWN

Tank ID:	4U	Tank Status:	ACTIVE/IN SERVICE
Tank Contents:	UNKNOWN	Leak Monitoring:	UNKNOWN
Tank Age:	NOT REPORTED	Tank Piping:	UNKNOWN
Tank Size (Units):	NOT REPORTED (GALLONS)	Tank Material:	UNKNOWN

Tank ID:	5U	Tank Status:	ACTIVE/IN SERVICE
Tank Contents:	UNKNOWN	Leak Monitoring:	UNKNOWN
Tank Age:	NOT REPORTED	Tank Piping:	UNKNOWN
Tank Size (Units):	NOT REPORTED (GALLONS)	Tank Material:	UNKNOWN

Tank ID:	6U	Tank Status:	ACTIVE/IN SERVICE
Tank Contents:	UNKNOWN	Leak Monitoring:	UNKNOWN
Tank Age:	NOT REPORTED	Tank Piping:	UNKNOWN
Tank Size (Units):	NOT REPORTED (GALLONS)	Tank Material:	UNKNOWN



SUBJECT PROPERTY AREA CONT.

CORTESE / SRC# 4840		Agency ID:	I-12326
Agency Address:	HUGHES AIRCRAFT 2000 IMPERIAL EL SEGUNDO, CA 90245 Agency Code ()		
List Name:			
Site ID:	NOT REPORTED		

STATE LUST - State Leaking Underground Storage Tank / SRC# 4918		EPA/Agency ID:	N/A
Agency Address:	HUGHES AIRCRAFT 2600 IMPERIAL HWY E EL SEGUNDO, CA 90245 I-12326K		
Facility ID:			
Leak Date:	03/02/1988		
Substance:	DIESEL		
Remediation Status:	FURTHER SITE ASSESSMENT UNDERWAY		
Media Affected:	SOIL AND GROUNDWATER		
Description / Comment:	CROSS STREET: HUGHES HWY		
Description / Comment:	LOCAL AGENCY: 19033		

FINDS - Facility Index System / SRC# 4940		EPA/Agency ID:	N/A
Agency Address:	HUGHES AIRCRAFT CO RSG 2000 E IMPERIAL HWY EL SEGUNDO, CA 90245		
Indian Land:	NOT REPORTED	Federal Facility:	UNKNOWN
Duns #:	NOT REPORTED		
SIC Code:	NOT REPORTED NOT REPORTED		
Program Name:	RCRIS		
Agency ID:	CAD98157174		

VISTA Address*:	HUGHES AIRCRAFT/RADAR SYSTEM 02000 E IMPERIAL HWY EL SEGUNDO, CA 90245	VISTA ID#:	1585511	Map ID 19
Distance/Direction:	0.00 MI / NA	Plotted as:	Point	
Agency ID:	88S027			

LA Co Site Mtn - LA County Site Mitigation / SRC# 4831		Agency ID:	88S027
Agency Address:	HUGHES AIRCRAFT/RADAR SYSTEM 02000 E IMPERIAL HWY CA 90245		
Log Number:	88S027		
Discovery Date:	NOT REPORTED		
Abate Date:	NOT REPORTED		
State Status:	032789		

VISTA Address*:	FIRE STATION 51 10435 S SEPULVEDA LOS ANGELES, CA 90045	VISTA ID#:	235277	Map ID 20
Distance/Direction:	0.00 MI / NA	Plotted as:	Point	
Agency ID:	N/A			

STATE LUST - State Underground Storage Tank / SRC# 1612		EPA/Agency ID:	N/A
Agency Address:	SAME AS ABOVE		
Underground Tanks:	1		
Aboveground Tanks:	NOT REPORTED		
Tanks Removed:	NOT REPORTED		
Tank ID:	1U	Tank Status:	NOT AVAILABLE
Tank Contents:	NOT AVAILABLE	Leak Monitoring:	UNKNOWN
Tank Age:	NOT REPORTED	Tank Piping:	NOT AVAILABLE
Tank Size (Units):	NOT REPORTED (NOT AVAILABLE)	Tank Material:	NOT AVAILABLE

SUBJECT PROPERTY AREA CONT.

FINDS - Facility Index System / SRC# 4940		EPA/Agency ID:	N/A
Agency Address:	LA FIRE STA 80 10435 S SEPULVEDA AVE WESTCHESTER, CA 90045		
Indian Land:	NOT REPORTED	Federal Facility:	UNKNOWN
Duns #:	NOT REPORTED		
SIC Code:	NOT REPORTED NOT REPORTED		
Program Name:	RCRIS		
Agency ID:	CAD981584133		

VISTA Address*:	GARRETT AVIATION SVCS 6201 W IMPERIAL HWY LOS ANGELES, CA 90045	VISTA ID#:	931930	Map ID 21
Distance/Direction:	0.00 MI / NA	Plotted as:	Point	
Agency ID:	N/A			

STATE LUST - State Leaking Underground Storage Tank / SRC# 4828		EPA/Agency ID:	N/A
Agency Address:	GARRETT AIRESEARCH 6201 IMPERIAL HWY W WESTCHESTER, CA 90045 900450570		
Facility ID:			
Leak Report Date:	07/24/1987		
Remediation Status:	NO ACTION		
Media Affected:	SOIL ONLY		
Description / Comment:	CROSS STREET: SEPULVEDA		
Description / Comment:	LOS ANGELES REGION		
Description / Comment:	REVIEW DATE: 07/24/1987		

CORTESE / SRC# 4840		Agency ID:	005058
Agency Address:	GARRETT AIRESEARCH 6201 IMPERIAL LOS ANGELES, CA 90045 Agency Code ()		
List Name:			
Site ID:	NOT REPORTED		

STATE LUST - State Leaking Underground Storage Tank / SRC# 4816		EPA/Agency ID:	N/A
Agency Address:	GARRETT AIRESEARCH 6201 IMPERIAL HWY W WESTCHESTER, CA 90045 900450570		
Facility ID:			
Leak Date:	07/24/1987		
Remediation Status:	NO ACTION		
Media Affected:	SOIL ONLY		
Description / Comment:	CROSS STREET: SEPULVEDA		
Description / Comment:	LOCAL AGENCY: CITY OF LOS ANGELES		

FINDS - Facility Index System / SRC# 4940		EPA/Agency ID:	N/A
Agency Address:	GARRETT AVIATION SERVICES 6201 W IMPERIAL HWY LOS ANGELES, CA 900458397		
Indian Land:	NOT REPORTED	Federal Facility:	NO
Duns #:	NOT REPORTED		
SIC Code:	NOT REPORTED NOT REPORTED		
Program Name:	RCRIS		
Agency ID:	CAD002546030		



SUBJECT PROPERTY AREA CONT.

VISTA Address:	ALLIED SIGNAL INC. 6201 W IMPERIAL LOS ANGELES, CA 90045	VISTA ID:	1194375
		Distance/Direction:	0.00 MI / NA
		Plotted as:	Point
STATE UST - State Underground Storage Tank / SRC# 1612		EPA/Agency ID:	N/A
Agency Address:	ALLIED SIGNAL INC. 6201 W IMPERIAL LOS ANGELES, CA 90000		
Underground Tanks:	NOT REPORTED		
Aboveground Tanks:	NOT REPORTED		
Tanks Removed:	NOT REPORTED		
Tank ID:	7094J	Tank Status:	NOT AVAILABLE
Tank Contents:	NOT AVAILABLE	Leak Monitoring:	UNKNOWN
Tank Age:	NOT REPORTED	Tank Piping:	NOT AVAILABLE
Tank Size (Units):	NOT REPORTED (NOT AVAILABLE)	Tank Material:	NOT AVAILABLE
STATE UST - State Underground Storage Tank / SRC# 1612		EPA/Agency ID:	N/A
Agency Address:	ALLIED SIGNAL INC. 6201 W IMPERIAL LOS ANGELES, CA 90000 21		
Underground Tanks:			
Aboveground Tanks:	NOT REPORTED		
Tanks Removed:	NOT REPORTED		
Tank ID:	71U	Tank Status:	CLOSED REMOVED
Tank Contents:	MISC. CHEMICAL	Leak Monitoring:	UNKNOWN
Tank Age:	NOT REPORTED	Tank Piping:	UNKNOWN
Tank Size (Units):	15000 (GALLONS)	Tank Material:	BARE STEEL
Tank ID:	72U	Tank Status:	CLOSED REMOVED
Tank Contents:	MISC. CHEMICAL	Leak Monitoring:	UNKNOWN
Tank Age:	NOT REPORTED	Tank Piping:	UNKNOWN
Tank Size (Units):	10000 (GALLONS)	Tank Material:	BARE STEEL
Tank ID:	73U	Tank Status:	CLOSED REMOVED
Tank Contents:	UNLEADED GAS	Leak Monitoring:	UNKNOWN
Tank Age:	NOT REPORTED	Tank Piping:	UNKNOWN
Tank Size (Units):	1000 (GALLONS)	Tank Material:	BARE STEEL
Tank ID:	74U	Tank Status:	CLOSED REMOVED
Tank Contents:	UNLEADED GAS	Leak Monitoring:	UNKNOWN
Tank Age:	NOT REPORTED	Tank Piping:	UNKNOWN
Tank Size (Units):	1000 (GALLONS)	Tank Material:	BARE STEEL
Tank ID:	75U	Tank Status:	CLOSED REMOVED
Tank Contents:	MISC. CHEMICAL	Leak Monitoring:	UNKNOWN
Tank Age:	NOT REPORTED	Tank Piping:	UNKNOWN
Tank Size (Units):	100 (GALLONS)	Tank Material:	CONCRETE
Tank ID:	81U	Tank Status:	CLOSED REMOVED
Tank Contents:	MISC. CHEMICAL	Leak Monitoring:	UNKNOWN
Tank Age:	NOT REPORTED	Tank Piping:	UNKNOWN
Tank Size (Units):	100 (GALLONS)	Tank Material:	CONCRETE
Tank ID:	77U	Tank Status:	CLOSED REMOVED
Tank Contents:	MISC. CHEMICAL	Leak Monitoring:	UNKNOWN
Tank Age:	NOT REPORTED	Tank Piping:	UNKNOWN
Tank Size (Units):	100 (GALLONS)	Tank Material:	CONCRETE

Map ID

21

SUBJECT PROPERTY AREA CONT.

Tank ID:	81U	Tank Status:	CLOSED REMOVED
Tank Contents:	MISC. CHEMICAL	Leak Monitoring:	UNKNOWN
Tank Age:	NOT REPORTED	Tank Piping:	UNKNOWN
Tank Size (Units):	800 (GALLONS)	Tank Material:	CONCRETE
Tank ID:	82U	Tank Status:	CLOSED REMOVED
Tank Contents:	OIL (NOT SPECIFIED)	Leak Monitoring:	UNKNOWN
Tank Age:	NOT REPORTED	Tank Piping:	UNKNOWN
Tank Size (Units):	500 (GALLONS)	Tank Material:	CONCRETE
Tank ID:	100U	Tank Status:	CLOSED REMOVED
Tank Contents:	MISC. CHEMICAL	Leak Monitoring:	UNKNOWN
Tank Age:	NOT REPORTED	Tank Piping:	UNKNOWN
Tank Size (Units):	10000 (GALLONS)	Tank Material:	BARE STEEL
Tank ID:	111U	Tank Status:	CLOSED REMOVED
Tank Contents:	MISC. CHEMICAL	Leak Monitoring:	UNKNOWN
Tank Age:	NOT REPORTED	Tank Piping:	UNKNOWN
Tank Size (Units):	15000 (GALLONS)	Tank Material:	BARE STEEL
Tank ID:	120U	Tank Status:	CLOSED REMOVED
Tank Contents:	MISC. CHEMICAL	Leak Monitoring:	UNKNOWN
Tank Age:	NOT REPORTED	Tank Piping:	UNKNOWN
Tank Size (Units):	10000 (GALLONS)	Tank Material:	BARE STEEL
Tank ID:	130U	Tank Status:	CLOSED REMOVED
Tank Contents:	MISC. CHEMICAL	Leak Monitoring:	UNKNOWN
Tank Age:	NOT REPORTED	Tank Piping:	UNKNOWN
Tank Size (Units):	15000 (GALLONS)	Tank Material:	BARE STEEL
Tank ID:	141U	Tank Status:	CLOSED REMOVED
Tank Contents:	MISC. CHEMICAL	Leak Monitoring:	UNKNOWN
Tank Age:	NOT REPORTED	Tank Piping:	UNKNOWN
Tank Size (Units):	10000 (GALLONS)	Tank Material:	BARE STEEL
Tank ID:	150U	Tank Status:	CLOSED REMOVED
Tank Contents:	MISC. CHEMICAL	Leak Monitoring:	UNKNOWN
Tank Age:	NOT REPORTED	Tank Piping:	UNKNOWN
Tank Size (Units):	1000 (GALLONS)	Tank Material:	CONCRETE
Tank ID:	160U	Tank Status:	CLOSED REMOVED
Tank Contents:	MISC. CHEMICAL	Leak Monitoring:	UNKNOWN
Tank Age:	NOT REPORTED	Tank Piping:	UNKNOWN
Tank Size (Units):	25 (GALLONS)	Tank Material:	CONCRETE
Tank ID:	170U	Tank Status:	CLOSED REMOVED
Tank Contents:	MISC. CHEMICAL	Leak Monitoring:	UNKNOWN
Tank Age:	NOT REPORTED	Tank Piping:	UNKNOWN
Tank Size (Units):	25 (GALLONS)	Tank Material:	CONCRETE
Tank ID:	181U	Tank Status:	CLOSED REMOVED
Tank Contents:	MISC. CHEMICAL	Leak Monitoring:	UNKNOWN
Tank Age:	NOT REPORTED	Tank Piping:	UNKNOWN
Tank Size (Units):	15 (GALLONS)	Tank Material:	CONCRETE
Tank ID:	180U	Tank Status:	CLOSED REMOVED
Tank Contents:	MISC. CHEMICAL	Leak Monitoring:	UNKNOWN
Tank Age:	NOT REPORTED	Tank Piping:	UNKNOWN
Tank Size (Units):	1500 (GALLONS)	Tank Material:	CONCRETE



SUBJECT PROPERTY AREA CONT.

Tank ID:	20U	Tank Status:	CLOSED REMOVED
Tank Contents:	MISC. CHEMICAL	Leak Monitoring:	UNKNOWN
Tank Age:	NOT REPORTED	Tank Piping:	UNKNOWN
Tank Size (Units):	1500 (GALLONS)	Tank Material:	CONCRETE
Tank ID:	21U	Tank Status:	CLOSED REMOVED
Tank Contents:	MISC. CHEMICAL	Leak Monitoring:	UNKNOWN
Tank Age:	NOT REPORTED	Tank Piping:	UNKNOWN
Tank Size (Units):	1500 (GALLONS)	Tank Material:	CONCRETE

LA Co Site Mtn - LA County Site Mitigation / SRC# 4831		Agency ID:	B95135
Agency Address:	ALLIJD SIGNAL AEROSPACE CO. 66201 W IMPERIAL HWY CA 90045 895135		
Log Number:	895135		
Discovery Date:	NOT REPORTED		
Abate Date:	NOT REPORTED		
State Status:	D16131		

VISTA Address:	GARRETT AVIATION 06201 W IMPERIAL HWY EL SEGUNDO, CA 90245	VISTA ID#:	6563842	Map ID 21
		Distance/Direction:	0.00 MI / NA	
		Plotted as:	Point	

LA Co Site Mtn - LA County Site Mitigation / SRC# 4831		Agency ID:	RXS187
Agency Address:	GARRETT AVIATION 06201 W IMPERIAL HWY CA 90245 RXS187		
Log Number:	RXS187		
Discovery Date:	NOT REPORTED		
Abate Date:	NOT REPORTED		

VISTA Address:	CITY OF LOS ANGELES 6401 IMPERIAL LOS ANGELES, CA 90045	VISTA ID#:	4489761	Map ID 22
		Distance/Direction:	0.00 MI / NA	
		Plotted as:	Point	

STATE UST - State Underground Storage Tank / SRC# 1812		EPA/Agency ID:	N/A
Agency Address:	SAME AS ABOVE		
Underground Tanks:	NOT REPORTED		
Aboveground Tanks:	NOT REPORTED		
Tanks Removed:	NOT REPORTED		
Tank ID:	TU	Tank Status:	NOT AVAILABLE
Tank Contents:	NOT AVAILABLE	Leak Monitoring:	UNKNOWN
Tank Age:	NOT REPORTED	Tank Piping:	NOT AVAILABLE
Tank Size (Units):	NOT REPORTED (NOT AVAILABLE)	Tank Material:	NOT AVAILABLE

VISTA Address:	PAN AMERICAN AIRLINE 6501 W IMPERIAL HWY LOS ANGELES, CA 90045	VISTA ID#:	318597	Map ID 23
		Distance/Direction:	0.00 MI / NA	
		Plotted as:	Point	

FINDS - Facility Index System / SRC# 4940		EPA/Agency ID:	N/A
Agency Address:	PAN AMERICAN AIRLINE 6501 W IMPERIAL HWY LOS ANGELES, CA 90045		
Indian Land:	NOT REPORTED	Federal Facility:	NO
Duns #:	NOT REPORTED		
SIC Code:	NOT REPORTED / NOT REPORTED		
Program Name:	RCRIS		
Agency ID:	CAD981653674		

SUBJECT PROPERTY AREA CONT.

VISTA Address:	PAN AMERICAN WORLD AIRWAYS, IN 6501 W IMPERIAL LOS ANGELES, CA 90045	VISTA ID#:	4030216	Map ID 23
		Distance/Direction:	0.00 MI / NA	
		Plotted as:	Point	

STATE UST - State Underground Storage Tank / SRC# 1612		EPA/Agency ID:	N/A
Agency Address:	SAME AS ABOVE		
Underground Tanks:	NOT REPORTED		
Aboveground Tanks:	NOT REPORTED		
Tanks Removed:	NOT REPORTED		
Tank ID:	TU	Tank Status:	NOT AVAILABLE
Tank Contents:	NOT AVAILABLE	Leak Monitoring:	UNKNOWN
Tank Age:	NOT REPORTED	Tank Piping:	NOT AVAILABLE
Tank Size (Units):	NOT REPORTED (NOT AVAILABLE)	Tank Material:	NOT AVAILABLE

VISTA Address:	JUNGE MOTORS INC 10230 SEPULVEDA LOS ANGELES, CA 90011	VISTA ID#:	4504322	Map ID 24
		Distance/Direction:	0.00 MI / NA	
		Plotted as:	Point	

STATE UST - State Underground Storage Tank / SRC# 1612		EPA/Agency ID:	N/A
Agency Address:	SAME AS ABOVE		
Underground Tanks:	NOT REPORTED		
Aboveground Tanks:	NOT REPORTED		
Tanks Removed:	NOT REPORTED		
Tank ID:	TU	Tank Status:	NOT AVAILABLE
Tank Contents:	NOT AVAILABLE	Leak Monitoring:	UNKNOWN
Tank Age:	NOT REPORTED	Tank Piping:	NOT AVAILABLE
Tank Size (Units):	NOT REPORTED (NOT AVAILABLE)	Tank Material:	NOT AVAILABLE

VISTA Address:	GARRET GENERAL AVIATION SVCS CA	VISTA ID#:	200127195	Map ID 25
		Distance/Direction:	0.00 MI / NA	
		Plotted as:	Point	

ERNS - Emergency Response Notification System / SRC# 4939		EPA/Agency ID:	N/A
Agency Address:	SAME AS ABOVE		
Spill Date Time:	JANUARY 15, 1989 NOT REPORTED		
Discharger Org:	GARRET GENERAL AVIATION SVCS		
Material Spilled:	JET A FUEL 500.00 (GAL)		
Fields Not Reported:	Case Number, Spill Location, Source Agency, Discharger Name, Discharger Phone, Wetway Affected		
Air Release:	NO	Land Release:	NO
Water Release:	NO	Ground Release:	NO
Facility Release:	NO	Other Release:	NO

VISTA Address:	MERCURY REFUELING INC 6851 W IMPERIAL LOS ANGELES, CA 90045	VISTA ID#:	258174	Map ID 26
		Distance/Direction:	0.00 MI / NA	
		Plotted as:	Point	

STATE UST - State Underground Storage Tank / SRC# 1612		EPA/Agency ID:	N/A
Agency Address:	SAME AS ABOVE		
Underground Tanks:	12		
Aboveground Tanks:	NOT REPORTED		
Tanks Removed:	NOT REPORTED		
Tank ID:	TU	Tank Status:	ACTIVE IN SERVICE
Tank Contents:	OIL (NOT SPECIFIED)	Leak Monitoring:	UNKNOWN
Tank Age:	NOT REPORTED	Tank Piping:	UNKNOWN
Tank Size (Units):	900 (GALLONS)	Tank Material:	BARE STEEL



SUBJECT PROPERTY AREA CONT.

Tank ID:	2U	Tank Status:	ACTIVE/IN SERVICE
Tank Contents:	MISC. CHEMICAL	Leak Monitoring:	UNKNOWN
Tank Age:	NOT REPORTED	Tank Piping:	UNKNOWN
Tank Size (Units):	25000 (GALLONS)	Tank Material:	BARE STEEL
Tank ID:	3U	Tank Status:	ACTIVE/IN SERVICE
Tank Contents:	MISC. CHEMICAL	Leak Monitoring:	UNKNOWN
Tank Age:	NOT REPORTED	Tank Piping:	UNKNOWN
Tank Size (Units):	50000 (GALLONS)	Tank Material:	BARE STEEL
Tank ID:	4U	Tank Status:	ACTIVE/IN SERVICE
Tank Contents:	MISC. CHEMICAL	Leak Monitoring:	UNKNOWN
Tank Age:	NOT REPORTED	Tank Piping:	UNKNOWN
Tank Size (Units):	50000 (GALLONS)	Tank Material:	BARE STEEL
Tank ID:	5U	Tank Status:	ACTIVE/IN SERVICE
Tank Contents:	MISC. CHEMICAL	Leak Monitoring:	UNKNOWN
Tank Age:	NOT REPORTED	Tank Piping:	UNKNOWN
Tank Size (Units):	50000 (GALLONS)	Tank Material:	BARE STEEL
Tank ID:	6U	Tank Status:	ACTIVE/IN SERVICE
Tank Contents:	MISC. CHEMICAL	Leak Monitoring:	UNKNOWN
Tank Age:	NOT REPORTED	Tank Piping:	UNKNOWN
Tank Size (Units):	50000 (GALLONS)	Tank Material:	BARE STEEL
Tank ID:	7U	Tank Status:	ACTIVE/IN SERVICE
Tank Contents:	MISC. CHEMICAL	Leak Monitoring:	UNKNOWN
Tank Age:	NOT REPORTED	Tank Piping:	UNKNOWN
Tank Size (Units):	10000 (GALLONS)	Tank Material:	BARE STEEL
Tank ID:	8U	Tank Status:	ACTIVE/IN SERVICE
Tank Contents:	MISC. CHEMICAL	Leak Monitoring:	UNKNOWN
Tank Age:	NOT REPORTED	Tank Piping:	UNKNOWN
Tank Size (Units):	20000 (GALLONS)	Tank Material:	BARE STEEL
Tank ID:	9U	Tank Status:	ACTIVE/IN SERVICE
Tank Contents:	MISC. CHEMICAL	Leak Monitoring:	UNKNOWN
Tank Age:	NOT REPORTED	Tank Piping:	UNKNOWN
Tank Size (Units):	20000 (GALLONS)	Tank Material:	BARE STEEL
Tank ID:	10U	Tank Status:	ACTIVE/IN SERVICE
Tank Contents:	MISC. CHEMICAL	Leak Monitoring:	UNKNOWN
Tank Age:	NOT REPORTED	Tank Piping:	UNKNOWN
Tank Size (Units):	20000 (GALLONS)	Tank Material:	BARE STEEL
Tank ID:	11U	Tank Status:	ACTIVE/IN SERVICE
Tank Contents:	MISC. CHEMICAL	Leak Monitoring:	UNKNOWN
Tank Age:	NOT REPORTED	Tank Piping:	UNKNOWN
Tank Size (Units):	20000 (GALLONS)	Tank Material:	BARE STEEL
Tank ID:	12U	Tank Status:	ACTIVE/IN SERVICE
Tank Contents:	UNKNOWN GAS	Leak Monitoring:	UNKNOWN
Tank Age:	NOT REPORTED	Tank Piping:	UNKNOWN
Tank Size (Units):	20000 (GALLONS)	Tank Material:	BARE STEEL

STATE LUST - State Leaking Underground Storage Tank / SRC# 4828		EPA/Agency ID:	N/A
Agency Address:	MERCURY SERVICES/LAX 6851 IMPERIAL HWY W WESTCHESTER, CA 90045		
Facility ID:	90450152		
Leak Report Date:	02/08/1999		

SUBJECT PROPERTY AREA CONT.

Tank Inspection Date:	03/08/1996
Pollution Characterization Date:	04/04/1996
Substance:	DIESEL
Remediation Status:	FURTHER SITE ASSESSMENT UNDERWAY
Media Affected:	SOIL ONLY
Description / Comment:	CROSS STREET: AVIATION BLVD
Description / Comment:	LOS ANGELES REGION
Description / Comment:	REVIEW DATE: 04/04/1996

LA Co Site Mgmt - LA County Site Mitigation / SRC# 4831	Agency ID:	SL 5363
Agency Address:	MERCURY AIR GROUP FUEL FARM 6851 W IMPERIAL HWY CA 90450152	
Log Number:	NOT REPORTED	
Discovery Date:	NOT REPORTED	
Abate Date:	NOT REPORTED	

CORTESE / SRC# 4840	Agency ID:	900450152
Agency Address:	MERCURY SERVICES/LAX 6851 IMPERIAL LOS ANGELES, CA 900450000	
List Name:	Agency Code ()	
Site ID:	ACT REPORTED	

STATE LUST - State Leaking Underground Storage Tank / SRC# 4918	EPA/Agency ID:	N/A
--	----------------	-----

Agency Address:	MERCURY SERVICES/LAX 6851 IMPERIAL HWY W WESTCHESTER, CA 90045 90450152	
Facility ID:	90450152	
Leak Date:	02/08/1999	
Substance:	DIESEL	
Remediation Status:	FURTHER SITE ASSESSMENT UNDERWAY	
Media Affected:	SOIL ONLY	
Description / Comment:	CROSS STREET: AVIATION BLVD	
Description / Comment:	LOCAL AGENCY: CITY OF LOS ANGELES	

FINDS - Facility Index System / SRC# 4940	EPA/Agency ID:	N/A
--	----------------	-----

Agency Address:	MERCURY SVC INC 6851 W IMPERIAL HWY LOS ANGELES, CA 90045		
Indian Land:	NOT REPORTED	Federal Facility:	UNKNOWN
Duns #:	NOT REPORTED		
SIC Code:	NOT REPORTED NOT REPORTED		
Program Name:	RCRS		
Agency ID:	CAD981676943		

VISTA Address*:	BUTLER AVIATION LOS ANGELES, INC 6951 W IMPERIAL HWY LOS ANGELES, CA 90045	VISTA ID#:	64141
Distance/Direction:		Plotted as:	0.00 MI / NA Point

FINDS - Facility Index System / SRC# 4040	EPA/Agency ID:	N/A
--	----------------	-----

Agency Address:	SAME AS ABOVE		
Indian Land:	NOT REPORTED	Federal Facility:	NO
Duns #:	NOT REPORTED		
SIC Code:	NOT REPORTED NOT REPORTED		
Program Name:	RCRS		
Agency ID:	CAD074105545		

Map ID
27



SUBJECT PROPERTY AREA CONT.

VISTA Address:	ELYMM, LEONARD A. 1300 WEST IMPERIAL HIGHWAY LOS ANGELES, CA 90044	VISTA ID#:	1185109	Map ID 28
		Distance/Direction:	0.00 MI / NA	
		Plotted as:	Point	

WMUDS / SRC# 5073	Agency ID:	4 190366NIUR
Agency Address:	ELYMM, LEONARD A 1300 WEST IMPERIAL HIGHWAY HAWTHORNE, CA NOT REPORTED	
Solid Waste Inventory System ID:	NOT REPORTED	
Facility Type:	Not reported	
Facility In State Board Waste Discharger System:	NO	
Chapter 15 Facility:	NO	
Solid Waste Assessment Test Facility:	NO	
Toxic Pits Cleanup Act Facility:	NO	
RCRA Facility:	NO	
Department of Defense Facility:	NO	
Open To Public:	NO	
Number Of Waste Management Units:	1	
Threat To Water:	Not reported	
Complexity:	Not reported	
Facility Status:	Not reported	
Waste 1 (Nature/Type):	NOT REPORTED	
Waste 2 (Nature/Type):	NOT REPORTED	
Rank:	-	
Enforcements At Facility:	NO	
Violations At Facility:	NO	

VISTA Address:	ASR-7 6061 W IMPERIAL LOS ANGELES, CA 90045	VISTA ID#:	1255518	Map ID 28
		Distance/Direction:	0.00 MI / NA	
		Plotted as:	Point	

STATE UST - State Underground Storage Tank / SRC# 1612	EPA/Agency ID:	N/A	
Agency Address:	SAME AS ABOVE		
Underground Tanks:	1		
Aboveground Tanks:	NOT REPORTED		
Tanks Removed:	NOT REPORTED		
Tank ID:	TU	Tank Status:	NOT AVAILABLE
Tank Contents:	NOT AVAILABLE	Leak Monitoring:	UNKNOWN
Tank Age:	NOT REPORTED	Tank Piping:	(N) AVAILABLE
Tank Size (Units):	NOT REPORTED (NOT AVAILABLE)	Tank Material:	NOT AVAILABLE

VISTA Address:	SUPERSHUTTLE OF LOS ANGELES 7001 W IMPERIAL HWY LOS ANGELES, CA 90045	VISTA ID#:	1600991	Map ID 29
		Distance/Direction:	0.00 MI / NA	
		Plotted as:	Point	

FINDS - Facility Index System / SRC# 4940	EPA/Agency ID:	N/A	
Agency Address:	SAME AS ABOVE		
Indian Land:	NOT REPORTED	Federal Facility:	NO
Duns #:	196476254		
SIC Code:	4111 LOCAL SUBURBAN TRANSIT		
Program Name:	RCRIS		
Agency ID:	CAD001674146		
Program Name:	FACILITY ACTIVE DB RECORD		
Agency ID:	166476254		

SUBJECT PROPERTY AREA CONT.

VISTA Address:	MARRIOTT CORPORATION 6901 W IMPERIAL LOS ANGELES, CA 90045	VISTA ID#:	258290	Map ID 29
		Distance/Direction:	0.00 MI / NA	
		Plotted as:	Point	

STATE UST - State Underground Storage Tank / SRC# 1612	EPA/Agency ID:	N/A	
Agency Address:	SAME AS ABOVE		
Underground Tanks:	1		
Aboveground Tanks:	NOT REPORTED		
Tanks Removed:	NOT REPORTED		
Tank ID:	TU	Tank Status:	CLOSED
Tank Contents:	UNLEADED GAS	Leak Monitoring:	UNKNOWN
Tank Age:	NOT REPORTED	Tank Piping:	UNKNOWN
Tank Size (Units):	10000 (GALLONS)	Tank Material:	FIBERGLASS

VISTA Address:	CURRENT OCCUPANT 6951 W IMPERIAL LOS ANGELES, CA 90045	VISTA ID#:	4825006	Map ID 29
		Distance/Direction:	0.00 MI / NA	
		Plotted as:	Point	

STATE UST - State Underground Storage Tank / SRC# 1612	EPA/Agency ID:	N/A	
Agency Address:	SAME AS ABOVE		
Underground Tanks:	5		
Aboveground Tanks:	NOT REPORTED		
Tanks Removed:	NOT REPORTED		
Tank ID:	TU	Tank Status:	NOT AVAILABLE
Tank Contents:	NOT AVAILABLE	Leak Monitoring:	UNKNOWN
Tank Age:	NOT REPORTED	Tank Piping:	NOT AVAILABLE
Tank Size (Units):	NOT REPORTED (NOT AVAILABLE)	Tank Material:	NOT AVAILABLE

VISTA Address:	CATERAIR INTERNATIONAL CORPORATION 6901 W IMPERIAL HWY LOS ANGELES, CA 90045	VISTA ID#:	3767152	Map ID 29
		Distance/Direction:	0.00 MI / NA	
		Plotted as:	Point	

FINDS - Facility Index System / SRC# 4940	EPA/Agency ID:	N/A	
Agency Address:	CATERAIR INTERNATIONAL CORPORATION 6901 W IMPERIAL HWY LOS ANGELES, CA 900456326		
Indian Land:	NOT REPORTED	Federal Facility:	UNKNOWN
Duns #:	631824148		
SIC Code:	5812 RETAILING PLACES/17 RETAILING PLACES		
SIC Code:	5812 RETAILING PLACES		
Program Name:	RCRIS		
Agency ID:	CAD001674146		
Program Name:	FACILITY ACTIVE DB RECORD		
Agency ID:	901674146		

VISTA Address:	SUPER SHUTTLE 7001 W IMPERIAL LOS ANGELES, CA 90045	VISTA ID#:	413660	Map ID 30
		Distance/Direction:	0.00 MI / NA	
		Plotted as:	Point	

STATE UST - State Underground Storage Tank / SRC# 1612	EPA/Agency ID:	N/A
Agency Address:	SAME AS ABOVE	
Underground Tanks:	1	
Aboveground Tanks:	NOT REPORTED	
Tanks Removed:	NOT REPORTED	

* VISTA address includes enhanced city and ZIP.

For more information call VISTA Information Solutions, Inc. at 1-800-767-0403.

Report ID: 224814-002

Date of Report: November 6, 1998

Version 2.0

Page 458

* VISTA address includes enhanced city and ZIP.

For more information call VISTA Information Solutions, Inc. at 1-800-767-0403.

Report ID: 224814-002

Date of Report: November 6, 1998

Version 2.0

Page 459

SUBJECT PROPERTY AREA CONT.

Tank ID:	70	Tank Status:	NOT AVAILABLE
Tank Contents:	NOT AVAILABLE	Leak Monitoring:	UNKNOWN
Tank Age:	NOT REPORTED	Tank Piping:	NOT AVAILABLE
Tank Size (Units):	NOT REPORTED (NOT AVAILABLE)	Tank Material:	NOT AVAILABLE

VISTA Address*:	HUDSON GENERAL AVIATION 7025 W IMPERIAL HWY LOS ANGELES, CA 90045	VISTA ID#:	202089
		Distance/Direction:	0.00 MI / NA
		Plotted as:	Point

Map ID
30

FINDS - Facility Index System / SRC# 4940	EPA/Agency ID:	N/A	
Agency Address:	HUDSON GENERAL AVIATION 7025 W IMPERIAL WAY LOS ANGELES, CA 90045		
Indian Land:	NOT REPORTED	Federal Facility:	UNKNOWN
Duns #:	096414982		
SIC Code:	7359 SVC-EQUIPMENT RENTAL LEASING MEC		
Program Name:	RCRIS		
Agency ID:	CAD981924248		
Program Name:	FACILITY ACTIVE DB RECORD		
Agency ID:	096414982		

VISTA Address*:	UNK 7051 IMPERIAL LOS ANGELES, CA 90045	VISTA ID#:	4825007
		Distance/Direction:	0.00 MI / NA
		Plotted as:	Point

Map ID
30

STATE UST - State Underground Storage Tank / SRC# 1612	EPA/Agency ID:	N/A	
Agency Address:	SAME AS ABOVE		
Underground Tanks:	NOT REPORTED		
Aboveground Tanks:	NOT REPORTED		
Tanks Removed:	NOT REPORTED		
Tank ID:	70	Tank Status:	NOT AVAILABLE
Tank Contents:	NOT AVAILABLE	Leak Monitoring:	UNKNOWN
Tank Age:	NOT REPORTED	Tank Piping:	NOT AVAILABLE
Tank Size (Units):	NOT REPORTED (NOT AVAILABLE)	Tank Material:	NOT AVAILABLE

VISTA Address*:	HUDSON AVEATORE SEWEAD INC.CA. 7025 W IMPERIAL LOS ANGELES, CA 90045	VISTA ID#:	1260928
		Distance/Direction:	0.00 MI / NA
		Plotted as:	Point

Map ID
30

STATE UST - State Underground Storage Tank / SRC# 1612	EPA/Agency ID:	N/A	
Agency Address:	SAME AS ABOVE		
Underground Tanks:	7		
Aboveground Tanks:	NOT REPORTED		
Tanks Removed:	NOT REPORTED		
Tank ID:	70	Tank Status:	ACTIVE IN SERVICE
Tank Contents:	UNLEADED GAS	Leak Monitoring:	UNKNOWN
Tank Age:	NOT REPORTED	Tank Piping:	UNKNOWN
Tank Size (Units):	10000 (GALLONS)	Tank Material:	BARE STEEL
Tank ID:	20	Tank Status:	ACTIVE IN SERVICE
Tank Contents:	DIESEL	Leak Monitoring:	UNKNOWN
Tank Age:	NOT REPORTED	Tank Piping:	UNKNOWN
Tank Size (Units):	10000 (GALLONS)	Tank Material:	BARE STEEL



* VISTA address includes enhanced city and ZIP.
For more information call VISTA Information Solutions, Inc. at 1-800-767-0403.
Report ID: 224814-002 Date of Report: November 6, 1998
Version 2.6 Page #60

SUBJECT PROPERTY AREA CONT.

VISTA Address*:	DEUTSCH COMPANY THE# 7001 W IMPERIAL HWY LOS ANGELES, CA 90045	VISTA ID#:	120392
		Distance/Direction:	0.00 MI / NA
		Plotted as:	Point

Map ID
30

FINDS - Facility Index System / SRC# 4940	EPA/Agency ID:	N/A	
Agency Address:	DEUTSCH CO THE# 7001 W IMPERIAL HWY LOS ANGELES, CA 90045		
Indian Land:	NOT REPORTED	Federal Facility:	NO
Duns #:	NOT REPORTED		
SIC Code:	3643 IAFG-CURRENT-CARRYING WIRING DEVICES		
Program Name:	RCRIS		
Agency ID:	CA150879217		

VISTA Address*:	UNKNOWN FOOT OF IMPERIAL HWY AT THE PLAYA DELRE EL SEGUNDO, CA 90245	VISTA ID#:	200040411
		Distance/Direction:	0.00 MI / NA
		Plotted as:	Point

Map ID
30

ERNS - Emergency Response Notification System / SRC# 4939	Agency Address:	SAME AS ABOVE	
	Spill Date Time:	MARCH 8, 1991 UNKNOWN	
	Case Number:	91-2835	
	Spill Location:	FOOT OF IMPERIAL HWY AT THE PLAYA DELRE	
	Source Agency:	E	
	Discharger Org:	UNKNOWN	
	Material Spilled:	DIESEL FUEL (INSPECTED), 0.00 (UNK)	
	Waterway Affected:	STORM DRAIN W/ LEAD - OCEAN	
	Fields Not Reported:	Discharger Name, Discharger Phone	
Air Release:	Land Release:	Water Release:	Ground Release:
NO	YES	YES	NO
Facility Release:	Other Release:		
NO	NO		

VISTA Address*:	K.A. ELSESSER 5700 W. CENTURY BLVD. LOS ANGELES, CA 90045	VISTA ID#:	200088354
		Distance/Direction:	0.00 MI / NA
		Plotted as:	Point

Map ID
31

ERNS - Emergency Response Notification System / SRC# 4939	Agency Address:	K.A. ELSESSER 5700 W. CENTURY BLVD. LOS ANGELES, CA 90049	
	Spill Date Time:	JULY 24, 1990 11:05:00 AM	
	Case Number:	90-9177	
	Spill Location:	5700 W. CENTURY BLVD.	
	Source Agency:	E	
	Discharger Org:	K.A. ELSESSER	
	Material Spilled:	PENTACHLOROBIPHENYL, 1.90 (GAL)	
	Waterway Affected:	NONE	
	Fields Not Reported:	Discharger Name, Discharger Phone	
Air Release:	Land Release:	Water Release:	Ground Release:
NO	NO	NO	NO
Facility Release:	Other Release:		
NO	NO		



* VISTA address includes enhanced city and ZIP.
For more information call VISTA Information Solutions, Inc. at 1-800-767-0403.
Report ID: 224814-002 Date of Report: November 6, 1998
Version 2.6 Page #61

SUBJECT PROPERTY AREA CONT.

VISTA Address: **WORLDWAY POSTAL CENTER**
5800 WEST CENTURY BLVD
LOS ANGELES, CA 90045

VISTA ID#: 475392
 Distance/Direction: 0.00 MI / NA
 Plotted as: Point

Map ID

31

FINDS - Facility Index System / SRC# 4940

Agency Address: **WORLDWAY POSTAL CTR**
5800 W CENTURY BLVD
LOS ANGELES, CA 90045

Indian Land: NOT REPORTED Federal Facility: NO
 Duns #: NOT REPORTED
 SIC Code: NOT REPORTED NOT REPORTED
 Program Name: RCRIS
 Agency ID: CAD981570658

VISTA Address: **USPS**
5800 W CENTURY BLVD
LOS ANGELES, CA 90045

VISTA ID#: 4061669
 Distance/Direction: 0.00 MI / NA
 Plotted as: Point

Map ID

31

FINDS - Facility Index System / SRC# 4940

Agency Address: **USPS GENERAL MAIL FAC**
5800 W CENTURY BLVD
LOS ANGELES, CA 90009

Indian Land: NOT REPORTED Federal Facility: YES
 Duns #: NOT REPORTED
 SIC Code: NOT REPORTED NOT REPORTED
 Program Name: RCRIS
 Agency ID: CA516090404
 Program Name: FRS
 Agency ID: CA 100090404

VISTA Address: **GRAY LINE TOURS/FLYAWAY**
10053 INTERNATIONAL
LOS ANGELES, CA 90045

VISTA ID#: 4030451
 Distance/Direction: 0.00 MI / NA
 Plotted as: Point

Map ID

31

STATE UST - State Underground Storage Tank / SRC# 1612

Agency Address: SAME AS ABOVE
 Underground Tanks: NOT REPORTED
 Aboveground Tanks: NOT REPORTED
 Tanks Removed: NOT REPORTED

Tank ID: NU Tank Status: NOT AVAILABLE
 Tank Contents: NOT AVAILABLE Leak Monitoring: UNKNOWN
 Tank Age: NOT REPORTED Tank Piping: NOT AVAILABLE
 Tank Size (Units): NOT REPORTED (NOT AVAILABLE) Tank Material: NOT AVAILABLE

VISTA Address: **FIRE STATION 95**
10010 INTERNATIONAL
LOS ANGELES, CA 90045

VISTA ID#: 235289
 Distance/Direction: 0.00 MI / NA
 Plotted as: Point

Map ID

31

STATE UST - State Underground Storage Tank / SRC# 1612

Agency Address: SAME AS ABOVE
 Underground Tanks: 1
 Aboveground Tanks: NOT REPORTED
 Tanks Removed: NOT REPORTED

SUBJECT PROPERTY AREA CONT.

Tank ID: NU Tank Status: NOT AVAILABLE
 Tank Contents: NOT AVAILABLE Leak Monitoring: UNKNOWN
 Tank Age: NOT REPORTED Tank Piping: NOT AVAILABLE
 Tank Size (Units): NOT REPORTED (NOT AVAILABLE) Tank Material: NOT AVAILABLE

FINDS - Facility Index System / SRC# 4940

Agency Address: **LA FIRE STA 95**
10010 INTERNATIONAL RD
WILSHIRE, CA 90045

Indian Land: NOT REPORTED Federal Facility: UNKNOWN
 Duns #: NOT REPORTED
 SIC Code: NOT REPORTED NOT REPORTED
 Program Name: RCRIS
 Agency ID: CAD981963631

FINDS - Facility Index System / SRC# 4940

Agency Address: **PLAZA CLEANERS**
6324 COMMERCE BLVD
ROHWERT PARK, CA 90028

Indian Land: NOT REPORTED Federal Facility: UNKNOWN
 Duns #: 133384222
 SIC Code: 7210 SVC-DRY CLEANING PLANTS EXCEPT RUGS/7216 SVC-DRY CLEANING PLANTS EXCEPT RUG
 Program Name: RCRIS
 Agency ID: CAD981963564
 Program Name: RCRIS
 Agency ID: CAD981963429
 Program Name: AFS/ARS
 Agency ID: 060975107
 Program Name: FACILITY ACTIVE DB RECORD
 Agency ID: 133584222

VISTA Address: **THE GRAY LINE TOURS COMPANY**
10013 INTERNATIONAL
LOS ANGELES, CA 90045

VISTA ID#: 4030450
 Distance/Direction: 0.00 MI / NA
 Plotted as: Point

Map ID

31

STATE UST - State Underground Storage Tank / SRC# 1612

Agency Address: SAME AS ABOVE
 Underground Tanks: NOT REPORTED
 Aboveground Tanks: NOT REPORTED
 Tanks Removed: NOT REPORTED

Tank ID: NU Tank Status: NOT AVAILABLE
 Tank Contents: NOT AVAILABLE Leak Monitoring: UNKNOWN
 Tank Age: NOT REPORTED Tank Piping: NOT AVAILABLE
 Tank Size (Units): NOT REPORTED (NOT AVAILABLE) Tank Material: NOT AVAILABLE

SUBJECT PROPERTY AREA CONT.

VISTA Address*: DYNAIR 5600 W CENTURY LOS ANGELES, CA 90045	VISTA ID#: 200386094	Map ID 32
Distance/Direction: 0.00 MI / NA	Plotted as: Point	
ERNS - Emergency Response Notification System / SRC# 4938		Agency ID: 326628
Agency Address: SAME AS ABOVE		
Spill Date Time: FEBRUARY 17, 1996 06:00:00 PM		
Case Number: 326628		
Spill Location: 5600 W CENTURY		
Discharger Org: DYNAIR		
Material Spilled: DIMETHYLDICHLOROSILANE, 1.00 (LTR)		
Waterway Affected: CONCRETE		
Fields Not Reported: Source Agency, Discharger Name, Discharger Phone		
Air Release: NO	Land Release: YES	Water Release: NO
Ground Release: NO	Facility Release: NO	Other Release: NO

VISTA Address*: HANGAR FUEL FARM 6010 AVION LOS ANGELES, CA 90045	VISTA ID#: 1237306	Map ID 33
Distance/Direction: 0.00 MI / NA	Plotted as: Point	

STATE UST - State Underground Storage Tank / SRC# 1612		EPA/Agency ID: N/A
Agency Address: HANGAR FUEL FARM 6010 AVION LOS ANGELES, CA 90009 4		
Underground Tanks: NOT REPORTED		
Aboveground Tanks: NOT REPORTED		
Tanks Removed: NOT REPORTED		
Tank ID: TU	Tank Status: CLOSED	
Tank Contents: DIESEL	Leak Monitoring: UNKNOWN	
Tank Age: NOT REPORTED	Tank Piping: UNKNOWN	
Tank Size (Units): 22089 (GALLONS)	Tank Material: BARE STEEL	
Tank ID: TU	Tank Status: CLOSED	
Tank Contents: DIESEL	Leak Monitoring: UNKNOWN	
Tank Age: NOT REPORTED	Tank Piping: UNKNOWN	
Tank Size (Units): 22680 (GALLONS)	Tank Material: BARE STEEL	
Tank ID: TU	Tank Status: CLOSED	
Tank Contents: DIESEL	Leak Monitoring: UNKNOWN	
Tank Age: NOT REPORTED	Tank Piping: UNKNOWN	
Tank Size (Units): 22690 (GALLONS)	Tank Material: BARE STEEL	
Tank ID: TU	Tank Status: CLOSED	
Tank Contents: DIESEL	Leak Monitoring: UNKNOWN	
Tank Age: NOT REPORTED	Tank Piping: UNKNOWN	
Tank Size (Units): 22690 (GALLONS)	Tank Material: BARE STEEL	

STATE UST - State Underground Storage Tank / SRC# 1612		EPA/Agency ID: N/A
Agency Address: HANGAR FUEL FARM 6010 AVION LOS ANGELES, CA 90009		
Underground Tanks: NOT REPORTED		
Aboveground Tanks: NOT REPORTED		
Tanks Removed: NOT REPORTED		
Tank ID: TU	Tank Status: NOT AVAILABLE	
Tank Contents: NOT AVAILABLE	Leak Monitoring: UNKNOWN	
Tank Age: NOT REPORTED	Tank Piping: NOT AVAILABLE	
Tank Size (Units): NOT REPORTED (NOT AVAILABLE)	Tank Material: NOT AVAILABLE	

SUBJECT PROPERTY AREA CONT.

VISTA Address*: UNITED AIRLINES INC 6020 AVION LOS ANGELES, CA 90045	VISTA ID#: 931865	Map ID 33
Distance/Direction: 0.00 MI / NA	Plotted as: Point	

STATE UST - State Underground Storage Tank / SRC# 1612		EPA/Agency ID: N/A
Agency Address: UNITED AIRLINES INC 6020 AVION LOS ANGELES, CA 90009 2		
Underground Tanks: NOT REPORTED		
Aboveground Tanks: NOT REPORTED		
Tanks Removed: NOT REPORTED		
Tank ID: TU	Tank Status: NOT AVAILABLE	
Tank Contents: NOT AVAILABLE	Leak Monitoring: UNKNOWN	
Tank Age: NOT REPORTED	Tank Piping: NOT AVAILABLE	
Tank Size (Units): NOT REPORTED (NOT AVAILABLE)	Tank Material: NOT AVAILABLE	

STATE UST - State Underground Storage Tank / SRC# 1612		EPA/Agency ID: N/A
Agency Address: UNITED AIRLINES 6016 AVION LOS ANGELES, CA 90045		
Underground Tanks: NOT REPORTED		
Aboveground Tanks: NOT REPORTED		
Tanks Removed: NOT REPORTED		
Tank ID: TU	Tank Status: NOT AVAILABLE	
Tank Contents: NOT AVAILABLE	Leak Monitoring: UNKNOWN	
Tank Age: NOT REPORTED	Tank Piping: NOT AVAILABLE	
Tank Size (Units): NOT REPORTED (NOT AVAILABLE)	Tank Material: NOT AVAILABLE	

STATE LUST - State Leaking Underground Storage Tank / SRC# 4826		EPA/Agency ID: N/A
Agency Address: UNITED AIRLINES 6020 AVION DR WESTCHESTER, CA 90045 90045407		
Facility ID: 03177987		
Leak Report Date: NO ACTION		
Remediation Status: SOIL ONLY		
Media Affected: CROSS STREET, CENTURY		
Description / Comment: LOS ANGELES REGION		
Description / Comment: REVIEW DATE: 6/27/1997		

CORTESE / SRC# 4840		Agency ID: 900453407
Agency Address: UNITED AIRLINES 6020 AVION LOS ANGELES, CA 90009-3000 Agency Code ()		
List Name: NOT REPORTED		
Site ID: NOT REPORTED		

STATE LUST - State Leaking Underground Storage Tank / SRC# 4918		EPA/Agency ID: N/A
Agency Address: UNITED AIRLINES 6020 AVION DR WESTCHESTER, CA 90045 90045407		
Facility ID: 03177987		
Leak Date: NO ACTION		
Remediation Status: SOIL ONLY		
Media Affected: CROSS STREET, CENTURY		
Description / Comment: LOCAL AGENCY: CITY OF LOS ANGELES		



SUBJECT PROPERTY AREA CONT.

FINDS - Facility Index System / SRC# 4940		EPA/Agency ID:	N/A
Agency Address:	UNITED AIRLINES PM DEPT LOS ANGELES INTERNATIONAL APT LOS ANGELES, CA 90069		
Indian Land:	NOT REPORTED	Federal Facility:	UNKNOWN
Duns #:	NOT REPORTED		
SIC Code:	NOT REPORTED NOT REPORTED		
Program Name:	RCRIS		
Agency ID:	CAT990012693		

VISTA Address:	WESTERN STATES MAINT AND ENG 6018 AVION DR LOS ANGELES, CA 90045	VISTA ID#:	7031660
		Distance/Direction:	0.00 MI / NA
		Plotted as:	Point

Map ID
33

FINDS - Facility Index System / SRC# 4940		EPA/Agency ID:	N/A
Agency Address:	SAME AS ABOVE		
Indian Land:	NOT REPORTED	Federal Facility:	UNKNOWN
Duns #:	NOT REPORTED		
SIC Code:	NOT REPORTED NOT REPORTED		

VISTA Address:	AIR FREIGHT FACILITY 5740 AVION LOS ANGELES, CA 90045	VISTA ID#:	1217436
		Distance/Direction:	0.00 MI / NA
		Plotted as:	Point

Map ID
34

STATE UST - State Underground Storage Tank / SRC# 1612		EPA/Agency ID:	N/A
Agency Address:	SAME AS ABOVE		
Underground Tanks:	3		
Aboveground Tanks:	NOT REPORTED		
Tanks Removed:	NOT REPORTED		
Tank ID:	1U	Tank Status:	CLOSED
Tank Contents:	Oil (NOT SPECIFIED)	Leak Monitoring:	UNKNOWN
Tank Age:	NOT REPORTED	Tank Piping:	UNKNOWN
Tank Size (Units):	530 (GALLONS)	Tank Material:	BARE STEEL

VISTA Address:	DELTA AIR LINES, INC. 5720 AVION LOS ANGELES, CA 90045	VISTA ID#:	1250269
		Distance/Direction:	0.00 MI / NA
		Plotted as:	Point

Map ID
34

STATE UST - State Underground Storage Tank / SRC# 1612		EPA/Agency ID:	N/A
Agency Address:	SAME AS ABOVE		
Underground Tanks:	2		
Aboveground Tanks:	NOT REPORTED		
Tanks Removed:	NOT REPORTED		
Tank ID:	1U	Tank Status:	NOT AVAILABLE
Tank Contents:	NOT AVAILABLE	Leak Monitoring:	UNKNOWN
Tank Age:	NOT REPORTED	Tank Piping:	NOT AVAILABLE
Tank Size (Units):	NOT REPORTED (NOT AVAILABLE)	Tank Material:	NOT AVAILABLE

SUBJECT PROPERTY AREA CONT.

VISTA Address:	LAX FUEL CORPORATION 8068 AVION LOS ANGELES, CA 90045	VISTA ID#:	4019200
		Distance/Direction:	0.00 MI / NA
		Plotted as:	Point

Map ID
35

STATE UST - State Underground Storage Tank / SRC# 1612		EPA/Agency ID:	N/A
Agency Address:	SAME AS ABOVE		
Underground Tanks:	27		
Aboveground Tanks:	NOT REPORTED		
Tanks Removed:	NOT REPORTED		

Tank ID:	1U	Tank Status:	ACTIVE/IN SERVICE
Tank Contents:	MISC. CHEMICAL	Leak Monitoring:	UNKNOWN
Tank Age:	NOT REPORTED	Tank Piping:	UNKNOWN
Tank Size (Units):	4000 (GALLONS)	Tank Material:	BARE STEEL
Tank ID:	2U	Tank Status:	ACTIVE/IN SERVICE
Tank Contents:	Oil (NOT SPECIFIED)	Leak Monitoring:	UNKNOWN
Tank Age:	NOT REPORTED	Tank Piping:	UNKNOWN
Tank Size (Units):	250 (GALLONS)	Tank Material:	BARE STEEL
Tank ID:	3U	Tank Status:	ACTIVE/IN SERVICE
Tank Contents:	MISC. CHEMICAL	Leak Monitoring:	UNKNOWN
Tank Age:	NOT REPORTED	Tank Piping:	UNKNOWN
Tank Size (Units):	10000 (GALLONS)	Tank Material:	BARE STEEL
Tank ID:	4U	Tank Status:	ACTIVE/IN SERVICE
Tank Contents:	MISC. CHEMICAL	Leak Monitoring:	UNKNOWN
Tank Age:	NOT REPORTED	Tank Piping:	UNKNOWN
Tank Size (Units):	600 (GALLONS)	Tank Material:	BARE STEEL
Tank ID:	5U	Tank Status:	ACTIVE/IN SERVICE
Tank Contents:	MISC. CHEMICAL	Leak Monitoring:	UNKNOWN
Tank Age:	NOT REPORTED	Tank Piping:	UNKNOWN
Tank Size (Units):	1000 (GALLONS)	Tank Material:	BARE STEEL
Tank ID:	6U	Tank Status:	ACTIVE/IN SERVICE
Tank Contents:	MISC. CHEMICAL	Leak Monitoring:	UNKNOWN
Tank Age:	NOT REPORTED	Tank Piping:	UNKNOWN
Tank Size (Units):	550 (GALLONS)	Tank Material:	BARE STEEL
Tank ID:	7U	Tank Status:	ACTIVE/IN SERVICE
Tank Contents:	MISC. CHEMICAL	Leak Monitoring:	UNKNOWN
Tank Age:	NOT REPORTED	Tank Piping:	UNKNOWN
Tank Size (Units):	6000 (GALLONS)	Tank Material:	CONCRETE
Tank ID:	8U	Tank Status:	ACTIVE/IN SERVICE
Tank Contents:	MISC. CHEMICAL	Leak Monitoring:	UNKNOWN
Tank Age:	NOT REPORTED	Tank Piping:	UNKNOWN
Tank Size (Units):	800 (GALLONS)	Tank Material:	CONCRETE
Tank ID:	9U	Tank Status:	ACTIVE/IN SERVICE
Tank Contents:	MISC. CHEMICAL	Leak Monitoring:	UNKNOWN
Tank Age:	NOT REPORTED	Tank Piping:	UNKNOWN
Tank Size (Units):	NOT REPORTED (GALLONS)	Tank Material:	CONCRETE
Tank ID:	10U	Tank Status:	ACTIVE/IN SERVICE
Tank Contents:	MISC. CHEMICAL	Leak Monitoring:	UNKNOWN
Tank Age:	NOT REPORTED	Tank Piping:	UNKNOWN
Tank Size (Units):	10000 (GALLONS)	Tank Material:	CONCRETE



SUBJECT PROPERTY AREA CONT.			
Tank ID:	11U	Tank Status:	ACTIVE/IN SERVICE
Tank Contents:	MISC. CHEMICAL	Leak Monitoring:	UNKNOWN
Tank Age:	NOT REPORTED	Tank Piping:	UNKNOWN
Tank Size (Units):	1500 (GALLONS)	Tank Material:	CONCRETE
Tank ID:	12U	Tank Status:	ACTIVE/IN SERVICE
Tank Contents:	MISC. CHEMICAL	Leak Monitoring:	UNKNOWN
Tank Age:	NOT REPORTED	Tank Piping:	UNKNOWN
Tank Size (Units):	800 (GALLONS)	Tank Material:	CONCRETE
Tank ID:	13U	Tank Status:	ACTIVE/IN SERVICE
Tank Contents:	MISC. CHEMICAL	Leak Monitoring:	UNKNOWN
Tank Age:	NOT REPORTED	Tank Piping:	UNKNOWN
Tank Size (Units):	2000 (GALLONS)	Tank Material:	BARE STEEL
Tank ID:	14U	Tank Status:	ACTIVE/IN SERVICE
Tank Contents:	MISC. CHEMICAL	Leak Monitoring:	UNKNOWN
Tank Age:	NOT REPORTED	Tank Piping:	UNKNOWN
Tank Size (Units):	NOT REPORTED (GALLONS)	Tank Material:	CONCRETE
Tank ID:	15U	Tank Status:	ACTIVE/IN SERVICE
Tank Contents:	MISC. CHEMICAL	Leak Monitoring:	UNKNOWN
Tank Age:	NOT REPORTED	Tank Piping:	UNKNOWN
Tank Size (Units):	1000 (GALLONS)	Tank Material:	CONCRETE
Tank ID:	16U	Tank Status:	ACTIVE/IN SERVICE
Tank Contents:	OIL (NOT SPECIFIED)	Leak Monitoring:	UNKNOWN
Tank Age:	NOT REPORTED	Tank Piping:	UNKNOWN
Tank Size (Units):	2000 (GALLONS)	Tank Material:	BARE STEEL
Tank ID:	17U	Tank Status:	ACTIVE/IN SERVICE
Tank Contents:	MISC. CHEMICAL	Leak Monitoring:	UNKNOWN
Tank Age:	NOT REPORTED	Tank Piping:	UNKNOWN
Tank Size (Units):	2000 (GALLONS)	Tank Material:	BARE STEEL
Tank ID:	18U	Tank Status:	ACTIVE/IN SERVICE
Tank Contents:	MISC. CHEMICAL	Leak Monitoring:	UNKNOWN
Tank Age:	NOT REPORTED	Tank Piping:	UNKNOWN
Tank Size (Units):	1500 (GALLONS)	Tank Material:	CONCRETE
Tank ID:	19U	Tank Status:	ACTIVE/IN SERVICE
Tank Contents:	MISC. CHEMICAL	Leak Monitoring:	UNKNOWN
Tank Age:	NOT REPORTED	Tank Piping:	UNKNOWN
Tank Size (Units):	1000 (GALLONS)	Tank Material:	BARE STEEL
Tank ID:	20U	Tank Status:	ACTIVE/IN SERVICE
Tank Contents:	MISC. CHEMICAL	Leak Monitoring:	UNKNOWN
Tank Age:	NOT REPORTED	Tank Piping:	UNKNOWN
Tank Size (Units):	2000 (GALLONS)	Tank Material:	BARE STEEL
Tank ID:	21U	Tank Status:	ACTIVE/IN SERVICE
Tank Contents:	MISC. CHEMICAL	Leak Monitoring:	UNKNOWN
Tank Age:	NOT REPORTED	Tank Piping:	UNKNOWN
Tank Size (Units):	1000 (GALLONS)	Tank Material:	BARE STEEL
Tank ID:	22U	Tank Status:	ACTIVE/IN SERVICE
Tank Contents:	MISC. CHEMICAL	Leak Monitoring:	UNKNOWN
Tank Age:	NOT REPORTED	Tank Piping:	UNKNOWN
Tank Size (Units):	24000 (GALLONS)	Tank Material:	BARE STEEL

SUBJECT PROPERTY AREA CONT.			
Tank ID:	23U	Tank Status:	ACTIVE/IN SERVICE
Tank Contents:	UNLEADED GAS	Leak Monitoring:	UNKNOWN
Tank Age:	NOT REPORTED	Tank Piping:	UNKNOWN
Tank Size (Units):	4000 (GALLONS)	Tank Material:	BARE STEEL
Tank ID:	24U	Tank Status:	ACTIVE/IN SERVICE
Tank Contents:	UNLEADED GAS	Leak Monitoring:	UNKNOWN
Tank Age:	NOT REPORTED	Tank Piping:	UNKNOWN
Tank Size (Units):	24000 (GALLONS)	Tank Material:	BARE STEEL
Tank ID:	25U	Tank Status:	ACTIVE/IN SERVICE
Tank Contents:	DIESEL	Leak Monitoring:	UNKNOWN
Tank Age:	NOT REPORTED	Tank Piping:	UNKNOWN
Tank Size (Units):	24000 (GALLONS)	Tank Material:	FIBERGLASS
Tank ID:	26U	Tank Status:	ACTIVE/IN SERVICE
Tank Contents:	DIESEL	Leak Monitoring:	UNKNOWN
Tank Age:	NOT REPORTED	Tank Piping:	UNKNOWN
Tank Size (Units):	500 (GALLONS)	Tank Material:	BARE STEEL
Tank ID:	27U	Tank Status:	ACTIVE/IN SERVICE
Tank Contents:	UNLEADED GAS	Leak Monitoring:	UNKNOWN
Tank Age:	NOT REPORTED	Tank Piping:	UNKNOWN
Tank Size (Units):	1000 (GALLONS)	Tank Material:	BARE STEEL
VISTA Address:	WESTERN AIR LINES INC. 6080 AVION DRIVE LOS ANGELES, CA 90045	VISTA ID#:	464332
		Distance/Direction:	0.00 MI / NA
		Plotted as:	Point
FINDS - Facility Index System / SRC# 4840		EPA/Agency ID:	N/A
Agency Address:	WESTERN AIR LINES INC. 6080 AVION DRIVE LOS ANGELES, CA 90009		
Indian Land:	NOT REPORTED	Federal Facility:	UNKNOWN
Duns #:	192012583		
SIC Code:	4583 TCU-AIRPORT TERMINAL SERVICES/4512 TCU-AIR TRANSPORTATION SCHEDULED		
Program Name:	AFSAIRNS		
Agency ID:	0603100140		
Program Name:	FACILITY ACTIVE OR RECORD		
Agency ID:	192012583		
VISTA Address:	DELTA AIRLINES 6150 W CENTURY LOS ANGELES, CA 90045	VISTA ID#:	4824387
		Distance/Direction:	0.00 MI / NA
		Plotted as:	Point
STATE UST - State Underground Storage Tank / SRC# 1612		EPA/Agency ID:	N/A
Agency Address:	SAME AS ABOVE		
Underground Tanks:	NOT REPORTED		
Aboveground Tanks:	NOT REPORTED		
Tanks Removed:	NOT REPORTED		
Tank ID:	1U	Tank Status:	NOT AVAILABLE
Tank Contents:	NOT AVAILABLE	Leak Monitoring:	UNKNOWN
Tank Age:	NOT REPORTED	Tank Piping:	NOT AVAILABLE
Tank Size (Units):	NOT REPORTED (NOT AVAILABLE)	Tank Material:	NOT AVAILABLE

Map ID
35

Map ID
36



* VISTA address includes enhanced city and ZIP.
For more information call VISTA Information Solutions, Inc. at 1-800-767-0403.
Report ID: 224814-002 Date of Report: November 6, 1998
Version 2.0 Page #68



* VISTA address includes enhanced city and ZIP.
For more information call VISTA Information Solutions, Inc. at 1-800-767-0403.
Report ID: 224814-002 Date of Report: November 6, 1998
Version 2.0 Page #69

SUBJECT PROPERTY AREA CONT.

STATE LUST - State Leaking Underground Storage Tank / SRC# 4828		EPA/Agency ID:	N/A
Agency Address:	DELTA AIR LINES 8150 CENTURY BLVD W WESTCHESTER, CA 90045 094-44		
Facility ID:			
Leak Report Date:	05/24/1993		
Remediation Start Date:	08/01/1993		
Substance:	SOLVENTS-VOC		
Remediation Status:	REMEDIAL ACTION UNDERWAY		
Media Affected:	OTHER GROUND WATER		
Description / Comment:	LOS ANGELES REGION		
Description / Comment:	REVIEW DATE: 09/01/1996		

CORTESE / SRC# 4840		Agency ID:	094-44
Agency Address:	DELTA AIR LINES 8150 CENTURY LOS ANGELES, CA Agency Code ()		
List Name:			
Site ID:	NOT REPORTED		

STATE LUST - State Leaking Underground Storage Tank / SRC# 4918		EPA/Agency ID:	N/A
Agency Address:	DELTA AIR LINES 8150 CENTURY BLVD W WESTCHESTER, CA 90045 094-44		
Facility ID:			
Leak Date:	05/24/1993		
Substance:	SOLVENTS-VOC		
Remediation Status:	REMEDIAL ACTION UNDERWAY		
Media Affected:	SOIL AND GROUNDWATER		
Description / Comment:	LOCAL AGENCY: CITY OF LOS ANGELES		

STATE LUST - State Leaking Underground Storage Tank / SRC# 5114		EPA/Agency ID:	N/A
Agency Address:	DELTA AIR LINES 8150 CENTURY BOULE LOS ANGELES, CA 90047 644		
Facility ID:			
Substance:	VOCs		
Remediation Status:	SITE ASSESSMENT		
Lead Agency Contact:	JC		
Agency Contact:	JC		

VISTA Address:	FILTROL CORP 5956 W CENTURY BLVD LOS ANGELES, CA 90045	VISTA ID#:	6922198	Map ID 37
		Distance/Direction:	0.00 MI / NA	
		Plotted as:	Point	

FINDS - Facility Index System / SRC# 4940		EPA/Agency ID:	N/A
Agency Address:	FILTROL CORP 5956 W CENTURY BLVD LOS ANGELES, CA 90045		
Indian Land:	NOT REPORTED	Federal Facility:	UNKNOWN
Duns #:	NOT REPORTED		
SIC Code:	3295 MFG-MINERAL S GROUND OR TREATED		
Program Name:	PCS		
Agency ID:	ID0300647		

SUBJECT PROPERTY AREA CONT.

VISTA Address:	LA SEPULVEDA TUNNEL BUILDING #2 11101 S SEPULVEDA BLVD LOS ANGELES, CA 90045	VISTA ID#:	1601397	Map ID 38
		Distance/Direction:	0.00 MI / NA	
		Plotted as:	Point	
FINDS - Facility Index System / SRC# 4940		EPA/Agency ID:	N/A	
Agency Address:	LA SEPULVEDA TUNNEL BUILDING #2 11101 S SEPULVEDA BLVD WESTCHESTER, CA 90045			
Indian Land:	NOT REPORTED	Federal Facility:	UNKNOWN	
Duns #:	NOT REPORTED			
SIC Code:	NOT REPORTED / NOT REPORTED			
Program Name:	RCRS			
Agency ID:	CAD981689087			

VISTA Address:	RITE-RATE RENT-A-CAR 11347 S SEPULVEDA LOS ANGELES, CA 90045	VISTA ID#:	1230512	Map ID 39
		Distance/Direction:	0.00 MI / NA	
		Plotted as:	Point	

STATE UST - State Leaking Underground Storage Tank / SRC# 1612		EPA/Agency ID:	N/A
Agency Address:	SAME AS ABOVE		
Underground Tanks:	2		
Aboveground Tanks:	NOT REPORTED		
Tanks Removed:	NOT REPORTED		
Tank ID:	1U	Tank Status:	CLOSED
Tank Contents:	UNLEADED GAS	Leak Monitoring:	UNKNOWN
Tank Age:	NOT REPORTED	Tank Piping:	UNKNOWN
Tank Size (Units):	4500 (GALLONS)	Tank Material:	BARE STEEL
Tank ID:	2U	Tank Status:	CLOSED
Tank Contents:	UNLEADED GAS	Leak Monitoring:	UNKNOWN
Tank Age:	NOT REPORTED	Tank Piping:	UNKNOWN
Tank Size (Units):	3899 (GALLONS)	Tank Material:	BARE STEEL

VISTA Address:	SHELL LAX FACILITY 001 ONE WORLD CIRCLE LOS ANGELES, CA 90045	VISTA ID#:	6508939	Map ID 40
		Distance/Direction:	0.00 MI / NA	
		Plotted as:	Point	

STATE LUST - State Leaking Underground Storage Tank / SRC# 4828		EPA/Agency ID:	N/A
Agency Address:	SHELL LAX FACILITY 001 ONE WORLD CIRCLE LAX, LOS ANGELES COUNTY, CA 90045 900453098		
Facility ID:			
Leak Report Date:	01/14/1987		
Pollution Characterization Date:	03/12/1988		
Substance:	GASOLINE		
Remediation Status:	FURTHER SITE ASSESSMENT UNDERWAY		
Media Affected:	UNDEFINED		
Description / Comment:	LOS ANGELES REGION		
Description / Comment:	REVIEW DATE: 6/6/1998		

CORTESE / SRC# 4840		Agency ID:	900450098
Agency Address:	SHELL LAX FACILITY 1 ONE WORLD LAX-LOS ANGELES COUNTY, CA 90045 Agency Code ()		
List Name:			
Site ID:	NOT REPORTED		

SUBJECT PROPERTY AREA CONT.

STATE UST - State Leaking Underground Storage Tank / SRC# 4938		EPA/Agency ID:	N/A
Agency Address: SHELL LAX FACILITY 807 ONE WORLD CIRCLE LAX-LOS ANGELES COUNTY, CA 90045			
Facility ID: 900450098			
Leak Date: 01/10/1987			
Substance: GASOLINE			
Remediation Status: FURTHER SITE ASSESSMENT UNDERWAY			
Media Affected: UNDEFINED			
Description / Comment: LOCAL AGENCY: COUNTY OF LOS ANGELES			

VISTA Address:	DEPARTMENT OF AIRPORTS 00001 WORLD WY LOS ANGELES, CA 90045	VISTA ID#:	1194190
		Distance/Direction:	0.00 MI / NA
		Plotted as:	Point

Map ID
40

LA Co Site Mgmt - LA County Site Mitigation / SRC# 4831

Agency Address: DEPARTMENT OF AIRPORTS 86001 WORLD WY CA 90009		Agency ID:	88S025
Log Number: 865925			
Discovery Date: NOT REPORTED			
Abate Date: NOT REPORTED			

VISTA Address:	LAX AIR TRAFFIC CONTROL TOWER 1 WORLD LOS ANGELES, CA 90045	VISTA ID#:	1255524
		Distance/Direction:	0.00 MI / NA
		Plotted as:	Point

Map ID
40

STATE UST - State Underground Storage Tank / SRC# 1612

Agency Address: SAME AS ABOVE		EPA/Agency ID:	N/A
Underground Tanks: 1			
Aboveground Tanks: NOT REPORTED			
Tanks Removed: NOT REPORTED			
Tank ID:	1U	Tank Status:	NOT AVAILABLE
Tank Contents:	NOT AVAILABLE	Leak Monitoring:	UNKNOWN
Tank Age:	NOT REPORTED	Tank Piping:	NOT AVAILABLE
Tank Size (Units):	NOT REPORTED (NOT AVAILABLE)	Tank Material:	NOT AVAILABLE

STATE UST - State Leaking Underground Storage Tank / SRC# 4828

Agency Address: FAA LAX CONTROL TOWER 1 WORLD WY WESTCHESTER, CA 90045		EPA/Agency ID:	N/A
Facility ID: 800450270			
Leak Report Date: 01/27/1988			
Case Closed Date: 08/28/1988			
Substance: DIESEL			
Remediation Status: CASE CLOSED			
Media Affected: SOIL ONLY			
Description / Comment: LOS ANGELES REGION			
Description / Comment: REVIEW DATE: 08/28/1988			

STATE UST - State Leaking Underground Storage Tank / SRC# 4918

Agency Address: FAA LAX CONTROL TOWER 1 WORLD WY WESTCHESTER, CA 90045		EPA/Agency ID:	N/A
Facility ID: 806480270			
Leak Date: 01/27/1988			
Substance: DIESEL			

SUBJECT PROPERTY AREA CONT.

Remediation Status:	CASE CLOSED
Media Affected:	SOIL ONLY
Description / Comment:	LOCAL AGENCY: CITY OF LOS ANGELES

VISTA Address:	LOS ANGELES INTL ARPT NO 1 WORLD WY LOS ANGELES, CA 90045	VISTA ID#:	249953
		Distance/Direction:	0.00 MI / NA
		Plotted as:	Point

Map ID
40

FINDS - Facility Index System / SRC# 4940

Agency Address: LOS ANGELES INTL ARPT NO 1 WORLD WY LOS ANGELES, CA 90009		EPA/Agency ID:	N/A
Indian Land:	NOT REPORTED	Federal Facility:	UNKNOWN
Duns #:	627786311		
SIC Code:	4521 TOU-AIRPORTS FLYING FIELDS SERVICES		
Program Name:	RCRIS		
Agency ID:	CA1880014226		
Program Name:	FACILITY ACTIVE DR RECORD		
Agency ID:	627786311		

VISTA Address:	HERTZ CORPORATION 23 WORLD WY ARPT LOS ANGELES, CA 90045	VISTA ID#:	3205079
		Distance/Direction:	0.00 MI / NA
		Plotted as:	Point

Map ID
40

FINDS - Facility Index System / SRC# 4940

Agency Address: SAME AS ABOVE		EPA/Agency ID:	N/A
Indian Land:	NOT REPORTED	Federal Facility:	UNKNOWN
Duns #:	NOT REPORTED		
SIC Code:	NOT REPORTED NOT REPORTED		
Program Name:	AFS/ARS		
Agency ID:	350278C178		

VISTA Address:	CITY OF LOS ANGELES 6221 W 96TH LOS ANGELES, CA 90045	VISTA ID#:	4017588
		Distance/Direction:	0.00 MI / NA
		Plotted as:	Point

Map ID
41

STATE UST - State Underground Storage Tank / SRC# 1612

Agency Address: SAME AS ABOVE		EPA/Agency ID:	N/A
Underground Tanks: NOT REPORTED			
Aboveground Tanks: NOT REPORTED			
Tanks Removed: NOT REPORTED			
Tank ID:	1U	Tank Status:	NOT AVAILABLE
Tank Contents:	NOT AVAILABLE	Leak Monitoring:	UNKNOWN
Tank Age:	NOT REPORTED	Tank Piping:	NOT AVAILABLE
Tank Size (Units):	NOT REPORTED (NOT AVAILABLE)	Tank Material:	NOT AVAILABLE

STATE UST - State Underground Storage Tank / SRC# 1612

Agency Address: SAME AS ABOVE		EPA/Agency ID:	N/A
Underground Tanks: NOT REPORTED			
Aboveground Tanks: NOT REPORTED			
Tanks Removed: NOT REPORTED			
Tank ID:	1U	Tank Status:	NOT AVAILABLE
Tank Contents:	NOT AVAILABLE	Leak Monitoring:	UNKNOWN
Tank Age:	NOT REPORTED	Tank Piping:	NOT AVAILABLE
Tank Size (Units):	NOT REPORTED (NOT AVAILABLE)	Tank Material:	NOT AVAILABLE



SUBJECT PROPERTY AREA CONT.

VISTA Address:	ALLIED AVIATION SERVICE COMPAN 6401 W 96TH LOS ANGELES, CA 90045	VISTA ID#:	4017589
		Distance/Direction:	0.00 MI / NA
		Plotted as:	Point

Map ID

42

STATE UST - State Underground Storage Tank / SRC# 1612	EPA/Agency ID:	N/A
--	----------------	-----

Agency Address:	SAIJA AS ABOVE
Underground Tanks:	3
Aboveground Tanks:	NOT REPORTED
Tanks Removed:	NOT REPORTED

Tank ID:	TU	Tank Status:	ACTIVE/IN SERVICE
Tank Contents:	UNLEADED GAS	Leak Monitoring:	UNKNOWN
Tank Age:	NOT REPORTED	Tank Piping:	UNKNOWN
Tank Size (Units):	10000 (GALLONS)	Tank Material:	BARE STEEL
Tank ID:	TU	Tank Status:	ACTIVE/IN SERVICE
Tank Contents:	UNLEADED GAS	Leak Monitoring:	UNKNOWN
Tank Age:	NOT REPORTED	Tank Piping:	UNKNOWN
Tank Size (Units):	6000 (GALLONS)	Tank Material:	BARE STEEL
Tank ID:	TU	Tank Status:	ACTIVE/IN SERVICE
Tank Contents:	UNKNOWN SPECIFIED	Leak Monitoring:	UNKNOWN
Tank Age:	NOT REPORTED	Tank Piping:	UNKNOWN
Tank Size (Units):	400 (GALLONS)	Tank Material:	BARE STEEL

VISTA Address:	TURNER CONSTRUCTION 00250 WORLDWAY LOS ANGELES, CA 90045	VISTA ID#:	6564527
		Distance/Direction:	0.00 MI / NA
		Plotted as:	Point

Map ID

43

LA Co Site Mitig - LA County Site Mitigation / SRC# 4831	Agency ID:	RXS177
--	------------	--------

Agency Address:	TURNER CONSTRUCTION 00250 WORLDWAY CA 90045
Log Number:	RXS177
Discovery Date:	NOT REPORTED
Abate Date:	NOT REPORTED

VISTA Address:	AIRPORT GROUP INTERNATIONAL INC 100 WORLD WAY TERMINAL 1 BLDG LOS ANGELES, CA 90045	VISTA ID#:	6479014
		Distance/Direction:	0.00 MI / NA
		Plotted as:	Point

Map ID

43

FINDS - Facility Index System / SRC# 4840	EPA/Agency ID:	N/A
---	----------------	-----

Agency Address:	LOCKHEED AIR TERMINAL INC 100 WORLD WAY LOS ANGELES, CA 90045	Federal Facility:	UNKNOWN
-----------------	---	-------------------	---------

Indian Land:	NOT REPORTED
Duns #:	126222074
SIC Code:	4581 TRAVEL SERVICES
Program Name:	RCRIS
Agency ID:	CAD981422611
Program Name:	FACILITY ACTIVE DB RECORD
Agency ID:	126222074

SUBJECT PROPERTY AREA CONT.

VISTA Address:	LAX TERMINAL 2 200 WORLD WY LOS ANGELES, CA 90045	VISTA ID#:	932080
		Distance/Direction:	0.00 MI / NA
		Plotted as:	Point

Map ID

43

STATE LUST - State Leaking Underground Storage Tank / SRC# 4918	EPA/Agency ID:	N/A
---	----------------	-----

Agency Address:	LAX TERMINAL 2 200 WORLD WY WESTCHESTER, CA 90045 909456007
Facility ID:	
Leak Date:	07/07/1986

Remediation Status:	FURTHER SITE ASSESSMENT UNDERWAY
Media Affected:	SOIL AND GROUNDWATER
Description / Comment:	CROSS STREET: SEPULVEDA
Description / Comment:	LOCAL AGENCY: CITY OF LOS ANGELES

VISTA Address:	TERMINAL ONE 100 WORLD LOS ANGELES, CA 90045	VISTA ID#:	1250298
		Distance/Direction:	0.00 MI / NA
		Plotted as:	Point

Map ID

43

STATE UST - State Underground Storage Tank / SRC# 1612	EPA/Agency ID:	N/A
--	----------------	-----

Agency Address:	TERMINAL ONE 100 WORLD LOS ANGELES, CA 90045
Underground Tanks:	1
Aboveground Tanks:	NOT REPORTED
Tanks Removed:	NOT REPORTED

Tank ID:	TU	Tank Status:	NOT AVAILABLE
Tank Contents:	NOT AVAILABLE	Leak Monitoring:	UNKNOWN
Tank Age:	NOT REPORTED	Tank Piping:	NOT AVAILABLE
Tank Size (Units):	NOT REPORTED (NOT AVAILABLE)	Tank Material:	NOT AVAILABLE

STATE LUST - State Leaking Underground Storage Tank / SRC# 4826	EPA/Agency ID:	N/A
---	----------------	-----

Agency Address:	TERMINAL #1 LAX 100 WORLD WY WESTCHESTER, CA 90045 90450590
Facility ID:	
Leak Report Date:	11/06/1990
Site Assessment Plan Submitted:	11/06/1990

Substance:	GASOLINE
Remediation Status:	PRELIMINARY SITE ASSESSMENT WORKPLAN REQ
Media Affected:	SOIL ONLY
Description / Comment:	CROSS STREET: SEPULVEDA
Description / Comment:	LOS ANGELES REGION
Description / Comment:	REV# DATE: 10/28/1991

CORTESE / SRC# 4840	Agency ID:	102891-02
---------------------	------------	-----------

Agency Address:	TERMINAL #1 LAX 100 WORLD LOS ANGELES, CA 90045000
List Name:	Agency Code ()
Site ID:	NOT REPORTED

STATE LUST - State Leaking Underground Storage Tank / SRC# 4918	EPA/Agency ID:	N/A
---	----------------	-----

Agency Address:	TERMINAL #1 LAX 100 WORLD WY WESTCHESTER, CA 90045
Facility ID:	906480598
Leak Date:	11/06/1990
Substance:	GASOLINE



SUBJECT PROPERTY AREA CONT.

Remediation Status: PRELIMINARY SITE ASSESSMENT WORKPLAN REQ
 Media Affected: SOIL ONLY
 Description / Comment: CROSS STREET: SFPUI VEDA
 Description / Comment: LOCAL AGENCY: CITY OF LOS ANGELES

VISTA Address: ALASKA AIRLINES LOS ANGELES
 300 WORLD WY TERMINAL 3
 LOS ANGELES, CA 90045
 VISTA ID#: 3295080
 Distance/Direction: 0.00 MI / NA
 Plotted as: Point

Map ID
43

FINDS - Facility Index System / SRC# 4940
 Agency Address: SAME AS ABOVE
 Indian Land: NOT REPORTED Federal Facility: UNKNOWN
 Duns #: NOT REPORTED
 SIC Code: NOT REPORTED NOT REPORTED
 Program Name: RCRIIS
 Agency ID: CND99382982

VISTA Address: DELTA AIRLINES
 500 WORLD
 LOS ANGELES, CA 90045
 VISTA ID#: 4047294
 Distance/Direction: 0.00 MI / NA
 Plotted as: Point

Map ID
43

STATE UST - State Underground Storage Tank / SRC# 1912
 Agency Address: SAME AS ABOVE
 Underground Tanks: NOT REPORTED
 Aboveground Tanks: NOT REPORTED
 Tanks Removed: NOT REPORTED
 Tank ID: TU Tank Status: NOT AVAILABLE
 Tank Contents: NOT AVAILABLE Leak Monitoring: UNKNOWN
 Tank Age: NOT REPORTED Tank Piping: NOT AVAILABLE
 Tank Size (Units): NOT REPORTED (NOT AVAILABLE) Tank Material: NOT AVAILABLE

VISTA Address: FUEL STORAGE AREA
 7001 W WORLD
 PLAYA DEL REY, CA 90293
 VISTA ID#: 1217431
 Distance/Direction: 0.00 MI / NA
 Plotted as: Point

Map ID
43

STATE UST - State Underground Storage Tank / SRC# 1612
 Agency Address: FUEL STORAGE AREA
 7001 W WORLD
 LOS ANGELES, CA 90293
 Underground Tanks: TU
 Aboveground Tanks: NOT REPORTED
 Tanks Removed: NOT REPORTED
 Tank ID: TU Tank Status: ACTIVE/IN SERVICE
 Tank Contents: UNLEADED GAS Leak Monitoring: UNKNOWN
 Tank Age: NOT REPORTED Tank Piping: UNKNOWN
 Tank Size (Units): 19000 (GALLONS) Tank Material: BARE STEEL
 Tank ID: TU Tank Status: ACTIVE/IN SERVICE
 Tank Contents: MISC. CHEMICAL Leak Monitoring: UNKNOWN
 Tank Age: NOT REPORTED Tank Piping: UNKNOWN
 Tank Size (Units): 50000 (GALLONS) Tank Material: BARE STEEL
 Tank ID: TU Tank Status: ACTIVE/IN SERVICE
 Tank Contents: MISC. CHEMICAL Leak Monitoring: UNKNOWN
 Tank Age: NOT REPORTED Tank Piping: UNKNOWN
 Tank Size (Units): 50000 (GALLONS) Tank Material: BARE STEEL



SUBJECT PROPERTY AREA CONT.

Tank ID:	4U	Tank Status:	ACTIVE/IN SERVICE
Tank Contents:	MISC. CHEMICAL	Leak Monitoring:	UNKNOWN
Tank Age:	NOT REPORTED	Tank Piping:	UNKNOWN
Tank Size (Units):	59000 (GALLONS)	Tank Material:	BARE STEEL
Tank ID:	5U	Tank Status:	ACTIVE/IN SERVICE
Tank Contents:	MISC. CHEMICAL	Leak Monitoring:	UNKNOWN
Tank Age:	NOT REPORTED	Tank Piping:	UNKNOWN
Tank Size (Units):	59000 (GALLONS)	Tank Material:	BARE STEEL
Tank ID:	6U	Tank Status:	ACTIVE/IN SERVICE
Tank Contents:	MISC. CHEMICAL	Leak Monitoring:	UNKNOWN
Tank Age:	NOT REPORTED	Tank Piping:	UNKNOWN
Tank Size (Units):	50000 (GALLONS)	Tank Material:	BARE STEEL
Tank ID:	7U	Tank Status:	ACTIVE/IN SERVICE
Tank Contents:	MISC. CHEMICAL	Leak Monitoring:	UNKNOWN
Tank Age:	NOT REPORTED	Tank Piping:	UNKNOWN
Tank Size (Units):	50000 (GALLONS)	Tank Material:	BARE STEEL
Tank ID:	8U	Tank Status:	ACTIVE/IN SERVICE
Tank Contents:	MISC. CHEMICAL	Leak Monitoring:	UNKNOWN
Tank Age:	NOT REPORTED	Tank Piping:	UNKNOWN
Tank Size (Units):	2000 (GALLONS)	Tank Material:	BARE STEEL
Tank ID:	9U	Tank Status:	ACTIVE/IN SERVICE
Tank Contents:	OIL (NOT SPECIFIED)	Leak Monitoring:	UNKNOWN
Tank Age:	NOT REPORTED	Tank Piping:	UNKNOWN
Tank Size (Units):	10000 (GALLONS)	Tank Material:	BARE STEEL
Tank ID:	10U	Tank Status:	ACTIVE/IN SERVICE
Tank Contents:	MISC. CHEMICAL	Leak Monitoring:	UNKNOWN
Tank Age:	NOT REPORTED	Tank Piping:	UNKNOWN
Tank Size (Units):	16000 (GALLONS)	Tank Material:	BARE STEEL

VISTA Address: LAX FUEL
 07265 WORLDWAY WEST
 LOS ANGELES, CA 90045
 VISTA ID#: 6584117
 Distance/Direction: 0.00 MI / NA
 Plotted as: Point

Map ID
43

LA Co Site Mgmt - LA County Site Mitigation / SRC# 4831
 Agency Address: LAX FUEL
 07265 WORLDWAY WEST
 CA 90045
 Log Number: RKX176
 Discovery Date: NOT REPORTED
 Abate Date: NOT REPORTED

VISTA Address: HUGHES AIRCRAFT CO HAO AT LAX
 7300 WORLD WAY WEST BAY 5
 LOS ANGELES, CA 90045
 VISTA ID#: 6677042
 Distance/Direction: 0.00 MI / NA
 Plotted as: Point

Map ID
43

FINDS - Facility Index System / SRC# 4940
 Agency Address: HUGHES AIRCRAFT CO HAO AT LAX
 7300 WORLD WAY WEST BAY 5
 LOS ANGELES, CA 90045
 Indian Land: NOT REPORTED Federal Facility: NO
 Duns #: NOT REPORTED
 SIC Code: NOT REPORTED NOT REPORTED
 Program Name: RCRIIS



SUBJECT PROPERTY AREA CONT.

Agency ID: CAR00014936

VISTA Address: **US AIRLINES**
7175 W WORLD
LOS ANGELES, CA 90045

VISTA ID#: 3779528
Distance/Direction: 0.00 MI / NA
Plotted as: Point

Map ID
43

STATE UST - State Underground Storage Tank / SRC# 1612 EPA/Agency ID: N/A

Agency Address: US AIRLINES
7175 W WORLD
LA, CA 90045

Underground Tanks: NOT REPORTED
Aboveground Tanks: NOT REPORTED
Tanks Removed: NOT REPORTED

Tank ID: TU Tank Status: NOT AVAILABLE
Tank Contents: NOT AVAILABLE Leak Monitoring: UNKNOWN
Tank Age: NOT REPORTED Tank Piping: NOT AVAILABLE
Tank Size (Units): NOT REPORTED (NOT AVAILABLE) Tank Material: NOT AVAILABLE

VISTA Address: **AMERICAN AIRLINES, INCORPORATE**
7150 W WORLD
PLAYA DEL REY, CA 90293

VISTA ID#: 1230390
Distance/Direction: 0.00 MI / NA
Plotted as: Point

Map ID
43

STATE UST - State Underground Storage Tank / SRC# 1612 EPA/Agency ID: N/A

Agency Address: AMERICAN AIRLINES, INCORPORATE
7150 W WORLD
LOS ANGELES, CA 90045

Underground Tanks: NOT REPORTED
Aboveground Tanks: NOT REPORTED
Tanks Removed: NOT REPORTED

Tank ID: TU Tank Status: CLOSED
Tank Contents: OIL (NOT SPECIFIED) Leak Monitoring: UNKNOWN
Tank Age: NOT REPORTED Tank Piping: UNKNOWN
Tank Size (Units): 300 (GALLONS) Tank Material: BARE STEEL

VISTA Address: **LAX FUEL CORP**
7275 W WORLD
PLAYA DEL REY, CA 90293

VISTA ID#: 1587232
Distance/Direction: 0.00 MI / NA
Plotted as: Point

Map ID
43

STATE UST - State Underground Storage Tank / SRC# 1612 EPA/Agency ID: N/A

Agency Address: LAX FUEL CORP
7275 W WORLD
LOS ANGELES, CA 90045

Underground Tanks: NOT REPORTED
Aboveground Tanks: NOT REPORTED
Tanks Removed: NOT REPORTED

Tank ID: TU Tank Status: CLOSED
Tank Contents: OIL (NOT SPECIFIED) Leak Monitoring: UNKNOWN
Tank Age: NOT REPORTED Tank Piping: UNKNOWN
Tank Size (Units): 1000 (GALLONS) Tank Material: CONCRETE

STATE UST - State Underground Storage Tank / SRC# 1612 EPA/Agency ID: N/A

Agency Address: LAX FUEL CORPORATION
7261 WORLD
LOS ANGELES, CA 90045

Underground Tanks: NOT REPORTED
Aboveground Tanks: NOT REPORTED
Tanks Removed: NOT REPORTED

SUBJECT PROPERTY AREA CONT.

Tank ID:	TU	Tank Status:	CLOSED
Tank Contents:	MISC. CHEMICAL	Leak Monitoring:	UNKNOWN
Tank Age:	NOT REPORTED	Tank Piping:	UNKNOWN
Tank Size (Units):	NOT REPORTED (GALLONS)	Tank Material:	BARE STEEL
Tank ID:	TU	Tank Status:	CLOSED
Tank Contents:	MISC. CHEMICAL	Leak Monitoring:	UNKNOWN
Tank Age:	NOT REPORTED	Tank Piping:	UNKNOWN
Tank Size (Units):	40000 (GALLONS)	Tank Material:	BARE STEEL
Tank ID:	TU	Tank Status:	CLOSED
Tank Contents:	MISC. CHEMICAL	Leak Monitoring:	UNKNOWN
Tank Age:	NOT REPORTED	Tank Piping:	UNKNOWN
Tank Size (Units):	50000 (GALLONS)	Tank Material:	BARE STEEL
Tank ID:	TU	Tank Status:	CLOSED
Tank Contents:	MISC. CHEMICAL	Leak Monitoring:	UNKNOWN
Tank Age:	NOT REPORTED	Tank Piping:	UNKNOWN
Tank Size (Units):	50000 (GALLONS)	Tank Material:	BARE STEEL
Tank ID:	TU	Tank Status:	CLOSED
Tank Contents:	MISC. CHEMICAL	Leak Monitoring:	UNKNOWN
Tank Age:	NOT REPORTED	Tank Piping:	UNKNOWN
Tank Size (Units):	50000 (GALLONS)	Tank Material:	BARE STEEL

STATE UST - State Underground Storage Tank / SRC# 1612 EPA/Agency ID: N/A

Agency Address: LAX FUEL CORPORATION
7257 W WORLD
LOS ANGELES, CA 90045

Underground Tanks: NOT REPORTED
Aboveground Tanks: NOT REPORTED
Tanks Removed: NOT REPORTED

Tank ID: TU Tank Status: NOT AVAILABLE
Tank Contents: NOT AVAILABLE Leak Monitoring: UNKNOWN
Tank Age: NOT REPORTED Tank Piping: NOT AVAILABLE
Tank Size (Units): NOT REPORTED (NOT AVAILABLE) Tank Material: NOT AVAILABLE

STATE UST - State Underground Storage Tank / SRC# 1612 EPA/Agency ID: N/A

Agency Address: LAX FUEL CORPORATION
7259 W WORLD
LOS ANGELES, CA 90045

Underground Tanks: NOT REPORTED
Aboveground Tanks: NOT REPORTED
Tanks Removed: NOT REPORTED

Tank ID: TU Tank Status: NOT AVAILABLE
Tank Contents: NOT AVAILABLE Leak Monitoring: UNKNOWN
Tank Age: NOT REPORTED Tank Piping: NOT AVAILABLE
Tank Size (Units): NOT REPORTED (NOT AVAILABLE) Tank Material: NOT AVAILABLE

STATE UST - State Underground Storage Tank / SRC# 1612 EPA/Agency ID: N/A

Agency Address: LAX FUEL CORPANT
7261 WORLD
LOS ANGELES, CA 90045

Underground Tanks: NOT REPORTED
Aboveground Tanks: NOT REPORTED
Tanks Removed: NOT REPORTED



SUBJECT PROPERTY AREA CONT.

Tank ID:	1U	Tank Status:	NOT AVAILABLE
Tank Contents:	NOT AVAILABLE	Leak Monitoring:	UNKNOWN
Tank Age:	NOT REPORTED	Tank Piping:	NOT AVAILABLE
Tank Size (Units):	NOT REPORTED (NOT AVAILABLE)	Tank Material:	NOT AVAILABLE

STATE LUST - State Leaking Underground Storage Tank / SRC# 4828	EPA/Agency ID:	N/A
---	----------------	-----

Agency Address:	LAX FUEL CORP 7259 WORLD WY W WESTCHESTER, CA 90045 900450189
-----------------	--

Facility ID:	
--------------	--

Leak Report Date:	02/13/1987
-------------------	------------

Remediation Complete Date:	05/30/1986
----------------------------	------------

Remediation Status:	POST REMEDIAL ACTION UNDERWAY
---------------------	-------------------------------

Media Affected:	OTHER GROUND WATER
-----------------	--------------------

Description / Comment:	CROSS STREET: PERSHING
------------------------	------------------------

Description / Comment:	LOS ANGELES REGION
------------------------	--------------------

Description / Comment:	REVIEW DATE: 08/30/1986
------------------------	-------------------------

STATE LUST - State Leaking Underground Storage Tank / SRC# 4824	EPA/Agency ID:	N/A
---	----------------	-----

Agency Address:	LAX FUEL CORP 7261 WORLD WY W WESTCHESTER, CA 90045 900450161
-----------------	--

Facility ID:	
--------------	--

Leak Report Date:	02/13/1987
-------------------	------------

Remediation Complete Date:	05/30/1986
----------------------------	------------

Remediation Status:	POST REMEDIAL ACTION UNDERWAY
---------------------	-------------------------------

Media Affected:	OTHER GROUND WATER
-----------------	--------------------

Description / Comment:	CROSS STREET: PERSHING
------------------------	------------------------

Description / Comment:	LOS ANGELES REGION
------------------------	--------------------

Description / Comment:	REVIEW DATE: 05/30/1986
------------------------	-------------------------

STATE LUST - State Leaking Underground Storage Tank / SRC# 4826	EPA/Agency ID:	N/A
---	----------------	-----

Agency Address:	LAX FUEL CORP 7253 WORLD WY W WESTCHESTER, CA 90045 900450134
-----------------	--

Facility ID:	
--------------	--

Leak Report Date:	02/13/1987
-------------------	------------

Remediation Complete Date:	05/30/1986
----------------------------	------------

Substance:	HYDROCARBONS
------------	--------------

Remediation Status:	POST REMEDIAL ACTION UNDERWAY
---------------------	-------------------------------

Media Affected:	OTHER GROUND WATER
-----------------	--------------------

Description / Comment:	CROSS STREET: PERSHING
------------------------	------------------------

Description / Comment:	LOS ANGELES REGION
------------------------	--------------------

Description / Comment:	REVIEW DATE: 08/30/1986
------------------------	-------------------------

LA Co Site Mign - LA County Site Mitigation / SRC# 4831	Agency ID:	SLS303
---	------------	--------

Agency Address:	LAX FUEL 07285 WORLD WAY WEST CA SLS303
-----------------	--

Log Number:	
-------------	--

Discovery Date:	NOT REPORTED
-----------------	--------------

Abate Date:	NOT REPORTED
-------------	--------------

CORTESE / SRC# 4840	Agency ID:	900450134
---------------------	------------	-----------

Agency Address:	LAX FUEL CORP 7253 WORLD LOS ANGELES, CA 90045 Agency Code ()
-----------------	---

List Name:	
------------	--

Site ID:	NOT REPORTED
----------	--------------

SUBJECT PROPERTY AREA CONT.

CORTESE / SRC# 4840	Agency ID:	900450189
---------------------	------------	-----------

Agency Address:	LAX FUEL CORP 7259 WORLD LOS ANGELES, CA 90045 Agency Code ()
-----------------	---

List Name:	
------------	--

Site ID:	NOT REPORTED
----------	--------------

CORTESE / SRC# 4840	Agency ID:	900450161
---------------------	------------	-----------

Agency Address:	LAX FUEL CORP 7261 WORLD LOS ANGELES, CA 90045 Agency Code ()
-----------------	---

List Name:	
------------	--

Site ID:	NOT REPORTED
----------	--------------

STATE LUST - State Leaking Underground Storage Tank / SRC# 4918	EPA/Agency ID:	N/A
---	----------------	-----

Agency Address:	LAX FUEL CORP 7259 WORLD WY W WESTCHESTER, CA 90045 900450189
-----------------	--

Facility ID:	
--------------	--

Leak Date:	02/13/1987
------------	------------

Remediation Status:	POST REMEDIAL ACTION UNDERWAY
---------------------	-------------------------------

Media Affected:	SOIL AND GROUNDWATER
-----------------	----------------------

Description / Comment:	CROSS STREET: PERSHING
------------------------	------------------------

Description / Comment:	LOCAL AGENCY: CITY OF LOS ANGELES
------------------------	-----------------------------------

STATE LUST - State Leaking Underground Storage Tank / SRC# 4918	EPA/Agency ID:	N/A
---	----------------	-----

Agency Address:	LAX FUEL CORP 7261 WORLD WY W WESTCHESTER, CA 90045 900450161
-----------------	--

Facility ID:	
--------------	--

Leak Date:	02/13/1987
------------	------------

Remediation Status:	POST REMEDIAL ACTION UNDERWAY
---------------------	-------------------------------

Media Affected:	SOIL AND GROUNDWATER
-----------------	----------------------

Description / Comment:	CROSS STREET: PERSHING
------------------------	------------------------

Description / Comment:	LOCAL AGENCY: CITY OF LOS ANGELES
------------------------	-----------------------------------

STATE LUST - State Leaking Underground Storage Tank / SRC# 4918	EPA/Agency ID:	N/A
---	----------------	-----

Agency Address:	LAX FUEL CORP 7263 WORLD WY W WESTCHESTER, CA 90045 900450134
-----------------	--

Facility ID:	
--------------	--

Leak Date:	02/13/1987
------------	------------

Substance:	HYDROCARBONS
------------	--------------

Remediation Status:	POST REMEDIAL ACTION UNDERWAY
---------------------	-------------------------------

Media Affected:	SOIL AND GROUNDWATER
-----------------	----------------------

Description / Comment:	CROSS STREET: PERSHING
------------------------	------------------------

Description / Comment:	LOCAL AGENCY: CITY OF LOS ANGELES
------------------------	-----------------------------------

FINDS - Facility Index System / SRC# 4940	EPA/Agency ID:	N/A
---	----------------	-----

Agency Address:	LAX FUEL CORPORATION 7259 WORLD WY W LOS ANGELES, CA 90045
-----------------	--

Indian Land:	NOT REPORTED	Federal Facility:	UNKNOWN
--------------	--------------	-------------------	---------

Duns #:	NOT REPORTED
---------	--------------

SIC Code:	NOT REPORTED, NOT REPORTED
-----------	----------------------------

Program Name:	RCRIS
---------------	-------

Agency ID:	CAD091618562
------------	--------------

Program Name:	SELCLIS
---------------	---------

Agency ID:	CAD091618562
------------	--------------

* VISTA address includes enhanced city and ZIP.

For more information call VISTA Information Solutions, Inc. at 1-800-767-0403.

Report ID: 224814-002

Version 2.6

Date of Report: November 6, 1998

Page #60

* VISTA address includes enhanced city and ZIP.

For more information call VISTA Information Solutions, Inc. at 1-800-767-0403.

Report ID: 224814-002

Version 2.6

Date of Report: November 6, 1998

Page #61

SUBJECT PROPERTY AREA CONT.

FINDS - Facility Index System / SRC# 4940		EPA/Agency ID:	N/A
Agency Address:	LAXFUEL CORP 7265 WORLD WAY LOS ANGELES, CA 90045		
Indian Land:	NOT REPORTED	Federal Facility:	YES
Duns #:	NOT REPORTED		
SIC Code:	NOT REPORTED, NOT REPORTED		

NFRAP / SRC# 4942		EPA ID:	CAD981619562
Agency Address:	LAXFUEL CORP 7265 WORLD WAY LOS ANGELES, CA 90045		
EPA Region:	8		
Congressional District:	27		
Federal Facility:	FEDERAL FACILITY		
Facility Ownership:	PRIVATE		
Site Incident Category:	UNKNOWN		
Federal Facility Docket:	Agency Code (1)		
NPL Status:	NOT ON NPL		
Incident Type:	UNKNOWN		
Proposed NPL Update #:	0		
Final NPL Update #:	0		
Financial Management System ID:	NOT REPORTED		
Latitude:	3357420		
Longitude:	11823360		
Lat/Long Source:	GENERATED BY THE GEOGRAPHY DATABASE		
Lat/Long Accuracy:	UNKNOWN		
Dioxin Tier:	UNKNOWN		
USGS Hydro Unit:	18670104		
RCRA Indicator:	YES (RCRA FACILITY)		
Unit Id:	0		
Unit Name:	ENTIRE SITE		

Type:	DISCOVERY	Lead Agency:	EPA FUND-FINANCED
Qualifier:	UNKNOWN	Category:	UNKNOWN
Name:	NOT REPORTED	Actual Start Date:	NOT REPORTED
Plan Status:	UNKNOWN	Actual Completion Date:	MARCH 1, 1992
Type:	PRELIMINARY ASSESSMENT	Lead Agency:	EPA FUND-FINANCED
Qualifier:	NO FURTHER REMEDIAL ACTION PLANNED	Category:	UNKNOWN
Name:	NOT REPORTED	Actual Start Date:	NOT REPORTED
Plan Status:	UNKNOWN	Actual Completion Date:	UNKNOWN

STATE LUST - State Leaking Underground Storage Tank / SRC# 5114		EPA/Agency ID:	N/A
Agency Address:	LAXFUEL - BPSF 7265 WORLD WAY LOS ANGELES, CA 90093		
Facility ID:	393A		
Substance:	TPH		
Remediation Status:	REMEDATION		
Lead Agency Contact:	JA		
Agency Contact:	JA		
Description / Comment:	GW REMEDIATION: FREE PRODUCT REMOVAL		

SUBJECT PROPERTY AREA CONT.

STATE LUST - State Leaking Underground Storage Tank / SRC# 5114		EPA/Agency ID:	N/A
Agency Address:	LAXFUEL - BPSF 7265 WORLD WAY LOS ANGELES, CA 90093		
Facility ID:	393B		
Substance:	TPH		
Remediation Status:	NO FURTHER ACTION REQUIRED		
Lead Agency Contact:	JA		
Agency Contact:	JA		
Description / Comment:	TPH CONTAMINATED SOIL EXCAVATED, DISPOSED OFF SITE		

VISTA Address:	USCG AIR STATION LOS ANGELES 7159 WORLDWAY WEST LOS ANGELES, CA 90045	VISTA ID#:	444937
Distance/Direction:		Plotted as:	0.00 MI / N/A Point

FINDS - Facility Index System / SRC# 4940		EPA/Agency ID:	N/A
Agency Address:	USDOT CG AIR STA LA 7159 WORLDWAY W LOS ANGELES, CA 90045		
Indian Land:	NOT REPORTED	Federal Facility:	YES
Duns #:	NOT REPORTED		
SIC Code:	NOT REPORTED, NOT REPORTED		
Program Name:	RCRIS		
Agency ID:	CA589096456		
Program Name:	FFIS		
Agency ID:	CA 697300450		
Program Name:	FFIS		
Agency ID:	CA 697300727		

VISTA Address:	LAX FUEL CORP. 700 WORLD WAY LAX - TERMINAL #7 LOS ANGELES, CA 90009	VISTA ID#:	200353316
Distance/Direction:		Plotted as:	0.00 MI / N/A Point

ERMS - Emergency Response Notification System / SRC# 4938		Agency ID:	94-5957
Agency Address:	SAME AS ABOVE		
Spill Date Time:	SEPTEMBER 8, 1989 01:00:00 AM		
Case Number:	94-5957		
Spill Location:	700 WORLD WAY LAX - TERMINAL #7		
Source Agency:	E		
Discharger Org:	LAX FUEL CORP.		
Material Spilled:	JET A FUEL, 406.00 (GAL)		
Fields Not Reported:	Discharger Name, Discharger Phone, Waterway Affected		
Air Release:	Land Release:	Water Release:	Ground Release:
NO	NO	YES	NO
Facility Release:	Other Release:		
NO	NO		

VISTA Address:	LAXFUEL 9900 LAXFUEL ROAD LOS ANGELES, CA 90045	VISTA ID#:	6613412
Distance/Direction:		Plotted as:	0.00 MI / N/A Point

AST - Above Ground Storage Tank / SRC# 4320		EPA/Agency ID:	N/A
Agency Address:	SAME AS ABOVE		
Underground Tanks:	NOT REPORTED		
Aboveground Tanks:	NOT REPORTED		
Tanks Removed:	NOT REPORTED		

Map ID
43

Map ID
43

Map ID
43

SUBJECT PROPERTY AREA CONT.

VISTA Address*	LAX TERMINAL 2 200 WORLD WY LOS ANGELES, CA 90045	VISTA ID#:	7292219
		Distance/Direction:	0.00 MI / NA
		Plotted as:	Point

Map ID
44

STATE LUST - State Leaking Underground Storage Tank / SRC# 4828

Agency Address:	LAX TERMINAL 2 200 WORLD WY WESTCHESTER, CA 90045 80945607	EPA/Agency ID:	N/A
Facility ID:			
Leak Report Date:	07/27/1986		
Pollution Characterization Date:	07/27/1986		
Remediation Status:	FURTHER SITE ASSESSMENT UNDERWAY		
Media Affected:	OTHER GROUND WATER		
Description / Comment:	CROSS STREET: SEPULVEDA		
Description / Comment:	LOS ANGELES REGION		
Description / Comment:	REVIEW DATE: 07/27/1986		

CORTESE / SRC# 4848

Agency Address:	LAX TERMINAL 2 200 WORLD LOS ANGELES, CA 90045	Agency ID:	080007
List Name:	Agency Code ()		
Site ID:	NOT REPORTED		

VISTA Address*	UNK 531 WORLD LOS ANGELES, CA 90045	VISTA ID#:	4826881
		Distance/Direction:	0.00 MI / NA
		Plotted as:	Point

Map ID
44

STATE LUST - State Underground Storage Tank / SRC# 1612

Agency Address:	SAME AS ABOVE	EPA/Agency ID:	N/A
Underground Tanks:	NOT REPORTED		
Aboveground Tanks:	NOT REPORTED		
Tanks Removed:	NOT REPORTED		
Tank ID:	TU	Tank Status:	NOT AVAILABLE
Tank Contents:	NOT AVAILABLE	Leak Monitoring:	UNKNOWN
Tank Age:	NOT REPORTED	Tank Piping:	NOT AVAILABLE
Tank Size (Units):	NOT REPORTED (NOT AVAILABLE)	Tank Material:	NOT AVAILABLE

VISTA Address*	TERMINAL 6 LAX 600 WORLD WY LOS ANGELES, CA 90045	VISTA ID#:	932081
		Distance/Direction:	0.00 MI / NA
		Plotted as:	Point

Map ID
44

STATE LUST - State Leaking Underground Storage Tank / SRC# 4828

Agency Address:	TERMINAL 6 LAX 600 WORLD WY WESTCHESTER, CA 90045 50460616	EPA/Agency ID:	N/A
Facility ID:			
Leak Report Date:	06/03/1987		
Quantity / Units:	10009	Units:	NOT REPORTED
Remediation Status:	NO ACTION		
Media Affected:	SOIL ONLY		
Description / Comment:	CROSS STREET: SEPULVEDA		
Description / Comment:	LOS ANGELES REGION		
Description / Comment:	REVIEW DATE: 06/03/1987		

SUBJECT PROPERTY AREA CONT.

CORTESE / SRC# 4840	Agency ID:	005039
----------------------------	------------	--------

Agency Address:	TERMINAL 6 LAX 600 WORLD LOS ANGELES, CA 90045 Agency Code ()
List Name:	
Site ID:	NOT REPORTED

STATE LUST - State Leaking Underground Storage Tank / SRC# 4918

Agency Address:	TERMINAL 6 LAX 600 WORLD WY WESTCHESTER, CA 90045 20460616	EPA/Agency ID:	N/A
Facility ID:			
Leak Date:	06/03/1987		
Remediation Status:	NO ACTION		
Media Affected:	SOIL ONLY		
Description / Comment:	CROSS STREET: SEPULVEDA		
Description / Comment:	LOCAL AGENCY: CITY OF LOS ANGELES		

VISTA Address*	L A AIRPORT TERMINAL II 200 WORLD LOS ANGELES, CA 90045	VISTA ID#:	4047293
		Distance/Direction:	0.00 MI / NA
		Plotted as:	Point

Map ID
44

STATE LUST - State Underground Storage Tank / SRC# 1612

Agency Address:	SAME AS ABOVE	EPA/Agency ID:	N/A
Underground Tanks:	1		
Aboveground Tanks:	NOT REPORTED		
Tanks Removed:	NOT REPORTED		
Tank ID:	TU	Tank Status:	NOT AVAILABLE
Tank Contents:	NOT AVAILABLE	Leak Monitoring:	UNKNOWN
Tank Age:	NOT REPORTED	Tank Piping:	NOT AVAILABLE
Tank Size (Units):	NOT REPORTED (NOT AVAILABLE)	Tank Material:	NOT AVAILABLE

VISTA Address*	UNITED AIRLINES MAINTENANCE BA 700 WORLD LOS ANGELES, CA 90045	VISTA ID#:	3779527
		Distance/Direction:	0.00 MI / NA
		Plotted as:	Point

Map ID
44

STATE LUST - State Underground Storage Tank / SRC# 1612

Agency Address:	UNITED AIRLINES MAINTENANCE BA 700 WORLD LOS ANGELES, CA 90009 6	EPA/Agency ID:	N/A
Underground Tanks:			
Aboveground Tanks:	NOT REPORTED		
Tanks Removed:	NOT REPORTED		
Tank ID:	TU	Tank Status:	CLOSED
Tank Contents:	OIL (NOT SPECIFIED)	Leak Monitoring:	UNKNOWN
Tank Age:	NOT REPORTED	Tank Piping:	UNKNOWN
Tank Size (Units):	1 (GALLONS)	Tank Material:	BARE STEEL
Tank ID:	TU	Tank Status:	CLOSED
Tank Contents:	MISC. CHEMICAL	Leak Monitoring:	UNKNOWN
Tank Age:	NOT REPORTED	Tank Piping:	UNKNOWN
Tank Size (Units):	1 (GALLONS)	Tank Material:	BARE STEEL
Tank ID:	TU	Tank Status:	CLOSED
Tank Contents:	MISC. CHEMICAL	Leak Monitoring:	UNKNOWN
Tank Age:	NOT REPORTED	Tank Piping:	UNKNOWN
Tank Size (Units):	2000 (GALLONS)	Tank Material:	BARE STEEL



SUBJECT PROPERTY AREA CONT.

Tank ID:	4U	Tank Status:	CLOSED
Tank Contents:	MISC. CHEMICAL	Leak Monitoring:	UNKNOWN
Tank Age:	NOT REPORTED	Tank Piping:	UNKNOWN
Tank Size (Units):	20000 (GALLONS)	Tank Material:	BARF STEEL
Tank ID:	5U	Tank Status:	CLOSED
Tank Contents:	DIESEL	Leak Monitoring:	UNKNOWN
Tank Age:	NOT REPORTED	Tank Piping:	UNKNOWN
Tank Size (Units):	25000 (GALLONS)	Tank Material:	RARE STEEL
Tank ID:	6U	Tank Status:	CLOSED
Tank Contents:	DIESEL	Leak Monitoring:	UNKNOWN
Tank Age:	NOT REPORTED	Tank Piping:	UNKNOWN
Tank Size (Units):	25000 (GALLONS)	Tank Material:	RARE STEEL

VISTA Address:	PLH AVIATION SERVICES CORP. 7291 W WORLD PLAYA DEL REY, CA 90293	VISTA ID#:	4505583
		Distance/Direction:	0.00 MI / NA
		Plotted as:	Point

Map ID
44

STATE LUST - State Leaking Underground Storage Tank / SRC# 1612	EPA/Agency ID:	N/A	
Agency Address:	PLH AVIATION SERVICES CORP. 7291 W WORLD LOS ANGELES, CA 90293		
Underground Tanks:	NOT REPORTED		
Aboveground Tanks:	NOT REPORTED		
Tanks Removed:	NOT REPORTED		
Tank ID:	1U	Tank Status:	NOT AVAILABLE
Tank Contents:	NOT AVAILABLE	Leak Monitoring:	UNKNOWN
Tank Age:	NOT REPORTED	Tank Piping:	NOT AVAILABLE
Tank Size (Units):	NOT REPORTED (NOT AVAILABLE)	Tank Material:	NOT AVAILABLE

VISTA Address:	SHELL OIL CO LA AIRPORT TERM 7259 WORLD WAY WEST PLAYA DEL REY, CA 90293	VISTA ID#:	376891
		Distance/Direction:	0.00 MI / NA
		Plotted as:	Point

Map ID
44

FINDS - Facility Index System / SRC# 4940	EPA/Agency ID:	N/A	
Agency Address:	SHELL OIL CO LOS ANGELES AIRPO 7259 WORLD WAY WEST LOS ANGELES, CA 90293		
Indian Land:	NOT REPORTED	Federal Facility:	UNKNOWN
Duns #:	NOT REPORTED		
SIC Code:	5171 WHL-PETROLEUM BULK STATIONS TERMINALS		
Program Name:	RCRIS		
Agency ID:	CAT00061137		
Program Name:	AFSAIRS		
Agency ID:	0663700223		

VISTA Address:	LAX FUEL CORP BFSF 7265 WORLD WY W PLAYA DEL REY, CA 90293	VISTA ID#:	3767867
		Distance/Direction:	0.00 MI / NA
		Plotted as:	Point

Map ID
44

STATE LUST - State Leaking Underground Storage Tank / SRC# 4828	EPA/Agency ID:	N/A
Agency Address:	LAX FUEL CORP BFSF 7265 WORLD WY W WESTCHESTER, CA 90045	
Facility ID:	900450198	
Leak Report Date:	06/11/1992	

SUBJECT PROPERTY AREA CONT.

Remediation Plan Date:	06/11/1992
Remediation Complete Date:	05/01/1996
Substance:	GASOLINE
Remediation Status:	POST REMEDIAL ACTION UNDERWAY
Media Affected:	OTHER GROUND WATER
Description / Comment:	LOS ANGELES REGION
Description / Comment:	HYM W DATE: 05/01/1996

STATE LUST - State Leaking Underground Storage Tank / SRC# 4918	EPA/Agency ID:	N/A
Agency Address:	LAX FUEL CORP BFSF 7265 WORLD WY W WESTCHESTER, CA 90045	
Facility ID:	900450198	
Leak Date:	06/11/1992	
Substance:	GASOLINE	
Remediation Status:	POST REMEDIAL ACTION UNDERWAY	
Media Affected:	SOIL AND GROUNDWATER	
Description / Comment:	LOCAL AGENCY: CITY OF LOS ANGELES	

VISTA Address:	ATLANTIC RICHFIELD CO LA ARPT TERM 7257 WORLD WAY WEST PLAYA DEL REY, CA 90293	VISTA ID#:	30859
		Distance/Direction:	0.00 MI / NA
		Plotted as:	Point

Map ID
44

FINDS - Facility Index System / SRC# 4940	EPA/Agency ID:	N/A	
Agency Address:	ATLANTIC RICHFIELD CO LA ARPT 7257 WORLD WAY WEST LOS ANGELES, CA 90293		
Indian Land:	NOT REPORTED	Federal Facility:	UNKNOWN
Duns #:	NOT REPORTED		
SIC Code:	5171 WHL-PETROLEUM BULK STATIONS TERMINALS		
Program Name:	RCRIS		
Agency ID:	CAT000622457		
Program Name:	AFSAIRS		
Agency ID:	0663700223		

VISTA Address:	MOBIL OIL CORP LA INTL ARPT 7261 WORLD WAY WEST PLAYA DEL REY, CA 90293	VISTA ID#:	279486
		Distance/Direction:	0.00 MI / NA
		Plotted as:	Point

Map ID
44

FINDS - Facility Index System / SRC# 4940	EPA/Agency ID:	N/A	
Agency Address:	MOBIL OIL CORP LA INTL ARPT 7261 WORLD WAY W LOS ANGELES, CA 90045		
Indian Land:	NOT REPORTED	Federal Facility:	UNKNOWN
Duns #:	NOT REPORTED		
SIC Code:	NOT REPORTED NOT REPORTED		
Program Name:	RCRIS		
Agency ID:	CAT000622348		

SUBJECT PROPERTY AREA CONT.

VISTA Address:	AIRCRAFT SERVICE INT'L 7265 WORLDWAY WEST - LOST ANGELES AIRPO LOS ANGELES, CA 90009	VISTA ID#:	200953641	Map ID 44
		Distance/Direction:	0.00 MI / NA	
		Plotted as:	Point	

ERNS - Emergency Response Notification System / SRC# 4939		Agency ID:	94-6071		
Agency Address:	SAME AS ABOVE				
Spill Date Time:	SEPTEMBER 18, 1994 05:10:00 PM				
Case Number:	94-6071				
Spill Location:	7265 WORLDWAY WEST - LOST ANGELES AIRPORT FUEL FACILITY #7				
Source Agency:	E				
Discharger Org:	AIRCRAFT SERVICE INTL				
Material Spilled:	JET FUEL (JET-A) 80.00 (GAL)				
Fields Not Reported:	Discharger Name, Discharger Phone, Waterway Affected				
Air Release:	Land Release:	Water Release:	Ground Release:	Facility Release:	Other Release:
NO	NO	NO	NO	NO	NO

VISTA Address:	LAX FUEL CORP BFSF 7625 WORLD LOS ANGELES, CA 90045	VISTA ID#:	7435095	Map ID 45
		Distance/Direction:	0.00 MI / NA	
		Plotted as:	Point	

CORTESE / SRC# 4840		Agency ID:	900450198
Agency Address:	SAME AS ABOVE		
List Name:	Agency Code ()		
Site ID:	NOT REPORTED		

VISTA Address:	AMERICAN A/L 7000 WORLD WY W LOS ANGELES, CA 90045	VISTA ID#:	7291778	Map ID 45
		Distance/Direction:	0.00 MI / NA	
		Plotted as:	Point	

STATE LUST - State Leaking Underground Storage Tank / SRC# 4828		EPA/Agency ID:	N/A
Agency Address:	AMERICAN A/L 7000 WORLD WY W WESTCHESTER, CA 90045		
Facility ID:	890450625		
Leak Report Date:	04/02/1991		
Substance:	GASOLINE		
Remediation Status:	NO ACTION		
Media Affected:	UNDEFINED		
Description / Comment:	CROSS STREET, PERSHING		
Description / Comment:	LOS ANGELES REGION		
Description / Comment:	REVIEW DATE: 10/28/1991		

VISTA Address:	LAX 'E' (RTR) 7046 W WORLD PLAYA DEL REY, CA 90293	VISTA ID#:	4047299	Map ID 45
		Distance/Direction:	0.00 MI / NA	
		Plotted as:	Point	

STATE UST - State Underground Storage Tank / SRC# 1612		EPA/Agency ID:	N/A
Agency Address:	LAX 'E' (RTR) 7046 W WORLD LOS ANGELES, CA 90045		
Underground Tanks:	?		
Aboveground Tanks:	NOT REPORTED		
Tanks Removed:	NOT REPORTED		

SUBJECT PROPERTY AREA CONT.

Tank ID:	NU	Tank Status:	NOT AVAILABLE
Tank Contents:	NOT AVAILABLE	Leak Monitoring:	UNKNOWN
Tank Age:	NOT REPORTED	Tank Piping:	NOT AVAILABLE
Tank Size (Units):	NOT REPORTED (NOT AVAILABLE)	Tank Material:	NOT AVAILABLE

VISTA Address:	SKY CHIEF INCORP 7000 W WORLD LOS ANGELES, CA 90045	VISTA ID#:	1261649	Map ID 45
		Distance/Direction:	0.00 MI / NA	
		Plotted as:	Point	

STATE UST - State Underground Storage Tank / SRC# 1612		EPA/Agency ID:	N/A
Agency Address:	SAME AS ABOVE		
Underground Tanks:	14		
Aboveground Tanks:	NOT REPORTED		
Tanks Removed:	NOT REPORTED		

Tank ID:	1U	Tank Status:	ACTIVE IN SERVICE
Tank Contents:	MISC. CHEMICAL	Leak Monitoring:	UNKNOWN
Tank Age:	NOT REPORTED	Tank Piping:	UNKNOWN
Tank Size (Units):	50000 (GALLONS)	Tank Material:	BARE STEEL

Tank ID:	2U	Tank Status:	ACTIVE IN SERVICE
Tank Contents:	OIL (NOT SPECIFIED)	Leak Monitoring:	UNKNOWN
Tank Age:	NOT REPORTED	Tank Piping:	UNKNOWN
Tank Size (Units):	1000 (GALLONS)	Tank Material:	BARE STEEL

Tank ID:	3U	Tank Status:	ACTIVE IN SERVICE
Tank Contents:	MISC. CHEMICAL	Leak Monitoring:	UNKNOWN
Tank Age:	NOT REPORTED	Tank Piping:	UNKNOWN
Tank Size (Units):	50000 (GALLONS)	Tank Material:	BARE STEEL

Tank ID:	4U	Tank Status:	ACTIVE IN SERVICE
Tank Contents:	MISC. CHEMICAL	Leak Monitoring:	UNKNOWN
Tank Age:	NOT REPORTED	Tank Piping:	UNKNOWN
Tank Size (Units):	50000 (GALLONS)	Tank Material:	BARE STEEL

Tank ID:	5U	Tank Status:	ACTIVE IN SERVICE
Tank Contents:	UNLEADED GAS	Leak Monitoring:	UNKNOWN
Tank Age:	NOT REPORTED	Tank Piping:	UNKNOWN
Tank Size (Units):	12000 (GALLONS)	Tank Material:	BARE STEEL

Tank ID:	6U	Tank Status:	ACTIVE IN SERVICE
Tank Contents:	UNLEADED GAS	Leak Monitoring:	UNKNOWN
Tank Age:	NOT REPORTED	Tank Piping:	UNKNOWN
Tank Size (Units):	6000 (GALLONS)	Tank Material:	BARE STEEL

Tank ID:	7U	Tank Status:	ACTIVE IN SERVICE
Tank Contents:	MISC. CHEMICAL	Leak Monitoring:	UNKNOWN
Tank Age:	NOT REPORTED	Tank Piping:	UNKNOWN
Tank Size (Units):	50000 (GALLONS)	Tank Material:	BARE STEEL

Tank ID:	8U	Tank Status:	ACTIVE IN SERVICE
Tank Contents:	MISC. CHEMICAL	Leak Monitoring:	UNKNOWN
Tank Age:	NOT REPORTED	Tank Piping:	UNKNOWN
Tank Size (Units):	50000 (GALLONS)	Tank Material:	BARE STEEL

Tank ID:	9U	Tank Status:	ACTIVE IN SERVICE
Tank Contents:	MISC. CHEMICAL	Leak Monitoring:	UNKNOWN
Tank Age:	NOT REPORTED	Tank Piping:	UNKNOWN
Tank Size (Units):	50000 (GALLONS)	Tank Material:	BARE STEEL

SUBJECT PROPERTY AREA CONT.

Tank ID:	10U	Tank Status:	ACTIVE/IN SERVICE
Tank Contents:	MISC. CHEMICAL	Leak Monitoring:	UNKNOWN
Tank Age:	NOT REPORTED	Tank Piping:	UNKNOWN
Tank Size (Units):	NOT REPORTED (GALLONS)	Tank Material:	BARE STEEL
Tank ID:	11U	Tank Status:	ACTIVE/IN SERVICE
Tank Contents:	OIL (NOT SPECIFIED)	Leak Monitoring:	UNKNOWN
Tank Age:	NOT REPORTED	Tank Piping:	UNKNOWN
Tank Size (Units):	7000 (GALLONS)	Tank Material:	BARE STEEL
Tank ID:	12U	Tank Status:	ACTIVE/IN SERVICE
Tank Contents:	MISC. CHEMICAL	Leak Monitoring:	UNKNOWN
Tank Age:	NOT REPORTED	Tank Piping:	UNKNOWN
Tank Size (Units):	50000 (GALLONS)	Tank Material:	BARE STEEL
Tank ID:	13U	Tank Status:	ACTIVE/IN SERVICE
Tank Contents:	MISC. CHEMICAL	Leak Monitoring:	UNKNOWN
Tank Age:	NOT REPORTED	Tank Piping:	UNKNOWN
Tank Size (Units):	50000 (GALLONS)	Tank Material:	BARE STEEL
Tank ID:	14U	Tank Status:	ACTIVE/IN SERVICE
Tank Contents:	MISC. CHEMICAL	Leak Monitoring:	UNKNOWN
Tank Age:	NOT REPORTED	Tank Piping:	UNKNOWN
Tank Size (Units):	50000 (GALLONS)	Tank Material:	BARE STEEL

FINDS - Facility Index System / SRC# 4940		EPA/Agency ID:	N/A
Agency Address:	SKY CHEFS, INC 7000 WORLD WAY W LOS ANGELES, CA 90009000P		
Indian Land:	NOT REPORTED	Federal Facility:	UNKNOWN
Duns #:	877232249		
SIC Code:	2089 MFG FOOD PREPARATIONS NEC		
Program Name:	AFSAIRS		
Agency ID:	960370467		

VISTA Address*:	SKY CHEFS 7050 W WORLD PLAYA DEL REY, CA 90293	VISTA ID#:	4047300
		Distance/Direction:	0.00 MI / NA
		Plotted as:	Point

Map ID
45

STATE UST - State Underground Storage Tank / SRC# 1612		EPA/Agency ID:	N/A
Agency Address:	SKY CHEFS 7050 W WORLD LOS ANGELES, CA 90009		
Underground Tanks:	1		
Aboveground Tanks:	NOT REPORTED		
Tanks Removed:	NOT REPORTED		
Tank ID:	10U	Tank Status:	ACTIVE/IN SERVICE
Tank Contents:	MISC. CHEMICAL	Leak Monitoring:	UNKNOWN
Tank Age:	NOT REPORTED	Tank Piping:	UNKNOWN
Tank Size (Units):	10000 (GALLONS)	Tank Material:	BARE STEEL

VISTA Address*:	UNION OIL CO OF CA INC 6650 WORLD WY LOS ANGELES, CA 90045	VISTA ID#:	440690
		Distance/Direction:	0.00 MI / NA
		Plotted as:	Point

Map ID
45

FINDS - Facility Index System / SRC# 4940		EPA/Agency ID:	N/A
Agency Address:	SAME AS ABOVE		
Indian Land:	NOT REPORTED	Federal Facility:	UNKNOWN
Duns #:	NOT REPORTED		

* VISTA address includes enhanced city and ZIP.
For more information call VISTA Information Solutions, Inc. at 1-800-767-0403.
Report ID: 224814-002 Date of Report: November 6, 1999
Version 2.6 Page #90

SUBJECT PROPERTY AREA CONT.

SIC Code:	NOT REPORTED NOT REPORTED		
Program Name:	AFSAIRS		
Agency ID:	0603702383		
Program Name:	AFSAIRS		
Agency ID:	9603702384		

VISTA Address*:	AMERICA WEST AIRLINES LAX INTERNATIONAL AIRPORT LOS ANGELES, CA 90009	VISTA ID#:	3198650
		Distance/Direction:	0.00 MI / NA
		Plotted as:	Point

Map ID
46

FINDS - Facility Index System / SRC# 4940		EPA/Agency ID:	N/A
Agency Address:	SAME AS ABOVE		
Indian Land:	NOT REPORTED	Federal Facility:	UNKNOWN
Duns #:	NOT REPORTED		
SIC Code:	NOT REPORTED NOT REPORTED		
Program Name:	RCRIS		
Agency ID:	CAD88362905T		

VISTA Address*:	UNITED AIRLINES INC 800 WORLD LOS ANGELES, CA 90045	VISTA ID#:	4047295
		Distance/Direction:	0.00 MI / NA
		Plotted as:	Point

Map ID
47

STATE UST - State Underground Storage Tank / SRC# 1612		EPA/Agency ID:	N/A
Agency Address:	SAME AS ABOVE		
Underground Tanks:	1		
Aboveground Tanks:	NOT REPORTED		
Tanks Removed:	NOT REPORTED		

Tank ID:	10U	Tank Status:	NOT AVAILABLE
Tank Contents:	NOT AVAILABLE	Leak Monitoring:	UNKNOWN
Tank Age:	NOT REPORTED	Tank Piping:	NOT AVAILABLE
Tank Size (Units):	NOT REPORTED (NOT AVAILABLE)	Tank Material:	NOT AVAILABLE

VISTA Address*:	PACIFIC SOUTHWEST AIRLINES 100 WORLD WY LOS ANGELES, CA 90045	VISTA ID#:	317450
		Distance/Direction:	0.00 MI / NA
		Plotted as:	Point

Map ID
48

FINDS - Facility Index System / SRC# 4940		EPA/Agency ID:	N/A
Agency Address:	SAME AS ABOVE		
Indian Land:	NOT REPORTED	Federal Facility:	NO
Duns #:	150148724		
SIC Code:	4512 TRUCK AIR TRANSPORTATION SCHEDULED		
Program Name:	RCRIS		
Agency ID:	CAD882677139		
Program Name:	FACILITY ACTIVE DB RECORD		
Agency ID:	150148724		

VISTA Address*:	USAIR INC 100 WORLD WY LOS ANGELES, CA 90045	VISTA ID#:	444016
		Distance/Direction:	0.00 MI / NA
		Plotted as:	Point

Map ID
48

FINDS - Facility Index System / SRC# 4940		EPA/Agency ID:	N/A
Agency Address:	SAME AS ABOVE		
Indian Land:	NOT REPORTED	Federal Facility:	AC
Duns #:	166259182		

* VISTA address includes enhanced city and ZIP.
For more information call VISTA Information Solutions, Inc. at 1-800-767-0403.
Report ID: 224814-002 Date of Report: November 6, 1999
Version 2.6 Page #91

SUBJECT PROPERTY AREA CONT.

SIC Code:	4512 TCU-AIR TRANSPORTATION SCHEDULED/4512 TCU-AIR TRANSPORTATION SCHEDULED
SIC Code:	4512 TCU-AIR TRANSPORTATION SCHEDULED/4581 TCU-AIRPORTS FLYING FIELDS SERVICES
Program Name:	RCRIS
Agency ID:	CAD981984889
Program Name:	AFSAIIRS
Agency ID:	050774164
Program Name:	FACILITY ACTIVE DB RECORD
Agency ID:	166359187

VISTA Address*:	PST TERMINAL 1 FUEL HYDRANT SYSTEM 100 WORLD WAY LOS ANGELES, CA 90045	VISTA ID#:	341881	Map ID 48
		Distance/Direction:	0.00 MI / NA	
		Plotted as:	Point	

FINDS - Facility Index System / SRC# 4940		EPA/Agency ID:	N/A
Agency Address:	PST (TERM 1) FUEL HYDRANT SYS 100 WORLD WAY LOS ANGELES, CA 90045		
Indian Land:	NOT REPORTED	Federal Facility:	UNKNOWN
Duns #:	NOT REPORTED		
SIC Code:	NOT REPORTED NOT REPORTED		
Program Name:	RCRIS		
Agency ID:	CAD98197705		

VISTA Address*:	TERM TWO LA INTL AIRPORT 200 WORLD WAY LOS ANGELES, CA 90045	VISTA ID#:	420062	Map ID 48
		Distance/Direction:	0.00 MI / NA	
		Plotted as:	Point	

FINDS - Facility Index System / SRC# 4940		EPA/Agency ID:	N/A
Agency Address:	TERM TWO LA INTL AIRPORT 200 WORLD WAY LOS ANGELES, CA 90045		
Indian Land:	NOT REPORTED	Federal Facility:	NO
Duns #:	NOT REPORTED		
SIC Code:	NOT REPORTED NOT REPORTED		
Program Name:	RCRIS		
Agency ID:	CAD981428369		

VISTA Address*:	MARRIOTT IN FLITE SERVICES 7255 WORLD WAY WEST LOS ANGELES, CA 90045	VISTA ID#:	259291	Map ID 48
		Distance/Direction:	0.00 MI / NA	
		Plotted as:	Point	

FINDS - Facility Index System / SRC# 4940		EPA/Agency ID:	N/A
Agency Address:	SAME AS ABOVE		
Indian Land:	NOT REPORTED	Federal Facility:	NO
Duns #:	109084137		
SIC Code:	5812 RET-EATING PLACES/5812 RET-EATING PLACES		
Program Name:	RCRIS		
Agency ID:	CAD116128223		
Program Name:	FACILITY ACTIVE DB RECORD		
Agency ID:	109084137		

SUBJECT PROPERTY AREA CONT.

VISTA Address*:	CONTINENTAL AIRLINES 7300 WORLD WAY WEST PLAYA DEL REY, CA 90293	VISTA ID#:	200209663	Map ID 48
		Distance/Direction:	0.00 MI / NA	
		Plotted as:	Point	

ERNS - Emergency Response Notification System / SRC# 4938		Agency ID:	93-1028		
Agency Address:	CONTINENTAL AIRLINES 7300 WORLD WAY WEST LOS ANGELES, CA 90045 NOVEMBER 30, 1992 05:00:00 PM 53-1025 7300 WORLD WAY WEST E MILLER, CHRISTOPHER CONTINENTAL AIRLINES CHROMIC ANHYDRIDE, 10.00 (GAL) Discharger Phone: Waterway Affected				
Spill Date Time:					
Case Number:					
Spill Location:					
Source Agency:					
Discharger Name:					
Discharger Org:					
Material Spilled:					
Fields Not Reported:					
Air Release:	Land Release:	Water Release:	Ground Release:	Facility Release:	Other Release:
NO	YES	NO	NO	NO	NO

VISTA Address*:	CONTINENTAL AIRLINES 7300 WORLD WAY WEST PLAYA DEL REY, CA 90293	VISTA ID#:	200206355	Map ID 48
		Distance/Direction:	0.00 MI / NA	
		Plotted as:	Point	

ERNS - Emergency Response Notification System / SRC# 4938		Agency ID:	147706		
Agency Address:	CONTINENTAL AIRLINES 7300 WORLD WAY WEST LOS ANGELES, CA 90045 NOVEMBER 30, 1992 06:00:00 PM 147706 7300 WORLD WAY WEST N MILLER, CHRISTOPHER CONTINENTAL AIRLINES CHROMIC ANHYDRIDE, 16.00 (GAL) ROOF AND EXTERIOR WALL Discharger Phone				
Spill Date Time:					
Case Number:					
Spill Location:					
Source Agency:					
Discharger Name:					
Discharger Org:					
Material Spilled:					
Waterway Affected:					
Fields Not Reported:					
Air Release:	Land Release:	Water Release:	Ground Release:	Facility Release:	Other Release:
NO	NO	NO	NO	NO	YES



SUBJECT PROPERTY AREA CONT.

VISTA Address:	CONTINENTAL AIRLINES 7300 WORLD WAY WEST PLAYA DEL REY, CA 90293	VISTA ID#:	200017517
		Distance/Direction:	0.00 MI / NA
		Plotted as:	Point
ERNS - Emergency Response Notification System / SRC# 4939		Agency ID:	92-3711

Map ID

48

Agency Address:	CONTINENTAL AIRLINES 7300 WORLD WAY WEST LOS ANGELES, CA 90045				
Spill Date Time:	APRIL 19, 1992 09:23:00 AM				
Case Number:	82-2711				
Spill Location:	7300 WORLD WAY WEST				
Source Agency:	E				
Discharger Name:	JAMES, EVANGELINE				
Discharger Org:	CONTINENTAL AIRLINES				
Material Spilled:	JET FUEL - A 1050.00 (GAL)				
Fields Not Reported:	Discharge Phone, Waterway Affected				
Air Release:	Land Release:	Water Release:	Ground Release:	Facility Release:	Other Release:
NO	YES	NO	NO	NO	NO

VISTA Address:	CONTINENTAL AIRLINES PAINT SHOP 7300 WORLD WAY WEST PLAYA DEL REY, CA 90293	VISTA ID#:	1183605
		Distance/Direction:	0.00 MI / NA
		Plotted as:	Point
STATE LUST - State Leaking Underground Storage Tank / SRC# 4828		EPA/Agency ID:	N/A

Map ID

48

Agency Address:	CONTINENTAL AIRLINES 7300 WORLD WAY W WESTCHESTER, CA 90045
Facility ID:	590450325
Leak Report Date:	05/24/1988
Pollution Characterization Date:	09/26/1990
Remediation Start Date:	08/16/1988
Substance:	SOLVENTS-VOC
Remediation Status:	FURTHER SITE ASSESSMENT UNDERWAY
Media Affected:	OTHER GROUND WATER
Description / Comment:	CROSS STREET, PERSHING DR
Description / Comment:	LOS ANGELES REGION
Description / Comment:	REVIEW DATE: 06/26/1996

LA Co Site Mign - LA County Site Mitigation / SRC# 4831		Agency ID:	SLS349
Agency Address:	CONTINENTAL AIRLINES 07300 WORLD WAY WEST LA		
Log Number:	SLS349		
Discovery Date:	NOT REPORTED		
Abate Date:	NOT REPORTED		

CORTESE / SRC# 4840		Agency ID:	900450325
Agency Address:	CONTINENTAL AIRLINES 7300 WORLD LOS ANGELES, CA 90045		
List Name:	Agency Code ()		
Site ID:	NOT REPORTED		

STATE LUST - State Leaking Underground Storage Tank / SRC# 4918		EPA/Agency ID:	N/A
Agency Address:	CONTINENTAL AIRLINES 7300 WORLD WAY W WESTCHESTER, CA 90045		
Facility ID:	900450325		
Leak Date:	05/24/1988		

SUBJECT PROPERTY AREA CONT.

Substance:	SOLVENTS-VOC
Remediation Status:	FURTHER SITE ASSESSMENT UNDERWAY
Media Affected:	SOIL AND GROUND WATER
Description / Comment:	CROSS STREET, PERSHING DR
Description / Comment:	LOCAL AGENCY: CITY OF LOS ANGELES

STATE LUST - State Leaking Underground Storage Tank / SRC# 5114	EPA/Agency ID:	N/A
---	----------------	-----

Agency Address:	CONTINENTAL AIRLINES 7300 WORLD WAY LOS ANGELES, CA 90293
Facility ID:	349
Substance:	TPH/VOCs
Remediation Status:	SITE ASSESSMENT
Lead Agency Contact:	JA
Agency Contact:	JA
Description / Comment:	SITE ASSESSMENT

VISTA Address:	LAX JET MANIFOLD 7300 W WORLD PLAYA DEL REY, CA 90293	VISTA ID#:	4047302
		Distance/Direction:	0.00 MI / NA
		Plotted as:	Point
STATE UST - State Underground Storage Tank / SRC# 1612		EPA/Agency ID:	N/A

Map ID

48

Agency Address:	LAX JET MANIFOLD 7300 W WORLD LOS ANGELES, CA 90045		
Underground Tanks:	1		
Aboveground Tanks:	NOT REPORTED		
Tanks Removed:	NOT REPORTED		
Tank ID:	TU	Tank Status:	ACTIVE/IN SERVICE
Tank Contents:	MISC. CHEMICAL	Leak Monitoring:	UNKNOWN
Tank Age:	NOT REPORTED	Tank Piping:	UNKNOWN
Tank Size (Units):	55 (GALLONS)	Tank Material:	BARE STEEL

VISTA Address:	AIRCRAFT SERVICE INTL 8900 LAXFUEL RD LOS ANGELES, CA 90045	VISTA ID#:	200386343
		Distance/Direction:	0.00 MI / NA
		Plotted as:	Point
ERNS - Emergency Response Notification System / SRC# 4939		Agency ID:	299468

Map ID

48

Agency Address:	SAME AS ABOVE				
Spill Date Time:	JULY 11, 1985 10:30:00 AM				
Case Number:	79948R				
Spill Location:	8900 LAXFUEL RD				
Discharger Org:	AIRCRAFT SERVICE INTL				
Material Spilled:	JET FUEL - JP-8 200.00 (GAL)				
Waterway Affected:	PAVEMENT				
Fields Not Reported:	Source Agency, Discharger Name, Discharger Phone				
Air Release:	Land Release:	Water Release:	Ground Release:	Facility Release:	Other Release:
NO	YES	NO	NO	NO	NO

* VISTA address includes enhanced city and ZIP.

For more information call VISTA Information Solutions, Inc. at 1-800-767-0403.

Report ID: 224814-002

Version 2.6

Date of Report: November 6, 1999

Page 434

* VISTA address includes enhanced city and ZIP.

For more information call VISTA Information Solutions, Inc. at 1-800-767-0403.

Report ID: 224814-002

Version 2.6

Date of Report: November 6, 1999

Page 435

SUBJECT PROPERTY AREA CONT.

VISTA Address:	DELTA AIR LINES LOS ANGELES LOS ANGELES INTL AIRPORT LOS ANGELES, CA 90009	VISTA ID#:	117826
		Distance/Direction:	0.00 MI / NA
		Plotted as:	Point
FINDS - Facility Index System / SRC# 4940		EPA/Agency ID:	N/A
Agency Address:	SAME AS ABOVE		
Indian Land:	NOT REPORTED	Federal Facility:	UNKNOWN
Duns #:	185864501		
SIC Code:	4511 TCU-CERTIFICATED AIR TRANSPORTATION4512 TCU-AIR TRANSPORTATION SCHEDULED		
Program Name:	RCRIS		
Agency ID:	CAD991430994		
Program Name:	AFSAIRS		
Agency ID:	060370326		
Program Name:	FACILITY ACTIVE DR RECORD		
Agency ID:	185864501		

Map ID
49

VISTA Address:	LA CITY INTL AIRPORT 275 CENTER WAY LOS ANGELES, CA 90045	VISTA ID#:	1604951
		Distance/Direction:	0.00 MI / NA
		Plotted as:	Point
FINDS - Facility Index System / SRC# 4940		EPA/Agency ID:	N/A
Agency Address:	SAME AS ABOVE		
Indian Land:	NOT REPORTED	Federal Facility:	UNKNOWN
Duns #:	NOT REPORTED		
SIC Code:	9999 GOV-NONCLASSIFIABLE ESTABLISHMENTS9999 GOV-NONCLASSIFIABLE ESTABLISHMENTS		
SIC Code:	4983 TCU-AIRPORTS FLYING FIELDS SERVICES4981 TCU-AIRPORTS FLYING FIELDS SERVICES		
Program Name:	AFSAIRS		
Agency ID:	0603702376		
Program Name:	AFSAIRS		
Agency ID:	060370246		
Program Name:	AFSAIRS		
Agency ID:	060373103		
Program Name:	AFSAIRS		
Agency ID:	0603703100		

Map ID
50

VISTA Address:	HOWARD HUGHES PROPERTIES 6601 CENTER LOS ANGELES, CA 90045	VISTA ID#:	4495198
		Distance/Direction:	0.00 MI / NA
		Plotted as:	Point
STATE UST - State Underground Storage Tank / SRC# 1612		EPA/Agency ID:	N/A
Agency Address:	HOWARD HUGHES PROPERTIES 6601 CENTER LOS ANGELES, CA 90045		
Underground Tanks:	NOT REPORTED		
Aboveground Tanks:	NOT REPORTED		
Tanks Removed:	NOT REPORTED		
Tank ID:	TU	Tank Status:	NOT AVAILABLE
Tank Contents:	NOT AVAILABLE	Leak Monitoring:	UNKNOWN
Tank Age:	NOT REPORTED	Tank Piping:	NOT AVAILABLE
Tank Size (Units):	NOT REPORTED (NOT AVAILABLE)	Tank Material:	NOT AVAILABLE

Map ID
50

SUBJECT PROPERTY AREA CONT.

VISTA Address:	HOWARD HUGHES 6601 CENTER LOS ANGELES, CA 90045	VISTA ID#:	4495198
		Distance/Direction:	0.00 MI / NA
		Plotted as:	Point
STATE UST - State Underground Storage Tank / SRC# 1612		EPA/Agency ID:	N/A
Agency Address:	HOWARD HUGHES 6601 CENTER LOS ANGELES, CA 90045		
Underground Tanks:	NOT REPORTED		
Aboveground Tanks:	NOT REPORTED		
Tanks Removed:	NOT REPORTED		
Tank ID:	TU	Tank Status:	NOT AVAILABLE
Tank Contents:	NOT AVAILABLE	Leak Monitoring:	UNKNOWN
Tank Age:	NOT REPORTED	Tank Piping:	NOT AVAILABLE
Tank Size (Units):	NOT REPORTED (NOT AVAILABLE)	Tank Material:	NOT AVAILABLE

Map ID
50

VISTA Address:	LAX WEST TERMINAL FUEL CORP 6507 W 96TH LOS ANGELES, CA 90045	VISTA ID#:	4017590
		Distance/Direction:	0.00 MI / NA
		Plotted as:	Point
STATE UST - State Underground Storage Tank / SRC# 1612		EPA/Agency ID:	N/A
Agency Address:	SAME AS ABOVE		
Underground Tanks:	NOT REPORTED		
Aboveground Tanks:	NOT REPORTED		
Tanks Removed:	NOT REPORTED		
Tank ID:	TU	Tank Status:	NOT AVAILABLE
Tank Contents:	NOT AVAILABLE	Leak Monitoring:	UNKNOWN
Tank Age:	NOT REPORTED	Tank Piping:	NOT AVAILABLE
Tank Size (Units):	NOT REPORTED (NOT AVAILABLE)	Tank Material:	NOT AVAILABLE

Map ID
51

VISTA Address:	OGDEN ALLIED 6951 WORLD LOS ANGELES, CA 90045	VISTA ID#:	4047298
		Distance/Direction:	0.00 MI / NA
		Plotted as:	Point
STATE UST - State Underground Storage Tank / SRC# 1612		EPA/Agency ID:	N/A
Agency Address:	SAME AS ABOVE		
Underground Tanks:	NOT REPORTED		
Aboveground Tanks:	NOT REPORTED		
Tanks Removed:	NOT REPORTED		
Tank ID:	TU	Tank Status:	CLOSED
Tank Contents:	UNLEADED GAS	Leak Monitoring:	UNKNOWN
Tank Age:	NOT REPORTED	Tank Piping:	UNKNOWN
Tank Size (Units):	12000 (GALLONS)	Tank Material:	BARE STEEL
Tank ID:	TU	Tank Status:	CLOSED
Tank Contents:	UNLEADED GAS	Leak Monitoring:	UNKNOWN
Tank Age:	NOT REPORTED	Tank Piping:	UNKNOWN
Tank Size (Units):	600 (GALLONS)	Tank Material:	BARE STEEL
Tank ID:	TU	Tank Status:	CLOSED
Tank Contents:	UNLEADED GAS	Leak Monitoring:	UNKNOWN
Tank Age:	NOT REPORTED	Tank Piping:	UNKNOWN
Tank Size (Units):	6000 (GALLONS)	Tank Material:	BARE STEEL

Map ID
52

SUBJECT PROPERTY AREA CONT.

VISTA Address:	ALPHA AIR INC 7001 WORLD WAY WEST PLAYA DEL REY, CA 90293	VISTA ID#:	5241296
		Distance/Direction:	0.00 MI / NA
		Plotted as:	Point

Map ID
52

FINDS - Facility Index System / SRC# 4940		EPA/Agency ID:	N/A
Agency Address: TRANS WORLD AIRLINES INCORPORATED 7001 WORLD WAY W LOS ANGELES, CA 90009			
Indian Land:	NOT REPORTED	Federal Facility:	UNKNOWN
Duns #:	077234769		
SIC Code:	4512 TCU-AIR TRANSPORTATION SCHEDULED4513 TCU-AIRPORT TERMINAL SERVICES		
SIC Code:	4512 TCU-AIR TRANSPORTATION SCHEDULED4561 TCU-AIRPORTS FLYING FIELDS SERVICES		
Program Name:	RCRIS		
Agency ID:	CAD077234769		
Program Name:	AFSAIRS		
Agency ID:	0603702073		
Program Name:	AFSAIRS		
Agency ID:	060370144		
Program Name:	AFSAIRS		
Agency ID:	060370244		
Program Name:	FTSN/CDB		
Agency ID:	10M19970219R90061		
Program Name:	PAOS		
Agency ID:	CAD077234769		
Program Name:	FACILITY ACTIVE DB RECORD		
Agency ID:	077234769		

VISTA Address:	LAX FUEL CORP 6949 W WORLD LOS ANGELES, CA 90045	VISTA ID#:	4826882
		Distance/Direction:	0.00 MI / NA
		Plotted as:	Point

Map ID
52

STATE UST - State Underground Storage Tank / SRC# 1612		EPA/Agency ID:	N/A
Agency Address: SAME AS ABOVE			
Underground Tanks:	NOT REPORTED		
Aboveground Tanks:	NOT REPORTED		
Tanks Removed:	NOT REPORTED		
Tank ID:	TU	Tank Status:	NOT AVAILABLE
Tank Contents:	NOT AVAILABLE	Leak Monitoring:	UNKNOWN
Tank Age:	NOT REPORTED	Tank Piping:	NOT AVAILABLE
Tank Size (Units):	NOT REPORTED (NOT AVAILABLE)	Tank Material:	NOT AVAILABLE

VISTA Address:	AMERICAN AIRLINES 7000 WORLD WY W HANGER LOS ANGELES, CA 90045	VISTA ID#:	20287
		Distance/Direction:	0.00 MI / NA
		Plotted as:	Point

Map ID
52

STATE UST - State Leaking Underground Storage Tank / SRC# 4958		EPA/Agency ID:	N/A
Agency Address: AMERICAN AX 7000 WORLD WY W WESTCHESTER, CA 90045			
Facility ID:	800450625		
Leak Date:	04/02/1991		
Substance:	GASOLINE		
Remediation Status:	NO ACTION		
Media Affected:	UNDEFINED		

SUBJECT PROPERTY AREA CONT.

Description / Comment:	CROSS STREET: PERSHING
Description / Comment:	LOCAL AGENCY: CITY OF LOS ANGELES
FINDS - Facility Index System / SRC# 4940	EPA/Agency ID: N/A

Agency Address: AMERICAN AIRLINES INCORPORATED 7000 WORLD WAY WEST LOS ANGELES, CA 90045	
Indian Land:	NOT REPORTED
Duns #:	155260800
SIC Code:	4582 TCU-AIRPORTS FLYING FIELDS4582 TCU-AIRPORTS FLYING FIELDS
SIC Code:	4729 TCU-PASSENGER TRANSPORT ARRANGEMENT, NEC
Program Name:	RCRIS
Agency ID:	CAD076205983
Program Name:	AFSAIRS
Agency ID:	0603700417
Program Name:	AFSAIRS
Agency ID:	060370147
Program Name:	FACILITY ACTIVE DB RECORD
Agency ID:	155960809
FINDS - Facility Index System / SRC# 4840	
Agency Address: ANR SERVICES CORP 7000 WORLD WAY W LOS ANGELES, CA 90009	
Indian Land:	NOT REPORTED
Duns #:	NOT REPORTED
SIC Code:	NOT REPORTED
Program Name:	RCRIS
Agency ID:	CAD38232579

VISTA Address:	TWA 7001 WORLD WAY WEST PLAYA DEL REY, CA 90293	VISTA ID#:	200031176
		Distance/Direction:	0.00 MI / NA
		Plotted as:	Point

Map ID
52

ERNS - Emergency Response Notification System / SRC# 4839		Agency ID:	102669
Agency Address: TWA 7001 WORLD WAY WEST LOS ANGELES, CA			
Spill Date Time:	JANUARY 13, 1992 08:15:00 PM		
Case Number:	102669		
Spill Location:	7001 WORLD WAY WEST		
Source Agency:	N		
Discharger Name:	SPALL LEONARD		
Discharger Org:	TWA		
Material Spilled:	JET FUEL JP-3, 50.00 (GAL)		
Waterway Affected:	TARNAC		
Fields Not Reported:	Discharger Phone		
Air Release:	Land Release:	Water Release:	Ground Release:
NO	YES	NO	NO
Facility Release:	Other Release:		
NO	NO		

SUBJECT PROPERTY AREA CONT.

VISTA Address:	TWA 7001 WORLD WAY WEST PLAYA DEL REY, CA 90293	VISTA ID#:	200025774	Map ID 52
		Distance/Direction:	0.00 MI / NA	
		Plotted as:	Point	
		Agency ID:	92-2181A	

ERNS - Emergency Response Notification System / SRC# 4939

Agency Address:	TWA 7001 WORLD WAY WEST LOS ANGELES, CA 90009				
Spill Date Time:	JANUARY 19, 1992 10:00:00 AM				
Case Number:	92-2181A				
Spill Location:	7001 WORLD WAY WEST				
Source Agency:	E				
Discharger Org:	TWA				
Material Spilled:	JET A FUEL 29.00 (GAL)				
Fields Not Reported:	Discharger Name, Discharger Phone, Waterway Affected				
Air Release:	Land Release:	Water Release:	Ground Release:	Facility Release:	Other Release:
NO	YES	NO	NO	NO	NO

VISTA Address:	CHEVRON USA INC LOS ANGELES INTL ARPT 6900 WORLD WAY WEST PLAYA DEL REY, CA 90293	VISTA ID#:	82093	Map ID 52
		Distance/Direction:	0.00 MI / NA	
		Plotted as:	Point	
		EPA/Agency ID:	N/A	

FINDS - Facility Index System / SRC# 4940

Agency Address:	CHEVRON USA INC LOS ANGELES INTL ARPT 6900 WORLD WAY W LOS ANGELES, CA 90009		
Indian Land:	NOT REPORTED	Federal Facility:	UNKNOWN
Duns #:	NOT REPORTED		
SIC Code:	5171 WHL-PETROLEUM BULK STATIONS TERMINALS	5171 WHL-PETROLEUM BULK STATIONS TERMINALS	
Program Name:	RCRIS		
Agency ID:	CAT06914600		
Program Name:	AFSAIRS		
Agency ID:	0605200389		
Program Name:	AFSAIRS		
Agency ID:	06037019		

VISTA Address:	TERMINAL ONE FUELS CORP 6940 W WORLD LOS ANGELES, CA 90045	VISTA ID#:	4042297	Map ID 52
		Distance/Direction:	0.00 MI / NA	
		Plotted as:	Point	
		EPA/Agency ID:	N/A	

STATE UST - State Underground Storage Tank / SRC# 1612

Agency Address:	SAME AS ABOVE		
Underground Tanks:	9		
Aboveground Tanks:	NOT REPORTED		
Tanks Removed:	NOT REPORTED		
Tank ID:	TU	Tank Status:	CLOSED REMOVED
Tank Contents:	MISC. CHEMICAL	Leak Monitoring:	UNKNOWN
Tank Age:	NOT REPORTED	Tank Piping:	UNKNOWN
Tank Size (Units):	40000 (GALLONS)	Tank Material:	BARE STEEL
Tank ID:	TU	Tank Status:	CLOSED REMOVED
Tank Contents:	MISC. CHEMICAL	Leak Monitoring:	UNKNOWN
Tank Age:	NOT REPORTED	Tank Piping:	UNKNOWN
Tank Size (Units):	50000 (GALLONS)	Tank Material:	BARE STEEL

SUBJECT PROPERTY AREA CONT.

Tank ID:	TU	Tank Status:	CLOSED REMOVED
Tank Contents:	MISC. CHEMICAL	Leak Monitoring:	UNKNOWN
Tank Age:	NOT REPORTED	Tank Piping:	UNKNOWN
Tank Size (Units):	50000 (GAL) (GAS)	Tank Material:	BARE STEEL
Tank ID:	TU	Tank Status:	CLOSED REMOVED
Tank Contents:	MISC. CHEMICAL	Leak Monitoring:	UNKNOWN
Tank Age:	NOT REPORTED	Tank Piping:	UNKNOWN
Tank Size (Units):	50000 (GALLONS)	Tank Material:	BARE STEEL
Tank ID:	TU	Tank Status:	CLOSED REMOVED
Tank Contents:	MISC. CHEMICAL	Leak Monitoring:	UNKNOWN
Tank Age:	NOT REPORTED	Tank Piping:	UNKNOWN
Tank Size (Units):	50 (GALLONS)	Tank Material:	BARE STEEL
Tank ID:	TU	Tank Status:	CLOSED REMOVED
Tank Contents:	MISC. CHEMICAL	Leak Monitoring:	UNKNOWN
Tank Age:	NOT REPORTED	Tank Piping:	UNKNOWN
Tank Size (Units):	50000 (GALLONS)	Tank Material:	BARE STEEL
Tank ID:	TU	Tank Status:	CLOSED REMOVED
Tank Contents:	MISC. CHEMICAL	Leak Monitoring:	UNKNOWN
Tank Age:	NOT REPORTED	Tank Piping:	UNKNOWN
Tank Size (Units):	50 (GALLONS)	Tank Material:	BARE STEEL
Tank ID:	TU	Tank Status:	CLOSED REMOVED
Tank Contents:	MISC. CHEMICAL	Leak Monitoring:	UNKNOWN
Tank Age:	NOT REPORTED	Tank Piping:	UNKNOWN
Tank Size (Units):	574 (GALLONS)	Tank Material:	BARE STEEL
Tank ID:	TU	Tank Status:	CLOSED REMOVED
Tank Contents:	MISC. CHEMICAL	Leak Monitoring:	UNKNOWN
Tank Age:	NOT REPORTED	Tank Piping:	UNKNOWN
Tank Size (Units):	574 (GALLONS)	Tank Material:	BARE STEEL

STATE UST - State Underground Storage Tank / SRC# 1612

Agency Address:	TERMINAL ONE FUEL CORP 6950 W WORLD LOS ANGELES, CA 90009	EPA/Agency ID:	N/A
Underground Tanks:	NOT REPORTED		
Aboveground Tanks:	NOT REPORTED		
Tanks Removed:	NOT REPORTED		
Tank ID:	TU	Tank Status:	NOT AVAILABLE
Tank Contents:	NOT AVAILABLE	Leak Monitoring:	UNKNOWN
Tank Age:	NOT REPORTED	Tank Piping:	NOT AVAILABLE
Tank Size (Units):	NOT REPORTED (NOT AVAILABLE)	Tank Material:	NOT AVAILABLE

* VISTA address includes enhanced city and ZIP.

For more information call VISTA Information Solutions, Inc. at 1 - 800 - 767 - 0403.

Report ID: 224814-002

Version 2.6

Date of Report: November 6, 1998

Page #109

* VISTA address includes enhanced city and ZIP.

For more information call VISTA Information Solutions, Inc. at 1 - 800 - 767 - 0403.

Report ID: 224814-002

Version 2.6

Date of Report: November 6, 1998

Page #101

SUBJECT PROPERTY AREA CONT.

VISTA Address:	TRANSWORLD AIRLINES H DARWIN 7001 WORLD WAY WEST PLAYA DEL REY, CA 90293	VISTA ID#:	200160440
		Distance/Direction:	0.00 MI / NA
		Plotted as:	Point
ERNS - Emergency Response Notification System / SRC# 4939		EPA/Agency ID:	N/A
Agency Address:	TRANSWORLD AIRLINES H DARWIN 7001 WORLD WAY WEST LOS ANGELES, CA MAY 19, 1989 16:00:00 PM		
Spill Date Time:	7001 WORLD WAY WEST		
Spill Location:	TRANSWORLD AIRLINES H DARWIN		
Discharger Org:	JET FUEL AT FUEL, 15.00 (GAL)		
Material Spilled:	NONE		
Waterway Affected:	NONE		
Fields Not Reported:	Case Number, Source Agency, Discharge Name, Discharger Phone		
Air Release:	Land Release:	Water Release:	Ground Release:
NO	YES	NO	NO

Map ID

52

VISTA Address:	LAX FUEL CORP 6900 W WORLD PLAYA DEL REY, CA 90293	VISTA ID#:	1183572
		Distance/Direction:	0.00 MI / NA
		Plotted as:	Point
STATE UST - State Underground Storage Tank / SRC# 1812		EPA/Agency ID:	N/A
Agency Address:	LAX FUEL CORP 6900 W WORLD LOS ANGELES, CA 90045		
Underground Tanks:	NOT REPORTED		
Aboveground Tanks:	NOT REPORTED		
Tanks Removed:	NOT REPORTED		
Tank ID:	TU	Tank Status:	NOT AVAILABLE
Tank Contents:	NOT AVAILABLE	Leak Monitoring:	UNKNOWN
Tank Age:	NOT REPORTED	Tank Piping:	NOT AVAILABLE
Tank Size (Units):	NOT REPORTED (NOT AVAILABLE)	Tank Material:	NOT AVAILABLE

Map ID

52

VISTA Address:	LAX FUEL CORP 6900 W WORLD PLAYA DEL REY, CA 90293	VISTA ID#:	200025401
		Distance/Direction:	0.00 MI / NA
		Plotted as:	Point
ERNS - Emergency Response Notification System / SRC# 4939		EPA/Agency ID:	N/A
Agency Address:	LAX FUEL CORP 6900 WORLD WAY W WESTCHESTER, CA 90045		
Facility ID:	900450170		
Leak Report Date:	05/13/1987		
Pollution Characterization Date:	01/14/1988		
Remediation Complete Date:	05/01/1988		
Remediation Status:	POST REMEDIAL ACTION UNDERWAY		
Media Affected:	OTHER GROUND WATER		
Description / Comment:	CROSS STREET, PERSHING		
Description / Comment:	LOS ANGELES REGION		
Description / Comment:	REVIEW DATE: 05/28/1988		
CORTESE / SRC# 4840	Agency ID:	900450170	
Agency Address:	LAX FUEL CORP 6900 WORLD LOS ANGELES, CA 90045		
List Name:	Agency Code ()		
Site ID:	NOT REPORTED		

SUBJECT PROPERTY AREA CONT.

VISTA Address:	TRANSWORLD AIRLINES 7001 WORLD WAY W PLAYA DEL REY, CA 90293	VISTA ID#:	200030794
		Distance/Direction:	0.00 MI / NA
		Plotted as:	Point
ERNS - Emergency Response Notification System / SRC# 4939		EPA/Agency ID:	103636
Agency Address:	LAX FUEL CORP 6900 WORLD WAY W WESTCHESTER, CA 90045		
Facility ID:	900450170		
Leak Date:	05/13/1987		
Remediation Status:	POST REMEDIAL ACTION UNDERWAY		
Media Affected:	SOIL AND GROUNDWATER		
Description / Comment:	CROSS STREET, PERSHING		
Description / Comment:	LOCAL AGENCY: CITY OF LOS ANGELES		

Map ID

52

VISTA Address:	TRANSWORLD AIRLINES 7001 WORLD WAY W PLAYA DEL REY, CA 90293	VISTA ID#:	200025401
		Distance/Direction:	0.00 MI / NA
		Plotted as:	Point
ERNS - Emergency Response Notification System / SRC# 4939		EPA/Agency ID:	92-2181
Agency Address:	TRANSWORLD AIRLINES 7001 WORLD WAY W LOS ANGELES, CA JANUARY 19, 1982 10:00:00 AM		
Spill Date Time:	103636		
Case Number:	7001 WORLD WAY W		
Spill Location:	N		
Source Agency:	SYVERSON, HAROLD		
Discharger Name:	TRANSWORLD AIRLINES		
Discharger Org:	JET-A FUEL, 20.00 (GAL)		
Material Spilled:	CONCRETE AND DOWN A DRAIN - HOLDING TANK		
Waterway Affected:	Discharger Phone		
Fields Not Reported:			
Air Release:	Land Release:	Water Release:	Ground Release:
NO	YES	NO	NO

Map ID

52

VISTA Address:	TRANSWORLD AIRLINES 7001 WORLD WAY WEST (IN HANGER) PLAYA DEL REY, CA 90293	VISTA ID#:	200025401
		Distance/Direction:	0.00 MI / NA
		Plotted as:	Point
ERNS - Emergency Response Notification System / SRC# 4939		EPA/Agency ID:	92-2181
Agency Address:	TRANSWORLD AIRLINES 7001 WORLD WAY WEST (IN HANGER) LOS ANGELES, CA 90045		
Spill Date Time:	JANUARY 19, 1982 10:00:00 AM		
Case Number:	92-2181		
Spill Location:	7001 WORLD WAY WEST (IN HANGER)		
Source Agency:	E		
Discharger Name:	SYVERSON, HAROLD		
Discharger Org:	TRANSWORLD AIRLINES		
Material Spilled:	JET-A FUEL, 20.00 (GAL)		
Waterway Affected:	CONCRETE AND DOWN A DRAIN - HOLDING TANK		
Fields Not Reported:	Discharger Phone		
Air Release:	Land Release:	Water Release:	Ground Release:
NO	YES	NO	NO

SUBJECT PROPERTY AREA CONT.

VISTA Address*: ARA SUNSET AIRPORT SYSTEMS INC 6951 WORLD WAY WEST LOS ANGELES, CA 90045	VISTA ID#: 24842	Distance/Direction: 0.00 MI / NA
	Plotted as: Point	
FINDS - Facility Index System / SRC# 4940	EPA/Agency ID: N/A	
Agency Address: ARA SUNSET AIRPORT SYSTEMS INC 6951 WORLD WAY W LOS ANGELES, CA 90045		
Indian Land: NOT REPORTED	Federal Facility: UNKNOWN	
Diuns #: NOT REPORTED		
SIC Code: NOT REPORTED NOT REPORTED		
Program Name: RCRIS		
Agency ID: CA281743033		

Map ID
52

VISTA Address*: CHEVRON USA, LOS ANGELES AIRPO 6400 W WORLD LOS ANGELES, CA 90045	VISTA ID#: 1219880	Distance/Direction: 0.00 MI / NA
	Plotted as: Point	
STATE UST - State Underground Storage Tank / SRC# 1612	EPA/Agency ID: N/A	
Agency Address: SAME AS ABOVE		
Underground Tanks: 27		
Aboveground Tanks: NOT REPORTED		
Tanks Removed: NOT REPORTED		

Map ID
52

Tank ID: 11J	Tank Status: ACTIVE/IN SERVICE
Tank Contents: MISC. CHEMICAL	Leak Monitoring: UNKNOWN
Tank Age: NOT REPORTED	Tank Piping: UNKNOWN
Tank Size (Units): 40000 (GALLONS)	Tank Material: BARE STEEL
Tank ID: 2U	Tank Status: ACTIVE/IN SERVICE
Tank Contents: MISC. CHEMICAL	Leak Monitoring: UNKNOWN
Tank Age: NOT REPORTED	Tank Piping: UNKNOWN
Tank Size (Units): 40000 (GALLONS)	Tank Material: BARE STEEL
Tank ID: 3U	Tank Status: ACTIVE/IN SERVICE
Tank Contents: MISC. CHEMICAL	Leak Monitoring: UNKNOWN
Tank Age: NOT REPORTED	Tank Piping: UNKNOWN
Tank Size (Units): 40000 (GALLONS)	Tank Material: BARE STEEL
Tank ID: 4U	Tank Status: ACTIVE/IN SERVICE
Tank Contents: MISC. CHEMICAL	Leak Monitoring: UNKNOWN
Tank Age: NOT REPORTED	Tank Piping: UNKNOWN
Tank Size (Units): 40000 (GALLONS)	Tank Material: BARE STEEL
Tank ID: 5U	Tank Status: ACTIVE/IN SERVICE
Tank Contents: MISC. CHEMICAL	Leak Monitoring: UNKNOWN
Tank Age: NOT REPORTED	Tank Piping: UNKNOWN
Tank Size (Units): 40000 (GALLONS)	Tank Material: BARE STEEL
Tank ID: 8U	Tank Status: ACTIVE/IN SERVICE
Tank Contents: MISC. CHEMICAL	Leak Monitoring: UNKNOWN
Tank Age: NOT REPORTED	Tank Piping: UNKNOWN
Tank Size (Units): 40000 (GALLONS)	Tank Material: BARE STEEL
Tank ID: 7U	Tank Status: ACTIVE/IN SERVICE
Tank Contents: MISC. CHEMICAL	Leak Monitoring: UNKNOWN
Tank Age: NOT REPORTED	Tank Piping: UNKNOWN
Tank Size (Units): 40000 (GALLONS)	Tank Material: BARE STEEL

SUBJECT PROPERTY AREA CONT.

Tank ID: 8U	Tank Status: ACTIVE/IN SERVICE
Tank Contents: MISC. CHEMICAL	Leak Monitoring: UNKNOWN
Tank Age: NOT REPORTED	Tank Piping: UNKNOWN
Tank Size (Units): 40000 (GALLONS)	Tank Material: BARE STEEL
Tank ID: 9U	Tank Status: ACTIVE/IN SERVICE
Tank Contents: MISC. CHEMICAL	Leak Monitoring: UNKNOWN
Tank Age: NOT REPORTED	Tank Piping: UNKNOWN
Tank Size (Units): 40000 (GALLONS)	Tank Material: BARE STEEL
Tank ID: 10U	Tank Status: ACTIVE/IN SERVICE
Tank Contents: MISC. CHEMICAL	Leak Monitoring: UNKNOWN
Tank Age: NOT REPORTED	Tank Piping: UNKNOWN
Tank Size (Units): 40000 (GALLONS)	Tank Material: BARE STEEL
Tank ID: 11U	Tank Status: ACTIVE/IN SERVICE
Tank Contents: MISC. CHEMICAL	Leak Monitoring: UNKNOWN
Tank Age: NOT REPORTED	Tank Piping: UNKNOWN
Tank Size (Units): 40000 (GALLONS)	Tank Material: BARE STEEL
Tank ID: 12U	Tank Status: ACTIVE/IN SERVICE
Tank Contents: MISC. CHEMICAL	Leak Monitoring: UNKNOWN
Tank Age: NOT REPORTED	Tank Piping: UNKNOWN
Tank Size (Units): 40000 (GALLONS)	Tank Material: BARE STEEL
Tank ID: 13U	Tank Status: ACTIVE/IN SERVICE
Tank Contents: MISC. CHEMICAL	Leak Monitoring: UNKNOWN
Tank Age: NOT REPORTED	Tank Piping: UNKNOWN
Tank Size (Units): 40000 (GALLONS)	Tank Material: BARE STEEL
Tank ID: 14U	Tank Status: ACTIVE/IN SERVICE
Tank Contents: MISC. CHEMICAL	Leak Monitoring: UNKNOWN
Tank Age: NOT REPORTED	Tank Piping: UNKNOWN
Tank Size (Units): 40000 (GALLONS)	Tank Material: BARE STEEL
Tank ID: 15U	Tank Status: ACTIVE/IN SERVICE
Tank Contents: MISC. CHEMICAL	Leak Monitoring: UNKNOWN
Tank Age: NOT REPORTED	Tank Piping: UNKNOWN
Tank Size (Units): 40000 (GALLONS)	Tank Material: BARE STEEL
Tank ID: 16U	Tank Status: ACTIVE/IN SERVICE
Tank Contents: MISC. CHEMICAL	Leak Monitoring: UNKNOWN
Tank Age: NOT REPORTED	Tank Piping: UNKNOWN
Tank Size (Units): 40000 (GALLONS)	Tank Material: BARE STEEL
Tank ID: 17U	Tank Status: ACTIVE/IN SERVICE
Tank Contents: MISC. CHEMICAL	Leak Monitoring: UNKNOWN
Tank Age: NOT REPORTED	Tank Piping: UNKNOWN
Tank Size (Units): 40000 (GALLONS)	Tank Material: BARE STEEL
Tank ID: 18U	Tank Status: ACTIVE/IN SERVICE
Tank Contents: MISC. CHEMICAL	Leak Monitoring: UNKNOWN
Tank Age: NOT REPORTED	Tank Piping: UNKNOWN
Tank Size (Units): 40000 (GALLONS)	Tank Material: BARE STEEL
Tank ID: 19U	Tank Status: ACTIVE/IN SERVICE
Tank Contents: MISC. CHEMICAL	Leak Monitoring: UNKNOWN
Tank Age: NOT REPORTED	Tank Piping: UNKNOWN
Tank Size (Units): 40000 (GALLONS)	Tank Material: BARE STEEL
Tank ID: 20U	Tank Status: ACTIVE/IN SERVICE
Tank Contents: MISC. CHEMICAL	Leak Monitoring: UNKNOWN
Tank Age: NOT REPORTED	Tank Piping: UNKNOWN
Tank Size (Units): 40000 (GALLONS)	Tank Material: BARE STEEL



SUBJECT PROPERTY AREA CONT.

Tank ID:	20U	Tank Status:	ACTIVE/IN SERVICE
Tank Contents:	MISC. CHEMICAL	Leak Monitoring:	UNKNOWN
Tank Age:	NOT REPORTED	Tank Piping:	UNKNOWN
Tank Size (Units):	4000 (GALLONS)	Tank Material:	BARL STEEL
Tank ID:	21U	Tank Status:	ACTIVE/IN SERVICE
Tank Contents:	MISC. CHEMICAL	Leak Monitoring:	UNKNOWN
Tank Age:	NOT REPORTED	Tank Piping:	UNKNOWN
Tank Size (Units):	25000 (GALLONS)	Tank Material:	BARE STEEL
Tank ID:	22U	Tank Status:	ACTIVE/IN SERVICE
Tank Contents:	UNLEADED GAS	Leak Monitoring:	UNKNOWN
Tank Age:	NOT REPORTED	Tank Piping:	UNKNOWN
Tank Size (Units):	25000 (GALLONS)	Tank Material:	BARE STEEL
Tank ID:	23U	Tank Status:	ACTIVE/IN SERVICE
Tank Contents:	MISC. CHEMICAL	Leak Monitoring:	UNKNOWN
Tank Age:	NOT REPORTED	Tank Piping:	UNKNOWN
Tank Size (Units):	10000 (GALLONS)	Tank Material:	BARE STEEL
Tank ID:	24U	Tank Status:	ACTIVE/IN SERVICE
Tank Contents:	MISC. CHEMICAL	Leak Monitoring:	UNKNOWN
Tank Age:	NOT REPORTED	Tank Piping:	UNKNOWN
Tank Size (Units):	2000 (GALLONS)	Tank Material:	BARE STEEL
Tank ID:	25U	Tank Status:	ACTIVE/IN SERVICE
Tank Contents:	MISC. CHEMICAL	Leak Monitoring:	UNKNOWN
Tank Age:	NOT REPORTED	Tank Piping:	UNKNOWN
Tank Size (Units):	40000 (GALLONS)	Tank Material:	BARE STEEL
Tank ID:	26U	Tank Status:	ACTIVE/IN SERVICE
Tank Contents:	MISC. CHEMICAL	Leak Monitoring:	UNKNOWN
Tank Age:	NOT REPORTED	Tank Piping:	UNKNOWN
Tank Size (Units):	40000 (GALLONS)	Tank Material:	BARE STEEL
Tank ID:	27U	Tank Status:	ACTIVE/IN SERVICE
Tank Contents:	MISC. CHEMICAL	Leak Monitoring:	UNKNOWN
Tank Age:	NOT REPORTED	Tank Piping:	UNKNOWN
Tank Size (Units):	40000 (GALLONS)	Tank Material:	BARE STEEL

VISTA Address:	TWA 7001 WORLD WAY WEST PLAYA DEL REY, CA 90293	VISTA ID#:	200025422
		Distance/Direction:	0.00 MI / NA
		Plotted as:	Point
Agency ID:		Agency ID:	92-2160
ERNS - Emergency Response Notification System / SRC# 4939			
Agency Address:	TWA 7001 WORLD WAY WEST LOS ANGELES, CA 90009		
Spill Date Time:	JANUARY 13, 1992 06:15:00 PM		
Case Number:	92-2160		
Spill Location:	7001 WORLD WAY WEST		
Source Agency:	E		
Discharger Name:	SPALL, LENARD		
Discharger Org:	TWA		
Material Spilled:	JET FUEL JP-5, 50.00 (GAL)		
Fields Not Reported:	Discharger Phone, Waterway Affected		
Air Release:	Land Release:	Water Release:	Ground Release:
NO	YES	NO	NO
Facility Release:	Other Release:		
NO	NO		

Map ID
52

SUBJECT PROPERTY AREA CONT.

VISTA Address:	AIRCRAFT SERVICE INTL INC 6920 WORLD WAY WEST LOS ANGELES, CA 90045	VISTA ID#:	9164
		Distance/Direction:	0.00 MI / NA
		Plotted as:	Point
Agency ID:		Agency ID:	N/A
FINDS - Facility Index System / SRC# 4940			
Agency Address:	AIRCRAFT SVC INTL INC 6920 WORLD WAY W LOS ANGELES, CA 90045		
Indian Land:	NOT REPORTED	Federal Facility:	UNKNOWN
Duns #:	NOT REPORTED		
SIC Code:	NOT REPORTED, NOT REPORTED		
Program Name:	RCRIS		
Agency ID:	CA0887443208		

VISTA Address:	TWA 7001 WORLD WAY WEST PLAYA DEL REY, CA 90293	VISTA ID#:	200025791
		Distance/Direction:	0.00 MI / NA
		Plotted as:	Point
Agency ID:		Agency ID:	92-2160A
ERNS - Emergency Response Notification System / SRC# 4939			
Agency Address:	TWA 7001 WORLD WAY WEST LOS ANGELES, CA		
Spill Date Time:	JANUARY 13, 1992 06:15:00 PM		
Case Number:	92-2160A		
Spill Location:	7001 WORLD WAY WEST		
Source Agency:	E		
Discharger Org:	TWA		
Material Spilled:	JET FUELS JP-5, 50.00 (GAL)		
Fields Not Reported:	Discharger Name, Discharger Phone, Waterway Affected		
Air Release:	Land Release:	Water Release:	Ground Release:
NO	YES	NO	NO
Facility Release:	Other Release:		
NO	NO		

VISTA Address:	FIRE STATION 80 6911 W WORLD LOS ANGELES, CA 90045	VISTA ID#:	4047296
		Distance/Direction:	0.00 MI / NA
		Plotted as:	Point
Agency ID:		Agency ID:	N/A
STATE UST - State Underground Storage Tank / SRC# 1612			
Agency Address:	FIRE STATION 80 6911 W WORLD LA CA 90012		
Underground Tanks:	NOT REPORTED		
Aboveground Tanks:	NOT REPORTED		
Tanks Removed:	NOT REPORTED		
Tank ID:	NU	Tank Status:	NOT AVAILABLE
Tank Contents:	NOT AVAILABLE	Leak Monitoring:	UNKNOWN
Tank Age:	NOT REPORTED	Tank Piping:	NOT AVAILABLE
Tank Size (Units):	NOT REPORTED (NOT AVAILABLE)	Tank Material:	NOT AVAILABLE

VISTA Address:	AMERICAN A/L 7000 WORLD LOS ANGELES, CA 90045	VISTA ID#:	6605057
		Distance/Direction:	0.00 MI / NA
		Plotted as:	Point
Agency ID:		Agency ID:	102891-01
CORTESE / SRC# 4840			
Agency Address:	SAME AS ABOVE		
List Name:	Agency Code ()		
Site ID:	NOT REPORTED		

Map ID
52

Map ID
52

Map ID
52

Map ID
52



SUBJECT PROPERTY AREA CONT.

VISTA Address*: LOS ANGELES INTERNATIONAL AIRP 7411 W WORLD PLAYA DEL REY, CA 90293	VISTA ID#: 1230545	Distance/Direction: 0.09 MI / NA	Plotted as: Point
STATE UST - State Underground Storage Tank / SRC# 1612		EPA/Agency ID:	N/A
Agency Address: LOS ANGELES INTERNATIONAL AIRP 7411 W WORLD LOS ANGELES, CA 90045 E			
Underground Tanks: Aboveground Tanks: Tanks Removed:			
NOT REPORTED NOT REPORTED NOT REPORTED			
Tank ID: 2U	Tank Status: CLOSED	Tank Contents: DIESEL	Leak Monitoring: UNKNOWN
Tank Age: NOT REPORTED	Tank Piping: UNKNOWN	Tank Size (Units): 5900 (GALLONS)	Tank Material: RARE STEEL
Tank ID: 3U	Tank Status: ACTIVE/IN SERVICE	Tank Contents: DIESEL	Leak Monitoring: UNKNOWN
Tank Age: NOT REPORTED	Tank Piping: UNKNOWN	Tank Size (Units): 6000 (GALLONS)	Tank Material: BARE STEEL
Tank ID: 4U	Tank Status: ACTIVE/IN SERVICE	Tank Contents: UNLEADED GAS	Leak Monitoring: UNKNOWN
Tank Age: NOT REPORTED	Tank Piping: UNKNOWN	Tank Size (Units): 8000 (GALLONS)	Tank Material: BARE STEEL
Tank ID: 5U	Tank Status: ACTIVE/IN SERVICE	Tank Contents: UNLEADED GAS	Leak Monitoring: UNKNOWN
Tank Age: NOT REPORTED	Tank Piping: UNKNOWN	Tank Size (Units): 3000 (GALLONS)	Tank Material: BARE STEEL
Tank ID: 6U	Tank Status: ACTIVE/IN SERVICE	Tank Contents: DIESEL	Leak Monitoring: UNKNOWN
Tank Age: NOT REPORTED	Tank Piping: UNKNOWN	Tank Size (Units): 550 (GALLONS)	Tank Material: BARE STEEL
Tank ID: 7U	Tank Status: ACTIVE/IN SERVICE	Tank Contents: DIESEL	Leak Monitoring: UNKNOWN
Tank Age: NOT REPORTED	Tank Piping: UNKNOWN	Tank Size (Units): 1500 (GALLONS)	Tank Material: BARE STEEL

Map ID

53

SUBJECT PROPERTY AREA CONT.

VISTA Address*: CONTINENTAL AIRLINES 7300 WORLD WAY WEST PLAYA DEL REY, CA 90293	VISTA ID#: 200019750	Distance/Direction: 0.00 MI / NA	Plotted as: Point
ERNS - Emergency Response Notification System / SRC# 4438		EPA/Agency ID:	114781
Agency Address: CONTINENTAL AIRLINES 7300 WORLD WAY WEST LOS ANGELES, CA 90045 APRIL 19, 1992 09:23:00 AM 114781			
Spill Date Time: Case Number: Spill Location: Source Agency: Discharger Name: Discharger Org: Material Spilled: Waterway Affected: Fields Not Reported:			
CONTINENTAL AIRLINES JAMES EVANGELINE CONTINENTAL AIRLINES JET FUEL: A, 10000.00 (GAL) CUNLIFE 14 Abolisher Phone			
Air Release: W2	Land Release: NO	Water Release: AG	Ground Release: NO Facility Release: NO Other Release: YES
VISTA Address*: THE FLYING TIGERS LINE INC 7401 W WORLD PLAYA DEL REY, CA 90293	VISTA ID#: 155118	Distance/Direction: 0.00 MI / NA	Plotted as: Point
STATE UST - State Underground Storage Tank / SRC# 1612		EPA/Agency ID:	N/A
Agency Address: THE FLYING TIGERS LINE INC 7401 W WORLD LOS ANGELES, CA 90009 4			
Underground Tanks: Aboveground Tanks: Tanks Removed:			
NOT REPORTED NOT REPORTED NOT REPORTED			
Tank ID: 1U	Tank Status: ACTIVE/IN SERVICE	Tank Contents: MISC. CHEMICAL	Leak Monitoring: UNKNOWN
Tank Age: NOT REPORTED	Tank Piping: UNKNOWN	Tank Size (Units): 5100 (GALLONS)	Tank Material: BARE STEEL
Tank ID: 2U	Tank Status: ACTIVE/IN SERVICE	Tank Contents: OIL (NOT SPECIFIED)	Leak Monitoring: UNKNOWN
Tank Age: NOT REPORTED	Tank Piping: UNKNOWN	Tank Size (Units): 3000 (GALLONS)	Tank Material: BARE STEEL
Tank ID: 3U	Tank Status: ACTIVE/IN SERVICE	Tank Contents: MISC. CHEMICAL NON HAZARDOUS	Leak Monitoring: UNKNOWN
Tank Age: NOT REPORTED	Tank Piping: UNKNOWN	Tank Size (Units): 5100 (GALLONS)	Tank Material: BARE STEEL
Tank ID: 4U	Tank Status: CLOSED	Tank Contents: UNLEADED GAS	Leak Monitoring: UNKNOWN
Tank Age: NOT REPORTED	Tank Piping: UNKNOWN	Tank Size (Units): 7500 (GALLONS)	Tank Material: BARE STEEL
FINDS - Facility Index System / SRC# 4940		EPA/Agency ID:	N/A
Agency Address: FLYING TIGER LINE 7401 WORLD WAY WEST LOS ANGELES, CA 90009			
Indian Land: NOT REPORTED Federal Facility: UNKNOWN Duns #: NOT REPORTED SIC Code: 4582 TOU-AIRPORTS FLYING FIELDS			

Map ID

53

Map ID

53



* VISTA address includes enhanced city and ZIP.
For more information call VISTA Information Solutions, Inc. at 1 - 800 - 767 - 0403.
Report ID: 224814-002 Date of Report: November 6, 1998
Version 2.6 Page #108



* VISTA address includes enhanced city and ZIP.
For more information call VISTA Information Solutions, Inc. at 1 - 800 - 767 - 0403.
Report ID: 224814-002 Date of Report: November 6, 1998
Version 2.6 Page #109

SUBJECT PROPERTY AREA CONT.

Program Name: RCRIS
 Agency ID: CAD0052004726
 Program Name: AFSARS
 Agency ID: 0607700422

VISTA Address: LA INTERNATIONAL AIRPORT
 7411 WORLD WAY WEST
 PLAYA DEL REY, CA 90293
 VISTA ID#: 235652
 Distance/Direction: 0.00 MI / NA
 Plotted as: Point

Map ID
53

FINDS - Facility Index System / SRC# 4940
 Agency Address: LA INTERNATIONAL AIRPORT
 7411 WORLD WAY WEST
 LOS ANGELES, CA 90049
 Indian Land: NOT REPORTED
 Duns #: NOT REPORTED
 Federal Facility: UNKNOWN
 SIC Code: 4501 TOU AIRPORTS FLYING FIELDS SERVICES
 Program Name: RCRIS
 Agency ID: CAD001673911
 Program Name: FITSWACDR
 Agency ID: 109F10800810CA301 7

VISTA Address: FEDERAL EXPRESS
 7401 WORLD WAY WEST LAX MAINTENANCE HAN
 LOS ANGELES, CA 90045
 VISTA ID#: 200386965
 Distance/Direction: 0.00 MI / NA
 Plotted as: Point
 Agency ID: 313867

Map ID
53

ERNS - Emergency Response Notification System / SRC# 4939
 Agency Address: SAME AS ABOVE
 Spill Date Time: NOVEMBER 12, 1995 01:15:00 AM
 Case Number: 313867
 Spill Location: 7401 WORLD WAY WEST LAX MAINTENANCE TANGER
 Discharger Org: FEDERAL EXPRESS
 Material Spilled: JET FUEL; JP-5 (KEROSENE, HEAVY); AS.00 (GAL)
 Waterway Affected: AIRPORT STORM DRAIN
 Fields Not Reported: Source Agency, Discharger Name, Discharger Phone
 Air Release: NO
 Land Release: NO
 Water Release: YES
 Ground Release: NO
 Facility Release: NO
 Other Release: AG

VISTA Address: INTERNATIONAL FUELS CORP
 7451 WORLD WY W
 PLAYA DEL REY, CA 90293
 VISTA ID#: 2748793
 Distance/Direction: 0.00 MI / NA
 Plotted as: Point
 Agency ID: N/A

Map ID
53

STATE LUST - State Leaking Underground Storage Tank / SRC# 4820
 Agency Address: INTERNATIONAL FUELS CORP
 7451 WORLD WY W
 WESTCHESTER, CA 90045
 Facility ID: 600450218
 Leak Report Date: 09/23/1988
 Remediation Start Date: 03/09/1996
 Substance: JET FUEL
 Remediation Status: REMEDIAL ACTION UNDERWAY
 Media Affected: OTHER GROUND WATER
 Description / Comment: CROSS STREET; PERSHING
 Description / Comment: LOS ANGELES REGION
 Description / Comment: REVIEW DATE: 12/11/1991



* VISTA address includes enhanced city and ZIP.
 For more information call VISTA Information Solutions, Inc. at 1 - 800 - 767 - 0403.
 Report ID: 224814-002 Date of Report: November 6, 1998
 Version 2.6 Page #110

SUBJECT PROPERTY AREA CONT.

CORTESE / SRC# 4840 Agency ID: 900450216
 Agency Address: INTERNATIONAL FUELS CORP
 7451 WORLD
 LOS ANGELES, CA 90045
 Agency Code ()
 List Name:
 Site ID: NOT REPORTED

STATE LUST - State Leaking Underground Storage Tank / SRC# 4918 EPA/Agency ID: N/A
 Agency Address: INTERNATIONAL FUELS CORP
 7451 WORLD WY W
 WESTCHESTER, CA 90045
 Facility ID: 600450218
 Leak Date: 09/23/1988
 Substance: JET FUEL
 Remediation Status: REMEDIAL ACTION UNDERWAY
 Media Affected: SOIL AND GROUND WATER
 Description / Comment: CROSS STREET; PERSHING
 Description / Comment: LOCAL AGENCY: CITY OF LOS ANGELES

VISTA Address: ALLIED AVIATION SERVICE COMPAN
 7251 W WORLD
 PLAYA DEL REY, CA 90293
 VISTA ID#: 12844
 Distance/Direction: 0.00 MI / NA
 Plotted as: Point
 Agency ID: N/A

Map ID
54

STATE LUST - State Leaking Underground Storage Tank / SRC# 1612
 Agency Address: ALLIED AVIATION SERVICE COMPAN
 7251 W WGR D
 LOS ANGELES, CA 90045
 J
 Underground Tanks: NOT REPORTED
 Aboveground Tanks: NOT REPORTED
 Tanks Removed: NOT REPORTED
 Tank ID: N/A
 Tank Contents: NOT AVAILABLE
 Tank Age: NOT REPORTED
 Tank Size (Units): NOT REPORTED (NOT AVAILABLE)
 Tank Status: NOT AVAILABLE
 Leak Monitoring: UNKNOWN
 Tank Piping: NOT AVAILABLE
 Tank Material: NOT AVAILABLE

STATE LUST - State Leaking Underground Storage Tank / SRC# 4826 EPA/Agency ID: N/A
 Agency Address: ALLIED AVIATION SERVICE OF CA
 7251 WORLD WY W
 WESTCHESTER, CA 90045
 Facility ID: 600450207
 Leak Report Date: 03/22/1988
 Pollution Characterization Date: 03/22/1988
 Substance: KEROSENE
 Remediation Status: FURTHER SITE ASSESSMENT UNDERWAY
 Media Affected: SOIL ONLY
 Description / Comment: CROSS STREET; PERSHING DR
 Description / Comment: LOS ANGELES REGION
 Description / Comment: REVIEW DATE: 03/22/1988

CORTESE / SRC# 4840 Agency ID: 900450207
 Agency Address: ALLIED AVIATION SERVICE O
 7251 WORLD
 LOS ANGELES, CA 90045
 Agency Code ()
 List Name:
 Site ID: NOT REPORTED



* VISTA address includes enhanced city and ZIP.
 For more information call VISTA Information Solutions, Inc. at 1 - 800 - 767 - 0403.
 Report ID: 224814-002 Date of Report: November 5, 1998
 Version 2.6 Page #111

SUBJECT PROPERTY AREA CONT.

STATE LUST - State Leaking Underground Storage Tank / SRC# 4918		EPA/Agency ID:	N/A
Agency Address:	ALLIED AVIATION SERVICE OF CA 7251 WORLD WAY W WESTCHESTER, CA 90045		
Facility ID:	900456207		
Leak Date:	03/28/1988		
Substance:	KEROSENE		
Remediation Status:	FURTHER SITE ASSESSMENT UNDERWAY		
Media Affected:	SOIL ONLY		
Description / Comment:	CROSS STREET: PERSHING DR		
Description / Comment:	LOCAL AGENCY: CITY OF LOS ANGELES		
FINDS - Facility Index System / SRC# 4940		EPA/Agency ID:	N/A
Agency Address:	ALLIED AVIATION SVC CO 7251 WORLD WAY W LOS ANGELES, CA 90045		
Indian Land:	NOT REPORTED	Federal Facility:	NO
Duns #:	NOT REPORTED		
SIC Code:	5171 WHL-PETROLEUM BULK STATIONS TERMINALS		
Program Name:	RCRS		
Agency ID:	CAD991575313		

VISTA Address:	FEDERAL EXPRESS 7401 WORLD WAY WEST PLAYA DEL REY, CA 90293	VISTA ID#:	224021139
		Distance/Direction:	0.00 MI / NA
		Plotted as:	Point
ERNS - Emergency Response Notification System / SRC# 4939		Agency ID:	362694
Agency Address:	FEDERAL EXPRESS 7401 WORLD WAY WEST LOS ANGELES, CA 90274		
Spill Date Time:	SEPTEMBER 28, 1996 02:46:06 AM		
Case Number:	362694		
Spill Location:	7401 WORLD WAY WEST		
Discharger Org:	FEDERAL EXPRESS		
Material Spilled:	JET FUEL JP-4, 50.00 (GAL)		
Waterway Affected:	ASPHALT		
Fields Not Reported:	Source Agency, Discharger Name, Discharger Phone		
Air Release:	Land Release:	Water Release:	Ground Release:
NO	YES	NO	NO

Map ID
55

VISTA Address:	FEDERAL EXPRESS 7401 WORLD WAY WEST PLAYA DEL REY, CA 90293	VISTA ID#:	200308507
		Distance/Direction:	0.00 MI / NA
		Plotted as:	Point
ERNS - Emergency Response Notification System / SRC# 4938		Agency ID:	303891
Agency Address:	FEDERAL EXPRESS 7401 WORLD WAY WEST LOS ANGELES, CA		
Spill Date Time:	AUGUST 14, 1985 08:42:00 AM		
Case Number:	303891		
Spill Location:	7401 WORLD WAY WEST		
Discharger Org:	FEDERAL EXPRESS		
Material Spilled:	JET FUEL JP-1 (KEROSENE), 75.00 (GAL)		
Waterway Affected:	CONCRETE		
Fields Not Reported:	Source Agency, Discharger Name, Discharger Phone		
Air Release:	Land Release:	Water Release:	Ground Release:
NO	YES	NO	NO

Map ID
55

SUBJECT PROPERTY AREA CONT.

VISTA Address:	CURRENT OCCUPANT 7451 W WORLD PLAYA DEL REY, CA 90283	VISTA ID#:	4826883
		Distance/Direction:	0.00 MI / NA
		Plotted as:	Point
STATE UST - State Underground Storage Tank / SRC# 1612		EPA/Agency ID:	N/A
Agency Address:	CURRENT OCCUPANT 7451 W WORLD LOS ANGELES, CA 90044		
Underground Tanks:	4		
Aboveground Tanks:	NOT REPORTED		
Tanks Removed:	NOT REPORTED		
Tank ID:	1U	Tank Status:	ACTIVE/IN SERVICE
Tank Contents:	MISC. CHEMICAL	Leak Monitoring:	UNKNOWN
Tank Age:	NOT REPORTED	Tank Piping:	UNKNOWN
Tank Size (Units):	50000 (GALLONS)	Tank Material:	BARE STEEL
Tank ID:	2U	Tank Status:	ACTIVE/IN SERVICE
Tank Contents:	MISC. CHEMICAL	Leak Monitoring:	UNKNOWN
Tank Age:	NOT REPORTED	Tank Piping:	UNKNOWN
Tank Size (Units):	20000 (GAL/DMS)	Tank Material:	BARE STEEL
Tank ID:	3U	Tank Status:	ACTIVE/IN SERVICE
Tank Contents:	MISC. CHEMICAL	Leak Monitoring:	UNKNOWN
Tank Age:	NOT REPORTED	Tank Piping:	UNKNOWN
Tank Size (Units):	50000 (GALLONS)	Tank Material:	BARE STEEL
Tank ID:	4U	Tank Status:	ACTIVE/IN SERVICE
Tank Contents:	MISC. CHEMICAL	Leak Monitoring:	UNKNOWN
Tank Age:	NOT REPORTED	Tank Piping:	UNKNOWN
Tank Size (Units):	50000 (GALLONS)	Tank Material:	BARE STEEL

Map ID
55

VISTA Address:	AVIS RENT A CAR 8217 AIRPORT LOS ANGELES, CA 90045	VISTA ID#:	177782
		Distance/Direction:	0.00 MI / NA
		Plotted as:	Point
STATE UST - State Underground Storage Tank / SRC# 1612		EPA/Agency ID:	N/A
Agency Address:	SAME AS ABOVE		
Underground Tanks:	0		
Aboveground Tanks:	NOT REPORTED		
Tanks Removed:	NOT REPORTED		
Tank ID:	1U	Tank Status:	ACTIVE/IN SERVICE
Tank Contents:	UNLEADED GAS	Leak Monitoring:	UNKNOWN
Tank Age:	NOT REPORTED	Tank Piping:	UNKNOWN
Tank Size (Units):	12000 (GALLONS)	Tank Material:	OTHER DESCRIPTIONS
Tank ID:	2U	Tank Status:	ACTIVE/IN SERVICE
Tank Contents:	UNLEADED GAS	Leak Monitoring:	UNKNOWN
Tank Age:	NOT REPORTED	Tank Piping:	UNKNOWN
Tank Size (Units):	12000 (GALLONS)	Tank Material:	OTHER DESCRIPTIONS
Tank ID:	3U	Tank Status:	ACTIVE/IN SERVICE
Tank Contents:	UNLEADED GAS	Leak Monitoring:	UNKNOWN
Tank Age:	NOT REPORTED	Tank Piping:	UNKNOWN
Tank Size (Units):	12000 (GALLONS)	Tank Material:	OTHER DESCRIPTIONS

Map ID
56

SUBJECT PROPERTY AREA CONT.

Tank ID:	4U	Tank Status:	ACTIVE/IN SERVICE
Tank Contents:	UNLEADED GAS	Leak Monitoring:	UNKNOWN
Tank Age:	NOT REPORTED	Tank Piping:	UNKNOWN
Tank Size (Units):	12000 (GALLONS)	Tank Material:	OTHER DESCRIPTIONS
Tank ID:	5U	Tank Status:	ACTIVE/IN SERVICE
Tank Contents:	UNLEADED GAS	Leak Monitoring:	UNKNOWN
Tank Age:	NOT REPORTED	Tank Piping:	UNKNOWN
Tank Size (Units):	12000 (GALLONS)	Tank Material:	OTHER DESCRIPTIONS
Tank ID:	6U	Tank Status:	ACTIVE/IN SERVICE
Tank Contents:	OIL (NOT SPECIFIED)	Leak Monitoring:	UNKNOWN
Tank Age:	NOT REPORTED	Tank Piping:	UNKNOWN
Tank Size (Units):	2000 (GALLONS)	Tank Material:	BARE STEEL
Tank ID:	7U	Tank Status:	ACTIVE/IN SERVICE
Tank Contents:	DIESEL	Leak Monitoring:	UNKNOWN
Tank Age:	NOT REPORTED	Tank Piping:	UNKNOWN
Tank Size (Units):	2000 (GALLONS)	Tank Material:	OTHER DESCRIPTIONS
Tank ID:	8U	Tank Status:	ACTIVE/IN SERVICE
Tank Contents:	MISC. CHEMICAL	Leak Monitoring:	UNKNOWN
Tank Age:	NOT REPORTED	Tank Piping:	UNKNOWN
Tank Size (Units):	12000 (GALLONS)	Tank Material:	OTHER DESCRIPTIONS

STATE LUST - State Leaking Underground Storage Tank / SRC# 4829		EPA/Agency ID:	N/A
Agency Address:	AVIS RENT-A-CAR 9217 AIRPORT BLVD WESTCHESTER, CA 90045		
Facility ID:	900450243		
Leak Report Date:	06/01/1990		
Site Assessment Began:	06/01/1990		
Substance:	GASOLINE		
Remediation Status:	PRELIMINARY SITE ASSESSMENT UNDERWAY		
Media Affected:	UNDEFINED		
Description / Comment:	CROSS STREET, CENTURY		
Description / Comment:	LOS ANGELES REGION		
Description / Comment:	REVIEW DATE: 10/23/1991		

CORTESE / SRC# 4840		Agency ID:	900450343
Agency Address:	AVIS RENT-A-CAR 9217 AIRPORT LOS ANGELES, CA 90045		
List Name:	Agency Code ()		
Site ID:	NOT REPORTED		

STATE LUST - State Leaking Underground Storage Tank / SRC# 4918		EPA/Agency ID:	N/A
Agency Address:	AVIS RENT-A-CAR 9217 AIRPORT BLVD WESTCHESTER, CA 90045		
Facility ID:	900450343		
Leak Date:	06/01/1990		
Substance:	GASOLINE		
Remediation Status:	PRELIMINARY SITE ASSESSMENT UNDERWAY		
Media Affected:	UNDEFINED		
Description / Comment:	CROSS STREET, CENTURY		
Description / Comment:	LOCAL AGENCY: CITY OF LOS ANGELES		

SUBJECT PROPERTY AREA CONT.

FINDS - Facility Index System / SRC# 4840		EPA/Agency ID:	N/A
Agency Address:	GRAND RENT A CAR CORP 9217 AIRPORT BLVD LOS ANGELES, CA 90045		
Indian Land:	NOT REPORTED	Federal Facility:	UNKNOWN
Duns #:	606530848		
SIC Code:	7514 SVC-PASSENGER CAR RENTAL		
Program Name:	RCRIS		
Agency ID:	CAD99900003		
Program Name:	FACILITY ACTIVE DB RECORD		
Agency ID:	606530848		

VISTA Address:	NATIONAL CAR RENTAL 8419 AIRPORT BLVD LOS ANGELES, CA 90045	VISTA ID#:	1255329
		Distance/Direction:	0.00 MI / NA
		Plotted as:	Point

STATE LUST - State Leaking Underground Storage Tank / SRC# 4828		EPA/Agency ID:	N/A
Agency Address:	NATIONAL CAR RENTAL 8419 AIRPORT BLVD WESTCHESTER, CA 90045		
Facility ID:	900450498		
Leak Report Date:	08/18/1992		
Remediation Status:	NO ACTION		
Media Affected:	UNDEFINED		
Description / Comment:	CROSS STREET, 096TH ST.		
Description / Comment:	LOS ANGELES REGION		
Description / Comment:	REVIEW DATE: 12/07/1992		

CORTESE / SRC# 4840		Agency ID:	122292-07
Agency Address:	NATIONAL CAR RENTAL 8419 AIRPORT LOS ANGELES, CA 90045		
List Name:	Agency Code ()		
Site ID:	NOT REPORTED		

STATE LUST - State Leaking Underground Storage Tank / SRC# 4918		EPA/Agency ID:	N/A
Agency Address:	NATIONAL CAR RENTAL 8419 AIRPORT BLVD WESTCHESTER, CA 90045		
Facility ID:	900450498		
Leak Date:	08/18/1992		
Remediation Status:	NO ACTION		
Media Affected:	UNDEFINED		
Description / Comment:	CROSS STREET, 096TH ST.		
Description / Comment:	LOCAL AGENCY: CITY OF LOS ANGELES		

VISTA Address:	NATIONAL CAR RENTAL SYSTEM INC 9419 AIRPORT LOS ANGELES, CA 90045	VISTA ID#:	4018850
		Distance/Direction:	0.00 MI / NA
		Plotted as:	Point

STATE LUST - State Underground Storage Tank / SRC# 1612		EPA/Agency ID:	N/A
Agency Address:	SAME AS ABOVE		
Underground Tanks:	9		
Aboveground Tanks:	NOT REPORTED		
Tanks Removed:	NOT REPORTED		



Map ID
57

Map ID
57

SUBJECT PROPERTY AREA CONT.

Tank ID:	NU	Tank Status:	NOT AVAILABLE
Tank Contents:	NOT AVAILABLE	Leak Monitoring:	UNKNOWN
Tank Age:	NOT REPORTED	Tank Piping:	NOT AVAILABLE
Tank Size (Units):	NOT REPORTED (NOT AVAILABLE)	Tank Material:	NOT AVAILABLE

VISTA Address:	BUDGET RENT A CAR 9441 AIRPORT LOS ANGELES, CA 90045	VISTA ID#:	4018851
		Distance/Direction:	0.00 MI / NA
		Plotted as:	Point

Map ID
57

STATE UST - State Underground Storage Tank / SRC# 1812			
Agency Address:	SAME AS ABOVE		
Underground Tanks:	NOT REPORTED		
Aboveground Tanks:	NOT REPORTED		
Tanks Removed:	NOT REPORTED		

Tank ID:	7U	Tank Status:	NOT AVAILABLE
Tank Contents:	NOT AVAILABLE	Leak Monitoring:	UNKNOWN
Tank Age:	NOT REPORTED	Tank Piping:	NOT AVAILABLE
Tank Size (Units):	NOT REPORTED (NOT AVAILABLE)	Tank Material:	NOT AVAILABLE

VISTA Address:	HERTZ RENT-A-CAR 9029 AIRPORT BLVD A LOS ANGELES, CA 90045	VISTA ID#:	193549
		Distance/Direction:	0.00 MI / NA
		Plotted as:	Point

Map ID
58

STATE LUST - State Leaking Underground Storage Tank / SRC# 4928			
--	--	--	--

Agency Address:	HERTZ LAX CUSTOMER FACILITY 9029 AIRPORT BLVD WESTCHESTER, CA 90045 900450258		
Facility ID:			
Leak Report Date:	12/01/1992		
Pollution Characterization Date:	11/20/1995		
Remediation Plan Date:	02/27/1996		
Substance:	GASOLINE		
Remediation Status:	REMEDATION PLAN SUBMITTED		
Media Affected:	OTHER GROUND WATER		
Description / Comment:	CROSS STREET, ARBOR VITAE ST		
Description / Comment:	LOS ANGELES REGION		
Description / Comment:	RPM/FW DATE: 02/27/1996		

CORTESE / SRC# 4940			
Agency Address:	HERTZ LAX CUSTOMER FACILITY 9029 AIRPORT LOS ANGELES, CA 900450060		
List Name:	Agency Code ()		
Site ID:	NOT REPORTED		

STATE LUST - State Leaking Underground Storage Tank / SRC# 4918			
--	--	--	--

Agency Address:	HERTZ LAX CUSTOMER FACILITY 9029 AIRPORT BLVD WESTCHESTER, CA 90045 900450799		
Facility ID:			
Leak Date:	12/01/1992		
Substance:	GASOLINE		
Remediation Status:	REMEDATION PLAN SUBMITTED		
Media Affected:	SOIL AND GROUNDWATER		
Description / Comment:	CROSS STREET, ARBOR VITAE ST		
Description / Comment:	LOCAL AGENCY: CITY OF LOS ANGELES		

SUBJECT PROPERTY AREA CONT.

VISTA Address:	DEPARTMENT OF AIRPORTS 7834 HAYVENHURST LOS ANGELES, CA 90045	VISTA ID#:	4030061
		Distance/Direction:	0.00 MI / NA
		Plotted as:	Point

Map ID
58

STATE UST - State Underground Storage Tank / SRC# 1812			
---	--	--	--

Agency Address:	SAME AS ABOVE		
Underground Tanks:	7U		
Aboveground Tanks:	NOT REPORTED		
Tanks Removed:	NOT REPORTED		

Tank ID:	7U	Tank Status:	CLOSED
Tank Contents:	UNLEADED GAS	Leak Monitoring:	UNKNOWN
Tank Age:	NOT REPORTED	Tank Piping:	UNKNOWN
Tank Size (Units):	20000 (GALLONS)	Tank Material:	FIBERGLASS

Tank ID:	2U	Tank Status:	CLOSED
Tank Contents:	UNLEADED GAS	Leak Monitoring:	UNKNOWN
Tank Age:	NOT REPORTED	Tank Piping:	UNKNOWN
Tank Size (Units):	25000 (GALLONS)	Tank Material:	FIBERGLASS

Tank ID:	3U	Tank Status:	CLOSED
Tank Contents:	UNLEADED GAS	Leak Monitoring:	UNKNOWN
Tank Age:	NOT REPORTED	Tank Piping:	UNKNOWN
Tank Size (Units):	22000 (GALLONS)	Tank Material:	FIBERGLASS

Tank ID:	4U	Tank Status:	CLOSED
Tank Contents:	UNLEADED GAS	Leak Monitoring:	UNKNOWN
Tank Age:	NOT REPORTED	Tank Piping:	UNKNOWN
Tank Size (Units):	25000 (GALLONS)	Tank Material:	FIBERGLASS

Tank ID:	5U	Tank Status:	CLOSED
Tank Contents:	UNLEADED GAS	Leak Monitoring:	UNKNOWN
Tank Age:	NOT REPORTED	Tank Piping:	UNKNOWN
Tank Size (Units):	23000 (GALLONS)	Tank Material:	FIBERGLASS

Tank ID:	6U	Tank Status:	CLOSED
Tank Contents:	UNLEADED GAS	Leak Monitoring:	UNKNOWN
Tank Age:	NOT REPORTED	Tank Piping:	UNKNOWN
Tank Size (Units):	20000 (GALLONS)	Tank Material:	FIBERGLASS

Tank ID:	7U	Tank Status:	CLOSED
Tank Contents:	UNLEADED GAS	Leak Monitoring:	UNKNOWN
Tank Age:	NOT REPORTED	Tank Piping:	UNKNOWN
Tank Size (Units):	20000 (GALLONS)	Tank Material:	FIBERGLASS

Tank ID:	8U	Tank Status:	CLOSED
Tank Contents:	UNLEADED GAS	Leak Monitoring:	UNKNOWN
Tank Age:	NOT REPORTED	Tank Piping:	UNKNOWN
Tank Size (Units):	20000 (GALLONS)	Tank Material:	FIBERGLASS

Tank ID:	9U	Tank Status:	CLOSED
Tank Contents:	MISC. CHEMICAL	Leak Monitoring:	UNKNOWN
Tank Age:	NOT REPORTED	Tank Piping:	UNKNOWN
Tank Size (Units):	20000 (GALLONS)	Tank Material:	FIBERGLASS

Tank ID:	10U	Tank Status:	CLOSED
Tank Contents:	MISC. CHEMICAL	Leak Monitoring:	UNKNOWN
Tank Age:	NOT REPORTED	Tank Piping:	UNKNOWN
Tank Size (Units):	20000 (GALLONS)	Tank Material:	FIBERGLASS

SUBJECT PROPERTY AREA CONT.

STATE UST - State Underground Storage Tank / SRC# 1612		EPA/Agency ID:	N/A
Agency Address: DEPARTMENT OF AIRPORTS 5025 AIRPORT LOS ANGELES, CA 90045			
Underground Tanks: NOT REPORTED			
Aboveground Tanks: NOT REPORTED			
Tanks Removed: NOT REPORTED			
Tank ID:	10	Tank Status:	NOT AVAILABLE
Tank Contents:	NOT AVAILABLE	Leak Monitoring:	UNKNOWN
Tank Age:	NOT REPORTED	Tank Piping:	NOT AVAILABLE
Tank Size (Units):	NOT REPORTED (NOT AVAILABLE)	Tank Material:	NOT AVAILABLE

VISTA Address:	GENERAL RENT A CAR 6314 WESTCHESTER PW LOS ANGELES, CA 90045	VISTA ID#:	3205193
		Distance/Direction:	0.00 MI / NA
		Plotted as:	Point

Map ID
59

STATE UST - State Underground Storage Tank / SRC# 1612		EPA/Agency ID:	N/A
Agency Address: SAME AS ABOVE			
Underground Tanks: 2			
Aboveground Tanks: NOT REPORTED			
Tanks Removed: NOT REPORTED			
Tank ID:	10	Tank Status:	CLOSED
Tank Contents:	UNLEADED GAS	Leak Monitoring:	UNKNOWN
Tank Age:	NOT REPORTED	Tank Piping:	UNKNOWN
Tank Size (Units):	7000 (GALLONS)	Tank Material:	BARE STEEL
Tank ID:	20	Tank Status:	CLOSED
Tank Contents:	UNLEADED GAS	Leak Monitoring:	UNKNOWN
Tank Age:	NOT REPORTED	Tank Piping:	UNKNOWN
Tank Size (Units):	7000 (GALLONS)	Tank Material:	BARE STEEL
Tank ID:	30	Tank Status:	CLOSED
Tank Contents:	UNLEADED GAS	Leak Monitoring:	UNKNOWN
Tank Age:	NOT REPORTED	Tank Piping:	UNKNOWN
Tank Size (Units):	7000 (GALLONS)	Tank Material:	BARE STEEL

VISTA Address:	T C L INCORPORATED 6355 WILL ROGERS LOS ANGELES, CA 90045	VISTA ID#:	4045844
		Distance/Direction:	0.00 MI / NA
		Plotted as:	Point

Map ID
59

STATE UST - State Underground Storage Tank / SRC# 1612		EPA/Agency ID:	N/A
Agency Address: SAME AS ABOVE			
Underground Tanks: NOT REPORTED			
Aboveground Tanks: NOT REPORTED			
Tanks Removed: NOT REPORTED			
Tank ID:	10	Tank Status:	NOT AVAILABLE
Tank Contents:	NOT AVAILABLE	Leak Monitoring:	UNKNOWN
Tank Age:	NOT REPORTED	Tank Piping:	NOT AVAILABLE
Tank Size (Units):	NOT REPORTED (NOT AVAILABLE)	Tank Material:	NOT AVAILABLE

SUBJECT PROPERTY AREA CONT.

VISTA Address:	AVON RENT A CAR TRUCK VAN 8220 S. SEPULVEDA LOS ANGELES, CA 90045	VISTA ID#:	932016
		Distance/Direction:	0.00 MI / NA
		Plotted as:	Point

Map ID
60

STATE UST - State Underground Storage Tank / SRC# 1612		EPA/Agency ID:	N/A
Agency Address: SAME AS ABOVE			
Underground Tanks: 2			
Aboveground Tanks: NOT REPORTED			
Tanks Removed: NOT REPORTED			
Tank ID:	10	Tank Status:	ACTIVE IN SERVICE
Tank Contents:	UNLEADED GAS	Leak Monitoring:	UNKNOWN
Tank Age:	NOT REPORTED	Tank Piping:	UNKNOWN
Tank Size (Units):	6000 (GALLONS)	Tank Material:	BARE STEEL
Tank ID:	20	Tank Status:	ACTIVE IN SERVICE
Tank Contents:	DIESEL	Leak Monitoring:	UNKNOWN
Tank Age:	NOT REPORTED	Tank Piping:	UNKNOWN
Tank Size (Units):	4000 (GALLONS)	Tank Material:	BARE STEEL

STATE LUST - State Leaking Underground Storage Tank / SRC# 4828		EPA/Agency ID:	N/A
Agency Address: AVON RENT-A-CAR 8220 SEPULVEDA BLVD WESTCHESTER, CA 90045 90045002			
Facility ID:			
Leak Report Date: 06/05/1985			
Pollution Characterization Date: 07/14/1988			
Case Closed Date: 12/12/1988			
Substance: WASTE OIL			
Remediation Status: CASE CLOSED			
Media Affected: SOIL ONLY			
Description / Comment: CROSS STREET: TUFFER			
Description / Comment: LOS ANGELES REGION			
Description / Comment: REVIEW DATE: 12/12/1988			

STATE LUST - State Leaking Underground Storage Tank / SRC# 4918		EPA/Agency ID:	N/A
Agency Address: AVON RENT-A-CAR 8220 SEPULVEDA BLVD WESTCHESTER, CA 90045 90045002			
Facility ID:			
Leak Date: 06/05/1985			
Substance: WASTE OIL			
Remediation Status: CASE CLOSED			
Media Affected: SOIL ONLY			
Description / Comment: CROSS STREET: TUFFER			
Description / Comment: LOCAL AGENCY: CITY OF LOS ANGELES			

VISTA Address:	ASR-4 6800 WILL ROGERS LOS ANGELES, CA 90045	VISTA ID#:	1255519
		Distance/Direction:	0.00 MI / NA
		Plotted as:	Point

Map ID
61

STATE UST - State Underground Storage Tank / SRC# 1612		EPA/Agency ID:	N/A
Agency Address: SAME AS ABOVE			
Underground Tanks: 1			
Aboveground Tanks: NOT REPORTED			
Tanks Removed: NOT REPORTED			

SUBJECT PROPERTY AREA CONT.

Tank ID:	TO	Tank Status:	NOT AVAILABLE
Tank Contents:	NOT AVAILABLE	Leak Monitoring:	UNKNOWN
Tank Age:	NOT REPORTED	Tank Piping:	NOT AVAILABLE
Tank Size (Units):	NOT REPORTED (NOT AVAILABLE)	Tank Material:	NOT AVAILABLE

VISTA Address:	PUREX CORP MINES FLD INGLEWOOD, CA 90301	VISTA ID#:	342459
		Distance:	0.00 MI
		Plotted as:	Polygon

Map ID
62

Regional CERCLIS / SRC# 2462	EPA ID:	CAD980636757
-------------------------------------	----------------	--------------

Agency Address:	SAME AS ABOVE
------------------------	---------------

Regional Utility Description:	
--------------------------------------	--

Regional CERCLIS / SRC# 2462	CPA ID:	CAD980636757
-------------------------------------	----------------	--------------

Agency Address:	SAME AS ABOVE
------------------------	---------------

Regional Utility Description:	
--------------------------------------	--

Regional CERCLIS / SRC# 2462	EPA ID:	CAD980636757
-------------------------------------	----------------	--------------

Agency Address:	SAME AS ABOVE
------------------------	---------------

Regional Utility Description:	
--------------------------------------	--

Regional CERCLIS / SRC# 2462	EPA ID:	CAD980636757
-------------------------------------	----------------	--------------

Agency Address:	SAME AS ABOVE
------------------------	---------------

Regional Utility Description:	
--------------------------------------	--

Regional CERCLIS / SRC# 4940	EPA/Agency ID:	N/A
-------------------------------------	-----------------------	-----

Agency Address:	PUREX CORP MINES FLD INGLEWOOD, CA 90300	Federal Facility:	UNKNOWN
------------------------	--	--------------------------	---------

Indian Land:	NOT REPORTED	Duns #:	NOT REPORTED
---------------------	--------------	----------------	--------------

SIC Code:	NOT REPORTED	Program Name:	CERCLIS
------------------	--------------	----------------------	---------

Agency ID:	CAD980636757
-------------------	--------------

Alias Name:	PACIFIC ARMATIVE
--------------------	------------------

Alias Street:	NOT REPORTED
----------------------	--------------

Alias City:	NOT REPORTED	Alias Latitude:	0
--------------------	--------------	------------------------	---

Alias Zip:	NOT REPORTED	Alias Longitude:	0
-------------------	--------------	-------------------------	---

Alias State:	CA
---------------------	----

Alias Description:	PREVIOUS EPA ID# AZD 981 416 977
---------------------------	----------------------------------

Agency Address:	SAME AS ABOVE
------------------------	---------------

Alias Name:	PACIFIC ARMATIVE
--------------------	------------------

Alias Street:	NOT REPORTED
----------------------	--------------

Alias City:	NOT REPORTED	Alias Latitude:	0
--------------------	--------------	------------------------	---

Alias Zip:	NOT REPORTED	Alias Longitude:	0
-------------------	--------------	-------------------------	---

Alias State:	CA
---------------------	----

Alias Description:	PREVIOUS EPA ID# AZD 981 416 977
---------------------------	----------------------------------

SUBJECT PROPERTY AREA CONT.

EPA Region:	9
Congressional District:	28
Federal Facility:	NO I & FEDERAL FACILITY
Facility Ownership:	UNKNOWN
Site Incident Category:	unknown
Federal Facility Docket:	Agency Code (1)
NPL Status:	NOT ON NPL
Incident Type:	Unknown
Proposed NPL Update #:	6
Final NPL Update #:	6
Financial Management System ID:	NOT REPORTED
Latitude:	3357380
Longitude:	11821680
Lat/Long Source:	GENERATED BY THE GEOGRAPH DATABASE
Lat/Long Accuracy:	Unknown
Dioxin Tier:	Unknown
USGS Hydro Unit:	180704
RCRA Indicator:	Unknown
Unit ID:	0
Unit Name:	ENTIRE SITE

Type:	DISCOVERY	Lead Agency:	EPA FUND-FINANCED
Qualifier:	UNKNOWN	Category:	Unknown
Name:	NOT REPORTED	Actual Start Date:	NOT REPORTED
Plan Status:	Unknown	Actual Completion Date:	UNKNOWN
Type:	PRELIMINARY ASSESSMENT	Lead Agency:	STATE, FUND FINANCED
Qualifier:	NO FURTHER REMEDIAL ACTION PLANNED	Category:	Unknown
Name:	NOT REPORTED	Actual Start Date:	UNKNOWN
Plan Status:	Unknown	Actual Completion Date:	UNKNOWN

VISTA Address:	HUGHES AIRCRAFT CO. 2060 E. IMPERIAL HWY EL SEGUNDO, CA 90245	VISTA ID#:	200082928
		Distance/Direction:	0.00 MI / NA
		Plotted as:	Point

Map ID
63

ERNS - Emergency Response Notification System / SRC# 4939	Agency ID:	28131
--	-------------------	-------

Agency Address:	HUGHES AIRCRAFT CO. 2060 E. IMPERIAL HWY EL SEGUNDO, CA JUNE 23, 1990 08:30:00 AM
------------------------	--

Spill Date Time:	28131
-------------------------	-------

Case Number:	2060 E. IMPERIAL HWY
---------------------	----------------------

Spill Location:	N
------------------------	---

Source Agency:	SILLAT, DAVE
-----------------------	--------------

Discharger Name:	HUGHES AIRCRAFT CO.
-------------------------	---------------------

Material Spilled:	CHILLER WATER CONTAINING ALDRAID, 8000.00 (GAL)
--------------------------	---

Waterway Affected:	SILVER CREEK
---------------------------	--------------

Fields Not Reported:	Discharger Phone
-----------------------------	------------------

Air Release:	Land Release:	Water Release:	Ground Release:	Facility Release:	Other Release:
---------------------	----------------------	-----------------------	------------------------	--------------------------	-----------------------

NO	NO	YES	NO	NO	NO
----	----	-----	----	----	----



* VISTA address includes enhanced city and ZIP.
For more information call VISTA Information Solutions, Inc. at 1 - 800 - 767 - 0403.
Report ID: 224814-002 Date of Report: November 6, 1998
Version 2.6 Page #120



* VISTA address includes enhanced city and ZIP.
For more information call VISTA Information Solutions, Inc. at 1 - 800 - 767 - 0403.
Report ID: 224814-002 Date of Report: November 6, 1998
Version 2.6 Page #121

SUBJECT PROPERTY AREA CONT.

VISTA Address:	CAL TRANS IMPERIAL HWY AT ROUTE 405 EL SEGUNDO, CA 90245	VISTA ID#:	3977798
		Distance/Direction:	0.00 MI / NA
		Plotted as:	Point
FINDS - Facility Index System / SRC# 4940		EPA/Agency ID:	N/A
Agency Address:	CAL TRANS IMPERIAL HWY AT RT 405 LOS ANGELES, CA 90245		
Indian Land:	NOT REPORTED	Federal Facility:	UNKNOWN
Duns #:	NOT REPORTED		
SIC Code:	NOT REPORTED NOT REPORTED		
Program Name:	RCRIS		
Agency ID:	CAC587486474		

Map ID

64

UNMAPPED SITES

VISTA Address:	LA CITY DEPARTMENT OF PUBLIC WORKS LOS ANGELES, CA	VISTA ID#:	6830238
STATE SWLF - Solid Waste Landfill / SRC# 5043		Agency ID:	19-AA-5503
Agency Address:	SAME AS ABOVE		
Facility Type:	SOLID WASTE DISPOSAL FACILITY		
Facility Status:	OTHER		
Permit Status:	UNDER REVIEW		
STATE SWLF - Solid Waste Landfill / SRC# 5043		Agency ID:	19-AA-5000
Agency Address:	SAME AS ABOVE		
Facility Type:	SOLID WASTE DISPOSAL FACILITY		
Facility Status:	OTHER		
Permit Status:	UNDER REVIEW		
VISTA Address:	LA CITY DEPARTMENT OF PARKS AND RECR LOS ANGELES, CA	VISTA ID#:	6830240
STATE SWLF - Solid Waste Landfill / SRC# 5043		Agency ID:	19-AA-5534
Agency Address:	SAME AS ABOVE		
Facility Type:	SOLID WASTE DISPOSAL FACILITY		
Facility Status:	OTHER		
Permit Status:	UNDER REVIEW		
VISTA Address:	LA CITY WASHINGTON BLVD LOS ANGELES, CA	VISTA ID#:	6830243
STATE SWLF - Solid Waste Landfill / SRC# 5043		Agency ID:	19-AA-5501
Agency Address:	SAME AS ABOVE		
Facility Type:	SOLID WASTE DISPOSAL FACILITY		
Facility Status:	OTHER		
Permit Status:	UNDER REVIEW		
VISTA Address:	CALTRANS - SOUTH GATE #2 LONG BEACH FRWY @ LOS ANGELES RIVER LOS ANGELES, CA	VISTA ID#:	7309375
STATE SWLF - Solid Waste Landfill / SRC# 5043		Agency ID:	19-AA-5068
Agency Address:	SAME AS ABOVE		
Facility Type:	SOLID WASTE DISPOSAL FACILITY		
Facility Status:	CLOSED		
Permit Status:	PERMITTED/LICENSED		

* VISTA address includes enhanced city and ZIP.

For more information call VISTA Information Solutions, Inc. at 1-800-767-0403.

Report ID: 224814-002

Version 2.6

Date of Report: November 6, 1998

Page #122

* VISTA address includes enhanced city and ZIP.

For more information call VISTA Information Solutions, Inc. at 1-800-767-0403.

Report ID: 224814-002

Version 2.6

Date of Report: November 6, 1998

Page #123

SITE ASSESSMENT - SPECIAL PROJECT

DESCRIPTION OF DATABASES SEARCHED

A) DATABASES SEARCHED WITHIN SUBJECT PROPERTY

NPL SRC#: 5074	VISTA conducts a database search to identify all sites within 0 mile of your property. The agency release date for NPL was August, 1998. The National Priorities List (NPL) is the EPA's database of uncontrolled or abandoned hazardous waste sites identified for priority remedial actions under the Superfund program. A site must meet or surpass a predetermined hazard ranking system score, be chosen as a state's top priority site, or meet three specific criteria set jointly by the US Dept of Health and Human Services and the US EPA in order to become an NPL site.
SPL SRC#: 5112	VISTA conducts a database search to identify all sites within 0 mile of your property. The agency release date for CalSites Database: Annual Workplan Sites was July, 1998. This database is provided by the Cal. Environmental Protection Agency, Dept. of Toxic Substances Control. The agency may be contacted at: 916-323-3400.
CERCLIS SRC#: 4041	VISTA conducts a database search to identify all sites within 0 mile of your property. The agency release date for CERCLIS was June, 1998. The CERCLIS List contains sites which are either proposed to or on the National Priorities List (NPL) and sites which are in the screening and assessment phase for possible inclusion on the NPL. The information on each site includes a history of all pre-remedial, remedial, removal and community relations activities or events at the site, financial funding information for the events, and unrestricted enforcement activities.
Cal Cerclis SRC#: 2462	VISTA conducts a database search to identify all sites within 0 mile of your property. The agency release date for Ca Cerclis w/Regional Utility Description was June, 1995. This database is provided by the U.S. Environmental Protection Agency, Region 9. The agency may be contacted at: These are regional Utility descriptions for California CERCLIS sites.
NFRAP SRC#: 4842	VISTA conducts a database search to identify all sites within 0 mile of your property. The agency release date for CERCLIS-NFRAP was June, 1998. NFRAP sites may be sites where, following an initial investigation, no contamination was found, contamination was removed quickly, or the contamination was not serious enough to require Federal Superfund action or NPL consideration.
SCL SRC#: 5111	VISTA conducts a database search to identify all sites within 0 mile of your property. The agency release date for CalSites Database: All Sites except Annual Workplan Sites (incl. ASPIS) was July, 1998. This database is provided by the Department of Toxic Substances Control. The agency may be contacted at: . The CalSites database includes both known and potential sites. Two-thirds of these sites have been classified, based on available information, as needing "No Further Action" (NFA) by the Department of Toxic Substances Control. The remaining sites are in various stages of review and remediation to determine if a problem exists at the site. Several hundred sites have been re-mediated and are considered certified. Some of these sites may be in long term operation and maintenance.

CORRACTS **SRC#: 4467**

VISTA conducts a database search to identify all sites within 0 mile of your property.
The agency release date for HWOMS/RCRIS was February, 1998.

The EPA maintains this database of RCRA facilities which are undergoing "corrective action". A "corrective action order" is issued pursuant to RCRA Section 3008 (b) when there has been a release of hazardous waste or constituents into the environment from a RCRA facility. Corrective actions may be required beyond the facility's boundary and can be required regardless of when the release occurred, even if it predates RCRA.

ERNS **SRC#: 4039**

VISTA conducts a database search to identify all sites within 0 mile of your property.
The agency release date for was July, 1998.

The Emergency Response Notification System (ERNS) is a national database used to collect information on reported releases of oil and hazardous substances. The database contains information from spill reports made to federal authorities including the CPA, the US Coast Guard, the National Response Center and the Department of transportation. A search of the database records for the period October 1986 through January 1998 revealed information regarding reported spills of oil or hazardous substances in the stated area.

RCRA-TSD **SRC#: 4467**

VISTA conducts a database search to identify all sites within 0 mile of your property.
The agency release date for HWOMS/RCRIS was February, 1998.

The EPA's Resource Conservation and Recovery Act (RCRA) Program identifies and tracks hazardous waste from the point of generation to the point of disposal. The RCRA Facilities database is a compilation by the EPA of facilities which report generation, storage, transportation, treatment or disposal of hazardous waste. RCRA TSDs are facilities which treat, store and/or dispose of hazardous waste.

RCRA-Viol/Enfs **SRC#: 4467**

VISTA conducts a database search to identify all sites within 0 mile of your property.
The agency release date for HWOMS/RCRIS was February, 1998.

The EPA's Resource Conservation and Recovery Act (RCRA) Program identifies and tracks hazardous waste from the point of generation to the point of disposal. The RCRA Facilities database is a compilation by the EPA of facilities which report generation, storage, transportation, treatment or disposal of hazardous waste. RCRA Violators are facilities which have been cited for RCRA Violations at least once since 1980. RCRA Enforcements are enforcement actions taken against RCRA violators.

SWLF **SRC#: 5043**

VISTA conducts a database search to identify all sites within 0 mile of your property.
The agency release date for Ca Solid Waste Information System (SWIS) was July, 1998.

This database is provided by the Integrated Waste Management Board. The agency may be contacted at: 916-255-4021.

The California Solid Waste Information System (SWIS) database consists of both open as well as closed and inactive solid waste disposal facilities and transfer stations pursuant to the Solid Waste Management and Resource Recovery Act of 1972, Government Code Section 2.66790(b). Generally, the California Integrated Waste Management Board learns of locations of disposal facilities through permit applications and from local enforcement agencies.

LAC-Landfills **SRC#: 4574**

VISTA conducts a database search to identify all sites within 0 mile of your property.
The agency release date for Los Angeles County Landfills and Transfer Stations was February, 1998.

This database is provided by the Public Health Investigations, Hazardous Material Control Program. The agency may be contacted at: 213-881-4151.

WMUDS
SRC#: 5073

VISTA conducts a database search to identify all sites within 0 mile of your property.
The agency release date for Waste Management Unit Database System (WMUDS) was June, 1998.

This database is provided by the State Water Resources Control Board. The agency may be contacted at: 916-892-0323. This is used for program tracking and inventory of waste management units. This system contains information from the following eight main databases: Facility, Waste Management Unit, SWAT Program Information, SWAT Report Summary Information, Chapter 15 (formerly Subchapter 15), TPCA Program Information, RCRA Program Information, Closure Information, also some information from the WDS (Waste Discharge System). This database con

The WMUDS system also accesses information from the following databases from the Waste Discharge System (WDS): Inspections, Violations, and Enforcements. The sites contained in these databases are subject to the California Code of Regulations - Title 23, Waters.

SPILL
SRC#: 161

VISTA conducts a database search to identify all sites within 0 mile of your property.
The agency release date for California Hazardous Materials Incident Report was December, 1998.

This database is provided by the Office of Emergency Services. The agency may be contacted at: .

SPILL
SRC#: 5036

VISTA conducts a database search to identify all sites within 0 mile of your property.
The agency release date for Region #1-Active Toxic Site Investigations-Spills was July, 1998.

This database is provided by the Regional Water Quality Control Board, Region #1 (North Coast Region). The agency may be contacted at: 707-576-2220.

LUST
SRC#: 4628

VISTA conducts a database search to identify all sites within 0 mile of your property.
The agency release date for Lust Information System (LUSTIS) was April, 1998.

This database is provided by the California Environmental Protection Agency. The agency may be contacted at: 916-446-6532.

LUST
SRC#: 4918

VISTA conducts a database search to identify all sites within 0 mile of your property.
The agency release date for Region #4-UST Leak List was June, 1998.

This database is provided by the Regional Water Quality Control Board, Region #4. The agency may be contacted at: 916-266-7582.

LUST
SRC#: 5114

VISTA conducts a database search to identify all sites within 0 mile of your property.
The agency release date for Region #4-SLIC List was August, 1998.

This database is provided by the Regional Water Quality Control Board, Region #4. The agency may be contacted at: 916-266-7582.

LUST
SRC#: 5119

VISTA conducts a database search to identify all sites within 0 mile of your property.
The agency release date for Region #6-Leaking Underground Storage Tank Listing was July, 1998.

This database is provided by the Regional Water Quality Control Board, Region #6. The agency may be contacted at: 760-241-7365.

UST's
SRC#: 1612

VISTA conducts a database search to identify all sites within 0 mile of your property.
The agency release date for Underground Storage Tank Registrations Database was January, 1994.

This database is provided by the State Water Resources Control Board, Office of Underground Storage Tanks. The agency may be contacted at: 916-227-4337; Caution-Many states do not require registration of heating oil tanks, especially those used for residential purposes.

UST's
SRC#: 5061

VISTA conducts a database search to identify all sites within 0 mile of your property.
The agency release date for City of El Segundo Open Tanks List was May, 1998.

This database is provided by the City of El Segundo Fire Department. The agency may be contacted at: 310-607-2239; Caution-Many states do not require registration of heating oil tanks, especially those used for residential purposes.

UST's
SRC#: 5068

VISTA conducts a database search to identify all sites within 0 mile of your property.
The agency release date for City of Torrance Underground Storage Tank List was July, 1998.

This database is provided by the City of Torrance Fire Prevention Division. The agency may be contacted at: 310-618-2373; Caution-Many states do not require registration of heating oil tanks, especially those used for residential purposes.

UST's
SRC#: 5121

VISTA conducts a database search to identify all sites within 0 mile of your property.
The agency release date for Los Angeles County UST "Street Number" Book was August, 1998.

This database is provided by the Los Angeles County Department of Public Works, Environmental Programs. The agency may be contacted at: 626-458-3517; Caution-Many states do not require registration of heating oil tanks, especially those used for residential purposes.

UST's
SRC#: 5187

VISTA conducts a database search to identify all sites within 0 mile of your property.
The agency release date for Long Beach UST List was March, 1998.

This database is provided by the City of Long Beach Fire Department. The agency may be contacted at: 562-570-2560; Caution-Many states do not require registration of heating oil tanks, especially those used for residential purposes.

AST's
SRC#: 4320

VISTA conducts a database search to identify all sites within 0 mile of your property.
The agency release date for Aboveground Storage Tank Database was December, 1997.

This database is provided by the State Water Resources Control Board. The agency may be contacted at: 916-227-4364.

LAC-Site Mit.
SRC#: 4631

VISTA conducts a database search to identify all sites within 0 mile of your property.
The agency release date for LA County-Site Mitigation Complaint Control Log was January, 1998.

This database is provided by the Department of Health Services, LA County Public Health Investigations. The agency may be contacted at: 213-690-7806.

TRIS
SRC#: 4946

VISTA conducts a database search to identify all sites within 0 mile of your property.
The agency release date for TRIS was January, 1998.

Section 313 of the Emergency Planning and Community Right-to-Know Act (also known as SARA Title III) of 1986 requires the EPA to establish an inventory of Toxic Chemicals emissions from certain facilities(Toxic Release Inventory System). Facilities subject to this reporting are required to complete a Toxic Chemical Release Form(FORM R) for specified chemicals.

CORTESE
SRC#: 4840 VISTA conducts a database search to identify all sites within 0 mile of your property.
The agency release date for Cortese List-Hazardous Waste Substance Site List was April, 1986.

This database is provided by the Office of Environmental Protection, Office of Hazardous Materials. The agency may be contacted at: 916-445-6522.

The California Governor's Office of Planning and Research annually publishes a listing of potential and confirmed hazardous waste sites throughout the State of California under Government Code Section 65962.5. This database (CORTESE) is based on input from the following: (1)CALSTATES-Department of Toxic Substances Control, Abandoned Sites Program Information Systems; (2)SARA Title III Section III Toxic Chemicals Release Inventory for 1987, 1988, 1989, and 1990; (3)FINDS; (4)HWS-Department of Toxic Substances Control, Hazardous Waste Information System. Vista has not included one time generator facilities from Cortese in our database.; (5)SWRCB-State Water Resources Control Board; (6)SWIS-Integrated Waste Management Control Board (solid waste facilities); (7)AGT25-Air Resources Board, dischargers of greater than 25 tons of criteria pollutants to the air; (8)A1025-Air Resources Board, dischargers of greater than 10 and less than 25 tons of criteria pollutants to the air; (9)LTANK-SWRCB Leaking Underground Storage Tanks; (10)UTANK-SWRCB Underground tanks reported to the SWEEPS systems; (11)IUR-Inventory Update Rule (Chemical Manufacturers); (12)WB-LF- Waste Board - Leaking Facility, site has known migration; (13)WDE-Waste Discharge System - Enforcement Action; (14)DTSCD-Department of Toxic Substance Control Docket.

Deed Restrictions
SRC#: 17D3 VISTA conducts a database search to identify all sites within 0 mile of your property.
The agency release date for Deed Restriction Properties Report was April, 1994.

This database is provided by the Department of Health Services-Land Use and Air Assessment. The agency may be contacted at: 916-323-3376. These are voluntary deed restriction agreements with owners of property who propose building residences, schools, hospitals, or day care centers on property that is "on or within 2,000 feet of a significant disposal of hazardous waste".

California has a statutory and administrative procedure under which the California Department of Health Services (DHS) may designate real property as either a "Hazardous Waste Property" or a "Border Zone Property" pursuant to California Health Safety Code Sections 25220-25241. Hazardous Waste Property is land at which hazardous waste has been deposited, creating a significant existing or potential hazard to public health and safety. A Border Zone Property is one within 2,000 feet of a hazardous waste deposit. Property within either category is restricted in use, unless a written variance is obtained from DHS. A Hazardous Waste Property designation results in a prohibition of new uses, other than a modification or expansion of an industrial or manufacturing facility on land previously owned by the facility prior to January 1, 1981. A Border Zone Property designation results in prohibition of a variety of uses involving human habitation, hospitals, schools and day care centers.

Toxic Pits
SRC#: 2229 VISTA conducts a database search to identify all sites within 0 mile of your property.
The agency release date for Summary of Toxic Pits Cleanup Facilities was February, 1995.

This database is provided by the Water Quality Control Board, Division of Loans Grants. The agency may be contacted at: 916-227-4396.

Finds
SRC#: 4840 VISTA conducts a database search to identify all sites within 0 mile of your property.
The agency release date for FINDS was April, 1988.

The Facility Index System (FINDS) is a compilation of any property or site which the EPA has investigated, reviewed or been made aware of in connection with its various regulatory programs. Each record indicates the EPA Program Office that may have files on the site or facility.

End of Report



For more information call VISTA Information Solutions, Inc. at 1-800-767-0403.

Report ID: 224814-002

Date of Report: November 6, 1998

Version 2.6

Page #128

Alternative A
Property Acquisition

SITE ASSESSMENT - SPECIAL PROJECT

PROPERTY INFORMATION	CLIENT INFORMATION
Project Name/Ref #: 8359-22145-CDM. ALTERNATIVE A PROPERTY ACQUISITION W 98TH ST LOS ANGELES, CA 90045 Latitude/Longitude: (33.950478, -118.397278)	IVETTE MUNOZ CAMP DRESSER AND MCKEE 1801 VON KARMAN AVE # 650 IRVINE, CA 92715

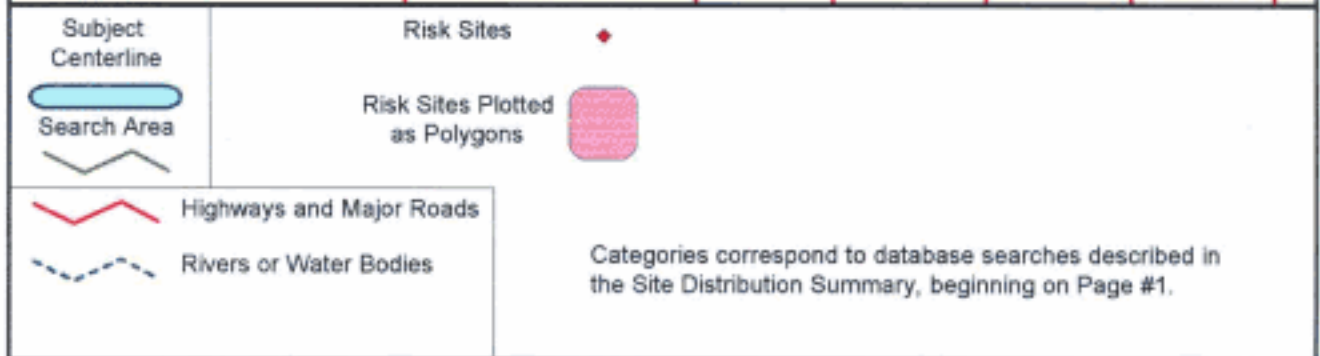
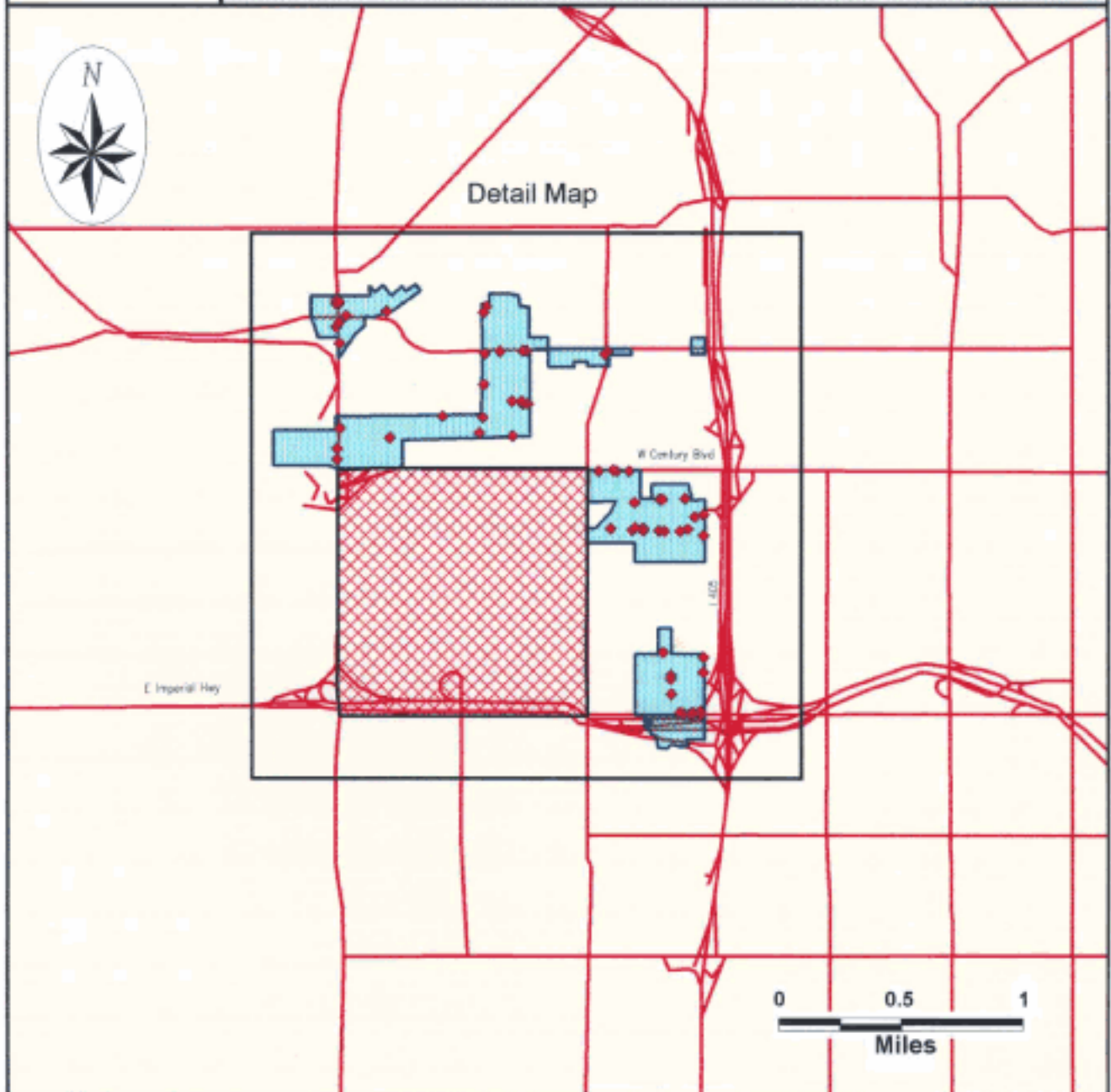
Site Distribution Summary			# of Subject Property
Agency / Database - Type of Records			
A) Databases searched within Subject Property:			
US EPA	NPL	National Priority List	0
US EPA	CORRECTS	RCRA Corrective Actions	1
US EPA	RCRA TSD	RCRA permitted treatment, storage, disposal facilities	0
STATE	SPL	State equivalent priority list	0
STATE	SCL	State equivalent CERCLIS list	2
US EPA	CERCLIS/ NFRAP	Sites under review by US EPA	4
STATE/ REG/CO	LUST	Leaking Underground Storage Tanks	11
STATE/ REG/CO	SWLF	Solid waste landfills, incinerators, or transfer stations	0
STATE	NON ASTM	Additional federal, state and regional lists	46
US EPA	TRIS	Toxic Release Inventory database	0
STATE/ CO	UST	Registered underground storage tanks	41
STATE	AST	Registered aboveground storage tanks	0
US EPA	RCRA Viol	RCRA violations/enforcement actions	1
US EPA/ STATE	SPILLS	ERMS and state spills lists	3
LIMITATION OF LIABILITY			
Customer proceeds at its own risk in choosing to rely on VISTA services, in whole or in part, prior to proceeding with any transaction. VISTA cannot be an insurer of the accuracy of the information, errors occurring in conversion of data, or for customer's use of data. VISTA and its affiliated companies, officers, agents, employees and independent contractors cannot be held liable for accuracy, storage, delivery, loss or expense suffered by customer resulting directly or indirectly from any information provided by VISTA.			





SITE ASSESSMENT - SPECIAL PROJECT

Overview Map



For More Information Call VISTA Information Solutions, Inc. at 1 - 800 - 767 - 0403

Report ID: 224818001

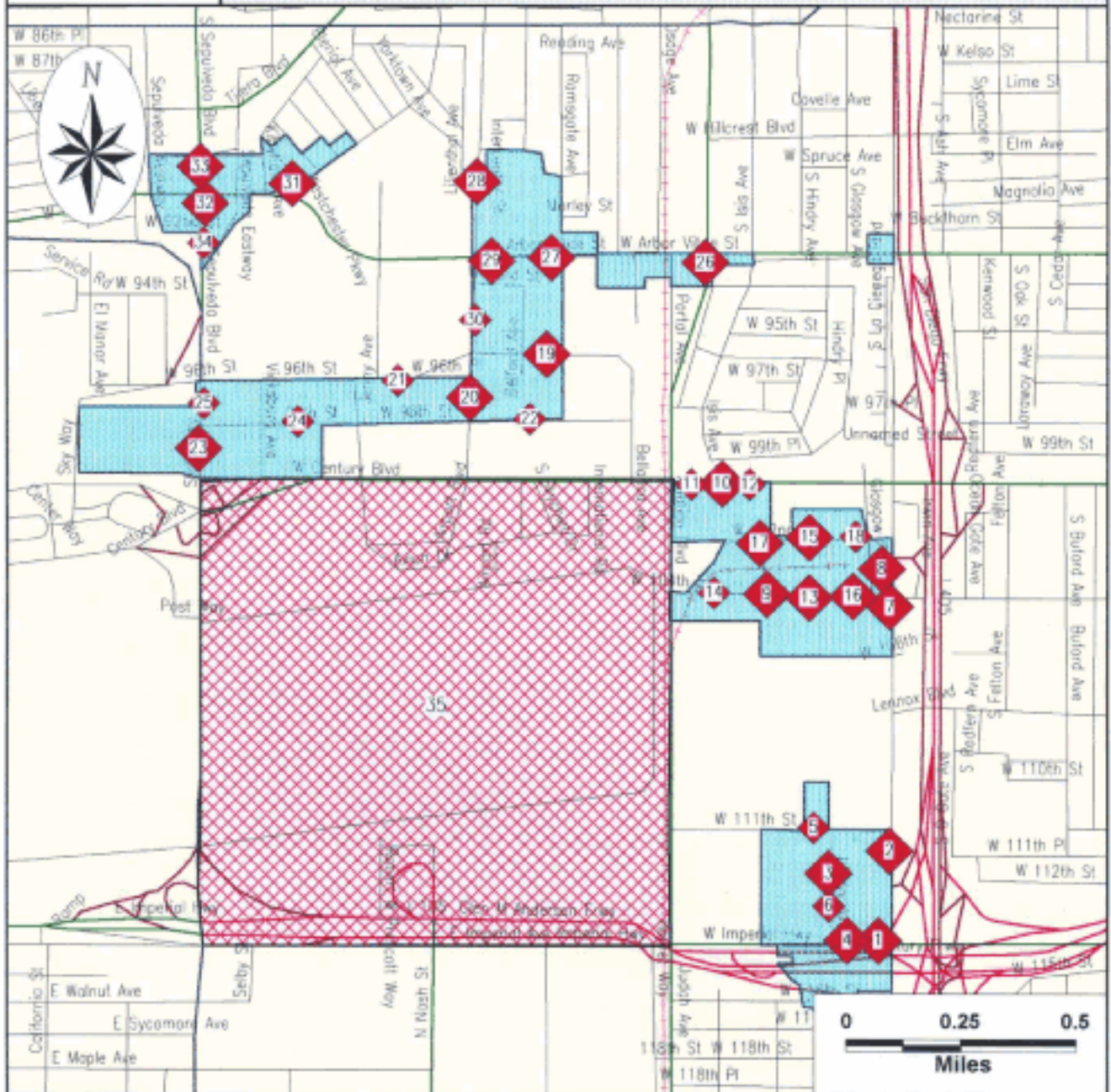
Date of Report: October 29, 1998

Page #2



SITE ASSESSMENT - SPECIAL PROJECT

Detail Map



Subject Centerline 	Category:	A	B	C	D	Risk Sites Plotted as Polygons
	Search Area 	Single Sites 				
	Multiple Sites 					
	Highways and Major Roads					
	Roads					
	Railroads					
	Rivers or Water Bodies					
	Utilities					

Categories correspond to database searches described in the Site Distribution Summary, beginning on Page #1.

For More Information Call VISTA Information Solutions, Inc. at 1 - 800 - 767 - 0403

Report ID: 224818001

Date of Report: November 4, 1998

Page #3

MAP ID	WITHIN SUBJECT PROPERTY AREA	A													
		VISTA ID DISTANCE DIRECTION	NP1	CORRACTS	TSD	SPI	SCL	CERCLIS/FRAP	JUST	SWLF	NON ASTM	TRIS	UST	AST	VIOL
27	CONTROL DATA CORP LA REPAIR CTR 5630 ARBOR VITAE BLVD LOS ANGELES, CA 90045	100876 0.39 MI NA									X				
28	THE HERTZ CORPORATION 9000 AIRPORT LOS ANGELES, CA 90045	102448 0.09 MI NA								X		X			
28	HERTZ RENT-A-CAR 9029 AIRPORT BLVD A LOS ANGELES, CA 90045	102549 0.03 MI NA					X		X						
28	DEPARTMENT OF AIRPORTS 7834 HAYVENHURST LOS ANGELES, CA 90045	4050061 0.00 MI NA										X			
29	NEUROGENA CORP 5800 W ARBOR VITAE LOS ANGELES, CA 90045	4495535 0.00 MI NA					X				X				
29	NATIONAL CAR RENTAL SYSTEM INC 9204 AIRPORT LOS ANGELES, CA 90045	4018849 0.00 MI NA									X				
30	LA PUMPING PLANT 53 9408 AIRPORT BLVD LOS ANGELES, CA 90045	238054 0.00 MI NA							X						
31	GENERAL RENT A CAR SYSTEM, INC 6316 WILL ROGERS LOS ANGELES, CA 90045	4048942 0.00 MI NA										X			
31	WESTCHESTER CAR WASH 6313 WILL ROGERS ST LOS ANGELES, CA 90045	454226 0.56 MI NA							X						
32	GENERAL RENT-A-CAR 9149 S SEPULVEDA LOS ANGELES, CA 90045	168912 0.31 MI NA							X	X					
32	T C L INC 6355 WESTCHESTER PY LOS ANGELES, CA 90045	4047595 0.00 MI NA									X				
32	HOLLYWOOD TIRE CO. 9120 S SEPULVEDA BLVD. LOS ANGELES, CA 90045	198467 0.01 MI NW							X						
33	PACIFIC BLD MGMT/AIRPORT OFFICE CTR 8929-8939 SEPULVEDA BLVD #230 LOS ANGELES, CA 90045	316156 0.06 MI NA							X						
33	HAPPY CLEANERS 8911 S SEPULVEDA BLVD LOS ANGELES, CA 90045	189930 0.03 MI NA							X						
33	ADAGE GRAPHICS 8939 S SEPULVEDA BLVD #424 LOS ANGELES, CA 90045	1269225 0.03 MI NA							X						
33	I, A UNIFIED SCHOOL DISTRICT 8920 SEPULVEDA LOS ANGELES, CA 90011	4504710 0.00 MI NA									X				

MAP ID	WITHIN SUBJECT PROPERTY AREA	A													
		VISTA ID DISTANCE DIRECTION	NP1	CORRACTS	TSD	SPI	SCL	CERCLIS/FRAP	JUST	SWLF	NON ASTM	TRIS	UST	AST	VIOL
34	AVON RENT A CAR TRUCK VAN 9220 S SEPULVEDA LOS ANGELES, CA 90045	832018 0.00 MI NA								X			X		
35	PUREX CORP MINES FLD INGLEWOOD, CA 90301	342458 0.00 MI					X			X					



An 'X' meets search criteria; a dot exceeds search criteria.
For more information call VISTA Information Solutions, Inc. at 1-800-767-0403.
Report ID: 224818-001
Version 2.6

Date of Report: November 4, 1998
Page #8



An 'X' meets search criteria; a dot exceeds search criteria.
For more information call VISTA Information Solutions, Inc. at 1-800-767-0403.
Report ID: 224818-001
Version 2.6

Date of Report: November 4, 1998
Page #9

UNMAPPED SITES	VISTA ID	A													
		INFL	CORRACTS	TSD	SPL	ISCL	CERCLIS/FRAP	LUIS	SWLF	MON ASTM	TRIS	IST	AST	YVOL	SPLLS
25 GLIDE SLOPE ENGINE GENERATO LAX LOS ANGELES, CA 90045	4022964											X			
LA CITY DEPARTMENT OF PUBLIC WORKS LOS ANGELES, CA	6910239							X							
LA CITY DEPARTMENT OF PARKS AND RECR LOS ANGELES, CA	6830240							X							
LA CITY WASHINGTON BLVD LOS ANGELES, CA	0830243							X							
LAWRY'S CALIFORNIA CENTER 570 26 LOS ANGELES, CA	7430477								X						
CALTRANS - SOUTH GATE, #2 LONG BEACH FRWY @ LOS ANGELES RIVER LOS ANGELES, CA	7368976							X							
VICKERS, FLUID CONTROL ACTUA LOS ANGELES, CA	6612771												X		
NEWHALL STATION VALENCIA BLVD. AT NFWHALL AVE. LOS ANGELES, CA	3096881												X		

SITE ASSESSMENT - SPECIAL PROJECT

DETAILS

SUBJECT PROPERTY AREA

VISTA Address:	STATE OF CALIF/DEPT OF TRANSP 5200 W IMPERIAL LOS ANGELES, CA 90045	VISTA ID:	65333
		Distance/Direction:	0.00 MI / NA
		Plotted as:	Point
STATE UST - State Underground Storage Tank / SRC# 1612		EPA/Agency ID:	N/A
Agency Address:	SAME AS ABOVE		
Underground Tanks:	NOT REPORTED		
Aboveground Tanks:	NOT REPORTED		
Tanks Removed:	NOT REPORTED		
Tank ID:	TU	Tank Status:	NOT AVAILABLE
Tank Contents:	NOT AVAILABLE	Leak Monitoring:	UNKNOWN
Tank Age:	NOT REPORTED	Tank Piping:	NOT AVAILABLE
Tank Size (Units):	NOT REPORTED (NOT AVAILABLE)	Tank Material:	NOT AVAILABLE

Map ID
1

VISTA Address:	CHEVRON 5205 W IMPERIAL LOS ANGELES, CA 90045	VISTA ID:	931926
		Distance/Direction:	0.00 MI / NA
		Plotted as:	Point
STATE UST - State Underground Storage Tank / SRC# 1612		EPA/Agency ID:	N/A
Agency Address:	CHEVRON 5205 W IMPERIAL LOS ANGELES, CA 90056		
Underground Tanks:	NOT REPORTED		
Aboveground Tanks:	NOT REPORTED		
Tanks Removed:	NOT REPORTED		
Tank ID:	TU	Tank Status:	NOT AVAILABLE
Tank Contents:	NOT AVAILABLE	Leak Monitoring:	UNKNOWN
Tank Age:	NOT REPORTED	Tank Piping:	NOT AVAILABLE
Tank Size (Units):	NOT REPORTED (NOT AVAILABLE)	Tank Material:	NOT AVAILABLE

Map ID
1

STATE LUST - State Leaking Underground Storage Tank / SRC# 4828		EPA/Agency ID:	N/A
Agency Address:	CHEVRON #0-1795 5201 IMPERIAL HWY W WESTCHESTER, CA 90045		
Facility ID:	800450089		
Leak Report Date:	08/16/1997		
Pollution Characterization Date:	04/11/1998		
Substance:	GASOLINE		
Quantity / Units:	1490	Units:	NOT REPORTED
Remediation Event:	REMOVE FREE PRODUCT		
Remediation Status:	REMEDIAL ACTION UNDERWAY		
Media Affected:	OTHER GROUND WATER		
Description / Comment:	CROSS STREET: LA CENEGA		
Description / Comment:	LOS ANGELES REGION		
Description / Comment:	N. NEW GATE: 12/21/1997		



SUBJECT PROPERTY AREA CONT.

CORTESI / SRC# 4840 Agency ID: 900450089

Agency Address: CHEVRON #9-7795
5201 IMPERIAL
LOS ANGELES, CA 90045

List Name: Agency Code ()
Site ID: NOT REPORTED

STATE LUST - State Leaking Underground Storage Tank / SRC# 4816 EPA/Agency ID: N/A

Agency Address: CHEVRON #9-7795
5201 IMPERIAL HWY W
WESTCHESTER, CA 90045

Facility ID: 900450089

Leak Date: 08/20/97

Substance: GASOLINE

Remediation Status: REMEDIAL ACTION UNDERWAY

Media Affected: SOIL AND GROUNDWATER

Description / Comment: CROSS STREET: LA CIENEGA

Description / Comment: LOCAL AGENCY: CITY OF LOS ANGELES

FINDS - Facility Index System / SRC# 4940 EPA/Agency ID: N/A

Agency Address: CHEVRON STA 97795
5201 IMPERIAL HWY
LOS ANGELES, CA 90045

Indian Land: NOT REPORTED Federal Facility: UNKNOWN

Duns #: NOT REPORTED

SIC Code: NOT REPORTED NOT REPORTED

Program Name: RCRIS

Agency ID: CAD080639427

VISTA Address*: R H SERVICE, INC.
5201 W IMPERIAL
LOS ANGELES, CA 90045

VISTA ID#: 4030202

Distance/Direction: 0.00 MI / NA

Plotted as: Point

Map ID
1

STATE LUST - State Underground Storage Tank / SRC# 1612 EPA/Agency ID: N/A

Agency Address: R H SERVICE, INC.
5201 W IMPERIAL
LOS ANGELES, CA 90045

Underground Tanks: NOT REPORTED

Aboveground Tanks: NOT REPORTED

Tanks Removed: NOT REPORTED

Tank ID: TU Tank Status: NOT AVAILABLE

Tank Contents: NOT AVAILABLE Leak Monitoring: UNKNOWN

Tank Age: NOT REPORTED Tank Piping: NOT AVAILABLE

Tank Size (Units): NOT REPORTED (NOT AVAILABLE) Tank Material: NOT AVAILABLE

VISTA Address*: TEXACO
5033 IMPERIAL HWY W
LOS ANGELES, CA 90045

VISTA ID#: 931676

Distance/Direction: 0.00 MI / NA

Plotted as: Point

Map ID
1

STATE LUST - State Leaking Underground Storage Tank / SRC# 4828 EPA/Agency ID: N/A

Agency Address: TEXACO
5033 IMPERIAL HWY W
LENEXA, CA 99304

Facility ID: 000208

Leak Report Date: 01/27/98

Substance: WASTE OIL

Remediation Status: NO ACTION

Media Affected: UNDEFINED

SUBJECT PROPERTY AREA CONT.

Description / Comment: LOS ANGELES REGION

Description / Comment: REVIEW DATE: 08/18/1998

CORTESI / SRC# 4840 Agency ID: 000208

Agency Address: TEXACO
5033 IMPERIAL
LENEXA, CA 99304

List Name: Agency Code ()
Site ID: NOT REPORTED

STATE LUST - State Leaking Underground Storage Tank / SRC# 4918 EPA/Agency ID: N/A

Agency Address: TEXACO
5033 IMPERIAL HWY W
LENEXA, CA 99304

Facility ID: 000208

Leak Date: 01/27/1988

Substance: WASTE OIL

Remediation Status: NO ACTION

Media Affected: UNDEFINED

Description / Comment: LOCAL AGENCY: COUNTY OF LOS ANGELES

VISTA Address*: CAL TRANS
5033 W IMPERIAL
LOS ANGELES, CA 90045

VISTA ID#: 3777082

Distance/Direction: 0.00 MI / NA

Plotted as: Point

Map ID
1

STATE LUST - State Underground Storage Tank / SRC# 1612 EPA/Agency ID: N/A

Agency Address: CAL TRANS
5033 W IMPERIAL
INGLEWOOD, CA 90301

Underground Tanks: NOT REPORTED

Aboveground Tanks: NOT REPORTED

Tanks Removed: NOT REPORTED

Tank ID: TU Tank Status: NOT AVAILABLE

Tank Contents: NOT AVAILABLE Leak Monitoring: UNKNOWN

Tank Age: NOT REPORTED Tank Piping: NOT AVAILABLE

Tank Size (Units): NOT REPORTED (NOT AVAILABLE) Tank Material: NOT AVAILABLE

VISTA Address*: HUGHES AIRCRAFT CO RSG
11105 S LACIENEGA BLVD
LOS ANGELES, CA 90045

VISTA ID#: 202955

Distance/Direction: 0.00 MI / NA

Plotted as: Point

Map ID
2

FINDS - Facility Index System / SRC# 4940 EPA/Agency ID: N/A

Agency Address: HUGHES AIRCRAFT CO RSG
11105 S LACIENEGA BLVD
LOS ANGELES, CA 90045

Indian Land: NOT REPORTED Federal Facility: UNKNOWN

Duns #: NOT REPORTED

SIC Code: NOT REPORTED NOT REPORTED

Program Name: RCRIS

Agency ID: CAD081382866

* VISTA address includes enhanced city and ZIP.

For more information call VISTA Information Solutions, Inc. at 1-800-767-0403.

Report ID: 224818-001

Date of Report: November 4, 1998

Version 2.6

Page #12

* VISTA address includes enhanced city and ZIP.

For more information call VISTA Information Solutions, Inc. at 1-800-767-0403.

Report ID: 224818-001

Date of Report: November 4, 1998

Version 2.6

Page #13

SUBJECT PROPERTY AREA CONT.

VISTA Address:	MAXICARE DATA CENTER 11231 LA CIENEGA LOS ANGELES, CA 90045	VISTA ID#:	4031451
		Distance/Direction:	0.00 MI / NA
		Plotted as:	Point
STATE UST - State Underground Storage Tank / SRC# 1612		EPA/Agency ID:	N/A
Agency Address:	SAME AS ABOVE		
Underground Tanks:	NOT REPORTED		
Aboveground Tanks:	NOT REPORTED		
Tanks Removed:	NOT REPORTED		
Tank ID:	111	Tank Status:	NOT AVAILABLE
Tank Contents:	NOT AVAILABLE	Leak Monitoring:	UNKNOWN
Tank Age:	NOT REPORTED	Tank Piping:	NOT AVAILABLE
Tank Size (units):	NOT REPORTED (NOT AVAILABLE)	Tank Material:	NOT AVAILABLE

Map ID

2

VISTA Address:	AERO PRODUCTS RESEARCH 11201 HINDRY AVE LOS ANGELES, CA 90045	VISTA ID#:	7297
		Distance/Direction:	0.00 MI / NA
		Plotted as:	Point
FINDS - Facility Index System / SRC# 4940		EPA/Agency ID:	N/A
Agency Address:	SAME AS ABOVE		
Indian Land:	NOT REPORTED	Federal Facility:	UNKNOWN
Duns #:	NOT REPORTED		
SIC Code:	NOT REPORTED NOT REPORTED		
Program Name:	RCRIS		
Agency ID:	CAD092516772		

Map ID

3

VISTA Address:	GENERAL ELECTRIC COMPANY 11223 SO HINDRY STREET LOS ANGELES, CA 90045	VISTA ID#:	167467
		Distance/Direction:	0.00 MI / NA
		Plotted as:	Point
FINDS - Facility Index System / SRC# 4940		EPA/Agency ID:	N/A
Agency Address:	GE CO 11223 SO HINDRY ST LOS ANGELES, CA 90045		
Indian Land:	NOT REPORTED	Federal Facility:	UNKNOWN
Duns #:	NOT REPORTED		
SIC Code:	NOT REPORTED NOT REPORTED		
Program Name:	RCRIS		
Agency ID:	CAD092516772		

Map ID

3

VISTA Address:	INTERWEB 5251 W IMPERIAL HWY LOS ANGELES, CA 90045	VISTA ID#:	210793
		Distance/Direction:	0.00 MI / NA
		Plotted as:	Point
Regional CERCLIS / SRC# 2462		EPA ID:	CAD092516772
Agency Address:	SAME AS ABOVE		
Regional Utility Description:	SOLVENTS		
Regional CERCLIS / SRC# 2462		EPA ID:	CAD092516772
Agency Address:	SAME AS ABOVE		
Regional Utility Description:	DINKER ELECTROPLATING TREATMENT SLUDGE SPENT SADS SOLUTION		
Regional CERCLIS / SRC# 2462		EPA ID:	CAD092516772
Agency Address:	SAME AS ABOVE		
Regional Utility Description:	HAZARD UNCERTAIN		

Map ID

4

SUBJECT PROPERTY AREA CONT.

Regional CERCLIS / SRC# 2462		EPA ID:	CAD092516772
Agency Address:	SAME AS ABOVE		
Regional Utility Description:	HAZARD UNCERTAIN		
Regional CERCLIS / SRC# 2462		EPA ID:	CAD092516772
Agency Address:	SAME AS ABOVE		
Regional Utility Description:	FACILITY CLOSED		
LA Co Site Mgmt - LA County Site Mitigation / SRC# 4831		Agency ID:	COS331
Agency Address:	INTERWEB 05251 W IMPERIAL HWY CA 90045 COS331		
Log Number:	NOT REPORTED		
Discovery Date:	NOT REPORTED		
Abate Date:	NOT REPORTED		
FINDS - Facility Index System / SRC# 4940		EPA/Agency ID:	N/A
Agency Address:	SAME AS ABOVE		
Indian Land:	NOT REPORTED	Federal Facility:	UNKNOWN
Duns #:	NOT REPORTED		
SIC Code:	NOT REPORTED NOT REPORTED		
Program Name:	RCRIS		
Agency ID:	CAD092516772		
Program Name:	CERCLIS		
Agency ID:	CAD092516772		
NFRAP / SRC# 4942		EPA ID:	CAD092516772
Agency Address:	SAME AS ABOVE		
Alias Name:	RAND R. DOWNELLEY (OWNER)		
Alias Street:	NOT REPORTED		
Alias City:	NOT REPORTED	Alias Latitude:	0
Alias Zip:	NOT REPORTED	Alias Longitude:	0
Alias State:	CA		
Alias Description:	PREVIOUS EPA ID# AZD 981 416 977		
EPA Region:	9		
Congressional District:	27		
Federal Facility:	NOT A FEDERAL FACILITY		
Facility Ownership:	UNKNOWN		
Site Incident Category:	unknown		
Federal Facility Docket:	Agency Code ()		
NPL Status:	NOT ON NPL		
Incident Type:	Unknown		
Proposed NPL Update #:	0		
Final NPL Update #:	0		
Financial Management System ID:	NOT REPORTED		
Latitude:	3356550		
Longitude:	11822100		
Lat/Long Source:	RESEARCHED BY THE REGION AND MANUALLY ENTERED		
Lat/Long Accuracy:	Unknown		
Dioxin Tier:	Unknown		
USGS Hydro Unit:	19070104		
RCRA Indicator:	Unknown		



SUBJECT PROPERTY AREA CONT.

Unit ID:	D		
Unit Name:	ENTIRE SITE		
Type:	DISCOVERY	Lead Agency:	EPA FUND-FINANCED
Qualifier:	UNKNOWN	Category:	Unknown
Name:	NOT REPORTED	Actual Start Date:	NOT REPORTED
Plan Status:	Unknown	Actual Completion Date:	UNKNOWN
Type:	PRELIMINARY ASSESSMENT	Lead Agency:	STATE FUND FINANCED
Qualifier:	NO FURTHER REMEDIAL ACTION PLANNED	Category:	Unknown
Name:	NOT REPORTED	Actual Start Date:	UNKNOWN
Plan Status:	Unknown	Actual Completion Date:	UNKNOWN

SCL - State Equivalent CERCLIS List / SRC# 5111	Agency ID:	19270325
Agency Address:	SAME AS ABOVE	
Status:	UNKNOWN	
Facility Type:	NOT AVAILABLE	
Lead Agency:	UNKNOWN	
State Status:	NO FURTHER ACTION FOR DTSC	
Pollutant 1:	UNKNOWN	
Pollutant 2:	UNKNOWN	
Pollutant 3:	UNKNOWN	

VISTA Address:	RAYMOND ISAAC 5047 W IMPERIAL LOS ANGELES, CA 90045	VISTA ID#:	4030199
		Distance/Direction:	0.00 MI / NA
		Plotted as:	Point

Map ID
4

STATE UST - State Underground Storage Tank / SRC# 1612	EPA/Agency ID:	N/A	
Agency Address:	RAYMOND ISAAC 5047 W IMPERIAL INGLEWOOD, CA 90301		
Underground Tanks:	NOT REPORTED		
Aboveground Tanks:	NOT REPORTED		
Tanks Removed:	NOT REPORTED		
Tank ID:	TU	Tank Status:	NOT AVAILABLE
Tank Contents:	NOT AVAILABLE	Leak Monitoring:	UNKNOWN
Tank Age:	NOT REPORTED	Tank Piping:	NOT AVAILABLE
Tank Size (Units):	NOT REPORTED (NOT AVAILABLE)	Tank Material:	NOT AVAILABLE

VISTA Address:	OGDEN FOOD SERVICE CORPORATION 5251 W IMPERIAL LOS ANGELES, CA 90045	VISTA ID#:	4030203
		Distance/Direction:	0.00 MI / NA
		Plotted as:	Point

Map ID
4

STATE UST - State Underground Storage Tank / SRC# 1612	EPA/Agency ID:	N/A	
Agency Address:	SAME AS ABOVE		
Underground Tanks:	NOT REPORTED		
Aboveground Tanks:	NOT REPORTED		
Tanks Removed:	NOT REPORTED		
Tank ID:	TU	Tank Status:	NOT AVAILABLE
Tank Contents:	NOT AVAILABLE	Leak Monitoring:	UNKNOWN
Tank Age:	NOT REPORTED	Tank Piping:	NOT AVAILABLE
Tank Size (Units):	NOT REPORTED (NOT AVAILABLE)	Tank Material:	NOT AVAILABLE

SUBJECT PROPERTY AREA CONT.

VISTA Address:	WESTCHESTER STREET MAINT YARD 5323 W 111TH LOS ANGELES, CA 90045	VISTA ID#:	240142
		Distance/Direction:	0.00 MI / NA
		Plotted as:	Point

Map ID
5

STATE UST - State Underground Storage Tank / SRC# 1612	EPA/Agency ID:	N/A	
Agency Address:	SAME AS ABOVE		
Underground Tanks:	4		
Aboveground Tanks:	NOT REPORTED		
Tanks Removed:	NOT REPORTED		
Tank ID:	TU	Tank Status:	NOT AVAILABLE
Tank Contents:	NOT AVAILABLE	Leak Monitoring:	NOT REPORTED
Tank Age:	NOT REPORTED	Tank Piping:	NOT AVAILABLE
Tank Size (Units):	NOT REPORTED (NOT AVAILABLE)	Tank Material:	NOT AVAILABLE

FINDS - Facility Index System / SRC# 4940	EPA/Agency ID:	N/A	
Agency Address:	LA WESTCHESTER ST MAINT YARD 5323 W 111TH ST WESTCHESTER, CA 90045		
Indian Land:	NOT REPORTED	Federal Facility:	UNKNOWN
Duns #:	NOT REPORTED		
SIC Code:	NOT REPORTED NOT REPORTED		
Program Name:	RCRS		
Agency ID:	CA0281389925		

VISTA Address:	LEAR ASTRONICS CORP 11307 S HINDRY AVE LOS ANGELES, CA 90045	VISTA ID#:	240953
		Distance/Direction:	0.00 MI / NA
		Plotted as:	Point

Map ID
6

FINDS - Facility Index System / SRC# 4940	EPA/Agency ID:	N/A	
Agency Address:	SAME AS ABOVE		
Indian Land:	NOT REPORTED	Federal Facility:	UNKNOWN
Duns #:	NOT REPORTED		
SIC Code:	NOT REPORTED NOT REPORTED		
Program Name:	RCRS		
Agency ID:	CAC881072854		

VISTA Address:	COPP TRANSPORTATION 10415 SO LA CIENEGA BLVD LOS ANGELES, CA 90045	VISTA ID#:	102014
		Distance/Direction:	0.00 MI / NA
		Plotted as:	Point

Map ID
7

FINDS - Facility Index System / SRC# 4940	EPA/Agency ID:	N/A	
Agency Address:	COPP TRANSP 10415 SO LA CIENEGA BLVD LOS ANGELES, CA 90045		
Indian Land:	NOT REPORTED	Federal Facility:	UNKNOWN
Duns #:	NOT REPORTED		
SIC Code:	NOT REPORTED NOT REPORTED		
Program Name:	RCRS		
Agency ID:	CA0709092452		



SUBJECT PROPERTY AREA CONT.

VISTA Address:	LEE KEITER DEVELOPMENT CO 10419 S LA CIENEGA LOS ANGELES, CA 90045	VISTA ID#:	4031449
		Distance/Direction:	0.00 MI / NA
		Plotted as:	Point
STATE UST - State Underground Storage Tank / SRC# 1612		EPA/Agency ID:	N/A
Agency Address:	SAME AS ABOVE		
Underground Tanks:	NOT REPORTED		
Aboveground Tanks:	NOT REPORTED		
Tanks Removed:	NOT REPORTED		
Tank ID:	NU	Tank Status:	NOT AVAILABLE
Tank Contents:	NOT AVAILABLE	Leak Monitoring:	UNKNOWN
Tank Age:	NOT REPORTED	Tank Piping:	NOT AVAILABLE
Tank Size (Units):	NOT REPORTED (NOT AVAILABLE)	Tank Material:	NOT AVAILABLE

Map ID

7

VISTA Address:	TETRA GRAPHICS (FORMERLY) 10311 LA CIENEGA @CENTURY BL BL LOS ANGELES, CA 90046	VISTA ID#:	7032323
		Distance/Direction:	0.00 MI / NA
		Plotted as:	Point
LA Co Site Mtn - LA County Site Mitigation / SRC# 4831		Agency ID:	RXS851
Agency Address:	TETRA GRAPHICS (FORMERLY) 10311 LA CIENEGA @CENTURY BL BL CA 90046		
Log Number:	RXS851		
Discovery Date:	NOT REPORTED		
Abate Date:	NOT REPORTED		

Map ID

8

VISTA Address:	DESIGN MODELS INC 10300 GLASGOW PLACE LOS ANGELES, CA 90045	VISTA ID#:	119843
		Distance/Direction:	0.00 MI / NA
		Plotted as:	Point
FINDS - Facility Index System / SRC# 4940		EPA/Agency ID:	N/A
Agency Address:	DESIGN MODELS INCORPORATED 10300 GLASGOW PL LOS ANGELES, CA 90045		
Indian Land:	NOT REPORTED	Federal Facility:	UNKNOWN
Duns #:	091424564		
SIC Code:	3899 MFG MANUFACTURING INDUSTRIES NEC		
Program Name:	RCRIS		
Agency ID:	CA056247948Z		
Program Name:	FACILITY ACTIVE DR RECORD		
Agency ID:	091424564		

Map ID

8

VISTA Address:	ESKIMO FLAVORS 5401 W 104TH LOS ANGELES, CA 90045	VISTA ID#:	1216949
		Distance/Direction:	0.00 MI / NA
		Plotted as:	Point
STATE UST - State Underground Storage Tank / SRC# 1612		EPA/Agency ID:	N/A
Agency Address:	SAME AS ABOVE		
Underground Tanks:	1		
Aboveground Tanks:	NOT REPORTED		
Tanks Removed:	NOT REPORTED		
Tank ID:	NU	Tank Status:	CLOSED
Tank Contents:	DIESEL	Leak Monitoring:	UNKNOWN
Tank Age:	NOT REPORTED	Tank Piping:	UNKNOWN
Tank Size (Units):	1 (GALLONS)	Tank Material:	BARE STEEL

Map ID

9

SUBJECT PROPERTY AREA CONT.

VISTA Address:	ROCK-IT CARGO 05438 W 104TH ST LOS ANGELES, CA 90045	VISTA ID#:	6563266
		Distance/Direction:	0.00 MI / NA
		Plotted as:	Point
LA Co Site Mtn - LA County Site Mitigation / SRC# 4831		Agency ID:	RXS162
Agency Address:	ROCK-IT CARGO 05438 W 104TH ST CA 90045		
Log Number:	RXS162		
Discovery Date:	NOT REPORTED		
Abate Date:	NOT REPORTED		

Map ID

9

VISTA Address:	WESTERN INTERNATIONAL MEDIA CO 5431 W 104TH LOS ANGELES, CA 90045	VISTA ID#:	4015327
		Distance/Direction:	0.00 MI / NA
		Plotted as:	Point
STATE UST - State Underground Storage Tank / SRC# 1612		EPA/Agency ID:	N/A
Agency Address:	SAME AS ABOVE		
Underground Tanks:	NOT REPORTED		
Aboveground Tanks:	NOT REPORTED		
Tanks Removed:	NOT REPORTED		
Tank ID:	NU	Tank Status:	NOT AVAILABLE
Tank Contents:	NOT AVAILABLE	Leak Monitoring:	UNKNOWN
Tank Age:	NOT REPORTED	Tank Piping:	NOT AVAILABLE
Tank Size (Units):	NOT REPORTED (NOT AVAILABLE)	Tank Material:	NOT AVAILABLE

Map ID

9

VISTA Address:	MODERN PLATING COMPANY 5400 W 104TH LOS ANGELES, CA 90045	VISTA ID#:	280632
		Distance/Direction:	0.00 MI / NA
		Plotted as:	Point
STATE UST - State Underground Storage Tank / SRC# 1612		EPA/Agency ID:	N/A
Agency Address:	SAME AS ABOVE		
Underground Tanks:	11		
Aboveground Tanks:	NOT REPORTED		
Tanks Removed:	NOT REPORTED		
Tank ID:	NU	Tank Status:	NOT AVAILABLE
Tank Contents:	NOT AVAILABLE	Leak Monitoring:	UNKNOWN
Tank Age:	NOT REPORTED	Tank Piping:	NOT AVAILABLE
Tank Size (Units):	NOT REPORTED (NOT AVAILABLE)	Tank Material:	NOT AVAILABLE
LA Co Site Mtn - LA County Site Mitigation / SRC# 4831		Agency ID:	885012

Map ID

9

VISTA Address:	MODERN PLATING CO 5400 W 104TH ST LOS ANGELES, CA 90045	VISTA ID#:	885012
		Distance/Direction:	0.00 MI / NA
		Plotted as:	Point
FINDS - Facility Index System / SRC# 4940		EPA/Agency ID:	N/A
Agency Address:	MODERN PLATING CO 5400 W 104TH ST LOS ANGELES, CA 90045		
Indian Land:	NOT REPORTED	Federal Facility:	UNKNOWN
Duns #:	00825083		
SIC Code:	3471 MFG-PLATING POLISHING3471 MFG-PLATING-POLISHING		
SIC Code:	3471 MFG-PLATING POLISHING3471 MFG-PLATING-POLISHING		



* VISTA address includes enhanced city and ZIP.
For more information call VISTA Information Solutions, Inc. at 1-800-767-0403.
Report ID: 224818-001 Date of Report: November 4, 1998
Version 2.6 Page #12



* VISTA address includes enhanced city and ZIP.
For more information call VISTA Information Solutions, Inc. at 1-800-767-0403.
Report ID: 224818-001 Date of Report: November 4, 1998
Version 2.6 Page #13

SUBJECT PROPERTY AREA CONT.

Program Name:	RCRIS
Agency ID:	CAD00259183
Program Name:	AFSIAMS
Agency ID:	080370208
Program Name:	TRIS
Agency ID:	94045MP0R15400W
Program Name:	FACILITY ACTIVE DB RECORD
Agency ID:	068250383

VISTA Address:	76 PRODUCTS STATION #3272 5552 CENTURY LOS ANGELES, CA 90045	VISTA ID#:	7431890
		Distance/Direction:	0.00 MI / NA
		Plotted as:	Point

Map ID
10

CORTESE / SRC# 4840	
Agency Address:	76 PRODUCTS STATION #3272 5552 CENTURY LOS ANGELES, CA 900450000
List Name:	Agency Code ()
Site ID:	NOT REPORTED

VISTA Address:	UNOCAL 5552 WEST CENTURY BLVD, SERVICE STATION LOS ANGELES, CA 90045	VISTA ID#:	200333531
		Distance/Direction:	0.00 MI / NA
		Plotted as:	Point

Map ID
10

ERNS - Emergency Response Notification System / SRC# 4939					
Agency Address:	SAME AS ABOVE				
Spill Date / Time:	JUNE 14, 1994 05:05:00 PM				
Case Number:	94-4919				
Spill Location:	5552 WEST CENTURY BLVD, SERVICE STATION #3272				
Source Agency:	C				
Discharger Name:	CHALOW LYNDIA				
Discharger Org:	UNOCAL				
Material Spilled:	PETROLEUM HYDROCARBONS, 0.00 (UNK)				
Fields Not Reported:	Discharge Plume, Waterway Affected				
Air Release:	Land Release:	Water Release:	Ground Release:	Facility Release:	Other Release:
NO	YES	NO	NO	NO	NO

VISTA Address:	AIRPORT UNION SERVICE 5552 W CENTURY LOS ANGELES, CA 90045	VISTA ID#:	4023185
		Distance/Direction:	0.00 MI / NA
		Plotted as:	Point

Map ID
10

STATE LUST - State Leaking Underground Storage Tank / SRC# 1812			
Agency Address:	SAME AS ABOVE		
Underground Tanks:	4		
Aboveground Tanks:	NOT REPORTED		
Tanks Removed:	NOT REPORTED		
Tank ID:	TU	Tank Status:	ACTIVE/N SERVICE
Tank Contents:	UNLEADED GAS	Leak Monitoring:	UNKNOWN
Tank Age:	NOT REPORTED	Tank Piping:	UNKNOWN
Tank Size (Units):	8940 (GALLONS)	Tank Material:	BARE STEEL
Tank ID:	ZU	Tank Status:	ACTIVE/N SERVICE
Tank Contents:	UNLEADED GAS	Leak Monitoring:	UNKNOWN
Tank Age:	NOT REPORTED	Tank Piping:	UNKNOWN
Tank Size (Units):	8940 (GALLONS)	Tank Material:	BARE STEEL



* VISTA address includes enhanced city and ZIP.
For more information call VISTA Information Solutions, Inc. at 1-800-767-0403.
Report ID: 224818-001 Date of Report: November 4, 1998
Version 2.6 Page 1/0

SUBJECT PROPERTY AREA CONT.

Tank ID:	ZU	Tank Status:	ACTIVE/N SERVICE
Tank Contents:	DIESEL	Leak Monitoring:	UNKNOWN
Tank Age:	NOT REPORTED	Tank Piping:	UNKNOWN
Tank Size (Units):	6000 (GALLONS)	Tank Material:	BARE STEEL
Tank ID:	4U	Tank Status:	ACTIVE/N SERVICE
Tank Contents:	OIL (NOT SPECIFIED)	Leak Monitoring:	UNKNOWN
Tank Age:	NOT REPORTED	Tank Piping:	UNKNOWN
Tank Size (Units):	550 (GALLONS)	Tank Material:	BARE STEEL

VISTA Address:	UNOCAL SVC STA #3272 5552 W CENTURY BLVD LOS ANGELES, CA 90045	VISTA ID#:	439968
		Distance/Direction:	0.00 MI / NA
		Plotted as:	Point

Map ID
10

FINDS - Facility Index System / SRC# 4940			
Agency Address:	SAME AS ABOVE		
Indian Land:	NOT REPORTED	Federal Facility:	NO
Duns #:	NOT REPORTED		
SIC Code:	NOT REPORTED	NOT REPORTED	
Program Name:	RCRIS		
Agency ID:	CAD08164903		

VISTA Address:	76 PRODUCTS STATION #3272 5552 CENTURY BLVD W LOS ANGELES, CA 90045	VISTA ID#:	1226570
		Distance/Direction:	0.00 MI / NA
		Plotted as:	Point

Map ID
10

STATE LUST - State Leaking Underground Storage Tank / SRC# 4828	
Agency Address:	76 PRODUCTS STATION #3272 5552 CENTURY BLVD W LOS ANGELES, CA 90045
Facility ID:	800456380
Leak Report Date:	06/27/1994
Tank Inspection Date:	05/26/1994
Substance:	HYDROCARBONS
Remediation Status:	LEAK IS SUSPECTED AT SIGHT, BUT NOT CONF
Media Affected:	UNDEFINED
Description / Comment:	CROSS STREET: AVATION BLVD
Description / Comment:	LOS ANGELES REGION
Description / Comment:	REVIEW DATE: 11/02/1995

STATE LUST - State Leaking Underground Storage Tank / SRC# 4916	
Agency Address:	76 PRODUCTS STATION #3272 5552 CENTURY BLVD W WESTCHESTER, CA 90045
Facility ID:	800456380
Leak Date:	06/27/1994
Substance:	HYDROCARBONS
Remediation Status:	LEAK IS SUSPECTED AT SIGHT, BUT NOT CONF
Media Affected:	UNDEFINED
Description / Comment:	CROSS STREET: AVATION BLVD
Description / Comment:	LOCAL AGENCY: CITY OF LOS ANGELES



* VISTA address includes enhanced city and ZIP.
For more information call VISTA Information Solutions, Inc. at 1-800-767-0403.
Report ID: 224818-001 Date of Report: November 4, 1998
Version 2.6 Page 2/2

SUBJECT PROPERTY AREA CONT.

VISTA Address:	UNOCAL 5552 WEST CENTURY BLVD, SERVICE STATION LOS ANGELES, CA 90045	VISTA ID#:	200333819
		Distance/Direction:	0.00 MI / NA
		Plotted as:	Point

Map ID

10

ERNS - Emergency Response Notification System / SRC# 4939 Agency ID: 94-4619

Agency Address:	SAME AS ABOVE
Spill Date Time:	JUNE 14 1994 05:05:00 PM
Case Number:	94-4619
Spill Location:	5552 WEST CENTURY BLVD, SERVICE STATION #3272
Source Agency:	E
Discharger Name:	CHALON LYNDA
Discharger Org:	UNOCAL
Material Spilled:	PETROLEUM HYDROCARBONS, 0.03 (LANK)
Fields Not Reported:	Discharge Phase, Waterway Affected

Air Release:	Land Release:	Water Release:	Ground Release:	Facility Release:	Other Release:
NO	YES	NO	NO	NO	NO

VISTA Address:	CONTINENTAL AIRLINES CARGO FACILITY 5628 W CENTURY BLVD LOS ANGELES, CA 90045	VISTA ID#:	100019
		Distance/Direction:	0.00 MI / NA
		Plotted as:	Point

Map ID

11

FINDS - Facility Index System / SRC# 4940 EPA/Agency ID: N/A

Agency Address:	SAME AS ABOVE		
Indian Land:	NOT REPORTED	Federal Facility:	NO
Duns #:	147177182		
SIC Code:	4512 TRUCK AIR TRANSPORTATION SCHEDULED		
Program Name:	RCRIS		
Agency ID:	CAT98250412X		
Program Name:	FACILITY ACTIVE DB RECORD		
Agency ID:	147177182		

VISTA Address:	WTC AIR FREIGHT 5500 W CENTURY LOS ANGELES, CA 90045	VISTA ID#:	4023184
		Distance/Direction:	0.00 MI / NA
		Plotted as:	Point

Map ID

12

STATE UST - State Underground Storage Tank / SRC# 1612 EPA/Agency ID: N/A

Agency Address:	SAME AS ABOVE		
Underground Tanks:	NOT REPORTED		
Aboveground Tanks:	NOT REPORTED		
Tanks Removed:	NOT REPORTED		
Tank ID:	NO	Tank Status:	NOT AVAILABLE
Tank Contents:	NOT AVAILABLE	Leak Monitoring:	UNKNOWN
Tank Age:	NOT REPORTED	Tank Piping:	NOT AVAILABLE
Tank Size (Units):	NOT REPORTED (NOT AVAILABLE)	Tank Material:	NOT AVAILABLE

VISTA Address:	NATIONAL TECHNICAL SYSTEMS 5320 W 104TH LOS ANGELES, CA 90045	VISTA ID#:	291309
		Distance/Direction:	0.00 MI / NA
		Plotted as:	Point

Map ID

13

STATE UST - State Underground Storage Tank / SRC# 1612 EPA/Agency ID: N/A

Agency Address:	SAME AS ABOVE
Underground Tanks:	NOT REPORTED
Aboveground Tanks:	NOT REPORTED
Tanks Removed:	NOT REPORTED

SUBJECT PROPERTY AREA CONT.

Tank ID:	NO	Tank Status:	NOT AVAILABLE
Tank Contents:	NOT AVAILABLE	Leak Monitoring:	UNKNOWN
Tank Age:	NOT REPORTED	Tank Piping:	NOT AVAILABLE
Tank Size (Units):	NOT REPORTED (NOT AVAILABLE)	Tank Material:	NOT AVAILABLE

FINDS - Facility Index System / SRC# 4940 EPA/Agency ID: N/A

Agency Address:	NATIONAL TECH SYSTEMS 5320 W 104TH ST LOS ANGELES, CA 90045	Federal Facility:	UNKNOWN
Indian Land:	NOT REPORTED		
Duns #:	070244881		
SIC Code:	8734 SVC-TESTING LABORATORIES		
Program Name:	RCRIS		
Agency ID:	CAD134482280		
Program Name:	FACILITY ACTIVE DB RECORD		
Agency ID:	076244383		

VISTA Address:	HUGHES AIRCRAFT AIRPORT SITE 5340 W 104TH ST LOS ANGELES, CA 90045	VISTA ID#:	202318
		Distance/Direction:	0.00 MI / NA
		Plotted as:	Point

Map ID

13

Regional CERCLIS / SRC# 2462 EPA ID: CAD071917462

Agency Address:	HUGHES AIRCRAFT AIRPORT SITE 5340 W 104TH ST LOS ANGELES, CA 90009
-----------------	--

Regional Utility Description: SOLVENTS

Regional CERCLIS / SRC# 2462 EPA ID: CAD071917462

Agency Address:	HUGHES AIRCRAFT AIRPORT SITE 5340 W 104TH ST LOS ANGELES, CA 90009
-----------------	--

Regional Utility Description: OTHER WASTE WATER TREATMENT SLUDGE FROM INDUSTRIAL PAINTING

Regional CERCLIS / SRC# 2462 EPA ID: CAD071917462

Agency Address:	HUGHES AIRCRAFT AIRPORT SITE 5340 W 104TH ST LOS ANGELES, CA 90009
-----------------	--

Regional Utility Description: OTHER SPENT BATH SOLUTION FROM FLUX COATING OPERATION

Regional CERCLIS / SRC# 2462 EPA ID: CAD071917462

Agency Address:	HUGHES AIRCRAFT AIRPORT SITE 5340 W 104TH ST LOS ANGELES, CA 90009
-----------------	--

Regional Utility Description: OTHER UNKNOWN

Regional CERCLIS / SRC# 2462 EPA ID: CAD071917462

Agency Address:	HUGHES AIRCRAFT AIRPORT SITE 5340 W 104TH ST LOS ANGELES, CA 90009
-----------------	--

Regional Utility Description: CLOSED FACILITY

Regional CERCLIS / SRC# 2462 EPA ID: CAD071917462

Agency Address:	HUGHES AIRCRAFT AIRPORT SITE 5340 W 104TH ST LOS ANGELES, CA 90009
-----------------	--

Regional Utility Description: RCRA REGULATED GENERATOR SEE NOTIFICATION FILE



SUBJECT PROPERTY AREA CONT.

LA Co Site Mgn - LA County Site Mitigation / SRC# 4831		Agency ID:	COS330
Agency Address:	HUGHES AIRCRAFT AIRPORT SITE 5340 W 104TH ST LA 90045		
Log Number:	075533		
Discovery Date:	NOT REPORTED		
Abate Date:	NOT REPORTED		
FINDS - Facility Index System / SRC# 4940		EPA/Agency ID:	N/A
Agency Address:	HUGHES AIRCRAFT AIRPORT SITE 5340 W 104TH ST LOS ANGELES, CA 90009		
Indian Land:	NOT REPORTED	Federal Facility:	UNKNOWN
Duns #:	NOT REPORTED		
SIC Code:	3545 MFG-MACHINE TOOL ACCESSORIES		
Program Name:	RCRIS		
Agency ID:	CAD071917462		
Program Name:	CARCLIS		
Agency ID:	CAD071917462		
NFRAP / SRC# 4942		EPA ID:	CAD071917462
Agency Address:	HUGHES AIRCRAFT AIRPORT SITE 5340 W 104TH ST LOS ANGELES, CA 90009		
EPA Region:	9		
Congressional District:	27		
Federal Facility:	NOT A FEDERAL FACILITY		
Facility Ownership:	UNKNOWN		
Site Incident Category:	UNKNOWN		
Federal Facility Docket:	Agency Code ()		
NPL Status:	NOT ON NPL		
Incident Type:	Unknown		
Proposed NPL Update #:	0		
Final NPL Update #:	0		
Financial Management System ID:	NOT REPORTED		
Latitude:	3566259		
Longitude:	11822490		
Lat/Long Source:	RESEARCHED BY THE REGION AND MANUALLY ENTERED		
Lat/Long Accuracy:	Unknown		
Dioxin Tier:	Unknown		
USGS Hydro Unit:	18070135		
RCRA Indicator:	Unknown		
Unit ID:	0		
Unit Name:	ENTIRE SITE		
Type:	DISCOVERY	Lead Agency:	EPA FUND-FINANCED
Qualifier:	UNKNOWN	Category:	Unknown
Name:	NOT REPORTED	Actual Start Date:	NOT REPORTED
Plan Status:	Unknown	Actual Completion Date:	UNKNOWN
Type:	PRELIMINARY ASSESSMENT	Lead Agency:	STATE FUND FINANCED
Qualifier:	NO FURTHER REMEDIAL ACTION PLANNED	Category:	Unknown
Name:	NOT REPORTED	Actual Start Date:	UNKNOWN
Plan Status:	Unknown	Actual Completion Date:	UNKNOWN

SUBJECT PROPERTY AREA CONT.

SCL - State Equivalent CERCLIS List / SRC# 5111		Agency ID:	19960516
Agency Address:	HUGHES AIRCRAFT AIRPORT SITE 5340 WEST 104TH STREET LOS ANGELES, CA 90045		
Status:	UNKNOWN		
Facility Type:	NOT AVAILABLE		
Lead Agency:	UNKNOWN		
State Status:	REFERRED TO ANOTHER AGENCY		
Pollutant 1:	UNKNOWN		
Pollutant 2:	UNKNOWN		
Pollutant 3:	UNKNOWN		
VISTA Address:	PIROLATOR COURIER CO 5340 W 104TH LOS ANGELES, CA 90045	VISTA ID#:	4016326
		Distance/Direction:	0.00 MI / NA
		Plotted as:	Point
STATE UST - State Underground Storage Tank / SRC# 1612		EPA/Agency ID:	N/A
Agency Address:	SAME AS ABOVE		
Underground Tanks:	NOT REPORTED		
Aboveground Tanks:	NOT REPORTED		
Tanks Removed:	NOT REPORTED		
Tank ID:	TU	Tank Status:	NOT AVAILABLE
Tank Contents:	NOT AVAILABLE	Leak Monitoring:	UNKNOWN
Tank Age:	NOT REPORTED	Tank Piping:	NOT AVAILABLE
Tank Size (Units):	NOT REPORTED (NOT AVAILABLE)	Tank Material:	NOT AVAILABLE
VISTA Address:	USDA APHIS VETERANS SVC 5510 104TH ST LOS ANGELES, CA 90045	VISTA ID#:	7853539
		Distance/Direction:	0.00 MI / NA
		Plotted as:	Point
FINDS - Facility Index System / SRC# 4840		EPA/Agency ID:	N/A
Agency Address:	SAME AS ABOVE		
Indian Land:	NOT REPORTED	Federal Facility:	YES
Duns #:	NOT REPORTED		
SIC Code:	NOT REPORTED / NOT REPORTED		
Program Name:	RCRIS		
Agency ID:	CAT120520116		
Program Name:	FFIS		
Agency ID:	CA-12060116		
VISTA Address:	LEO LEONARD 5335 W 102ND LOS ANGELES, CA 90045	VISTA ID#:	4016322
		Distance/Direction:	0.00 MI / NA
		Plotted as:	Point
STATE UST - State Underground Storage Tank / SRC# 1612		EPA/Agency ID:	N/A
Agency Address:	SAME AS ABOVE		
Underground Tanks:	NOT REPORTED		
Aboveground Tanks:	NOT REPORTED		
Tanks Removed:	NOT REPORTED		
Tank ID:	TU	Tank Status:	NOT AVAILABLE
Tank Contents:	NOT AVAILABLE	Leak Monitoring:	UNKNOWN
Tank Age:	NOT REPORTED	Tank Piping:	NOT AVAILABLE
Tank Size (Units):	NOT REPORTED (NOT AVAILABLE)	Tank Material:	NOT AVAILABLE

Map ID
13

Map ID
14

Map ID
15



SUBJECT PROPERTY AREA CONT.

VISTA Address*:	FLEET AUTO BODY 5325 W 102ND ST LOS ANGELES, CA 90045	VISTA ID#:	153593
		Distance/Direction:	0.00 MI / NA
		Plotted as:	Point
FINDS - Facility Index System / SRC# 4940		EPA/Agency ID:	N/A
Agency Address:	SAME AS ABOVE		
Indian Land:	NOT REPORTED	Federal Facility:	NO
Duns #:	NOT REPORTED		
SIC Code:	NOT REPORTED / NOT REPORTED		
Program Name:	RCRIS		
Agency ID:	CAD99240962		

Map ID

15

VISTA Address*:	FANSTEEL PRECISION SHEET METAL 5235 W 104TH ST LOS ANGELES, CA 90045	VISTA ID#:	148564
		Distance/Direction:	0.00 MI / NA
		Plotted as:	Point
CORRACTS / SRC# 4467		EPA ID:	CAD050810829

Map ID

16

Agency Address:	SAME AS ABOVE		
Prioritization Status:	LOW		
RCRA Facility Assessment Completed:	NO		
Notice of Contamination:	NO		
Determination of need For a RFI (RCRA Facility Investigation):	NO		
RFI Imposed:	NO		
RFI Workplan Notice of Deficiency Issued:	NO		
RFI Workplan Approved:	NO		
RFI Report Received:	NO		
RFI Approved:	NO		
No Further Corrective Action at this Time:	NO		
Stabilization Measures Evaluation:	NO		
CMS (Corrective Measure Study) Imposition:	NO		
CMS Workplan Approved:	NO		
CMS Report Received:	NO		
CMS Approved:	NO		
Date for Remedy Selection (CM Imposed):	NO		
Corrective Measures Design Approved:	NO		
Corrective Measures Investigation Workplan Approved:	NO		
Certification of Remedy Completion:	NO		
Stabilization Measures Implementation:	NO		
Stabilization Measures Completed:	NO		
Corrective Action Process Termination:	NO		

RCRA-Violations / SRC# 4467		EPA ID:	CAD050810829
Agency Address:	SAME AS ABOVE		
Enforcement Number:	870117005		
Enforcement Agency:	State		
Action Date:	JANUARY 17, 1987		
Action Type:	WRITTEN INFORMAL		
Penalty Assessed:	NOT REPORTED		
Penalty Settlement:	NOT REPORTED		

SUBJECT PROPERTY AREA CONT.

Enforcement Number:	#7205004
Enforcement Agency:	State
Action Date:	FEBRUARY 9, 1987
Action Type:	WRITTEN INFORMAL
Penalty Assessed:	NOT REPORTED
Penalty Settlement:	NOT REPORTED
Enforcement Number:	901612068
Enforcement Agency:	State
Action Date:	OCTOBER 12, 1990
Action Type:	WRITTEN INFORMAL
Penalty Assessed:	NOT REPORTED
Penalty Settlement:	NOT REPORTED
Violation Type:	TSD-FINANCIAL RESPONSIBILITY REQ.
Violation Date:	OCTOBER 12, 1990
Violation Class:	1
Actual Compliance Date:	JANUARY 25, 1991
Scheduled Compliance Date:	NOT REPORTED
Violation Type:	TSD-FINANCIAL RESPONSIBILITY REQ.
Violation Date:	FEBRUARY 10, 1987
Violation Class:	1
Actual Compliance Date:	JANUARY 25, 1991
Scheduled Compliance Date:	NOT REPORTED

STATE LUST - State Leaking Underground Storage Tank / SRC# 4828	EPA/Agency ID:	N/A
---	----------------	-----

Agency Address:	FANSTEEL INC 5235 104TH ST W WESTCHESTER, CA 90045
Facility ID:	600450018
Leak Report Date:	11/16/1983
Case Closed Date:	09/21/1988
Substance:	SOLVENTS-VOC
Remediation Status:	CASE CLOSED
Media Affected:	SOIL ONLY
Description / Comment:	LOS ANGELES REGION
Description / Comment:	REVIEW DATE: 12/12/1988

LA Co Site Mtn - LA County Site Mitigation / SRC# 4931	Agency ID:	96S400
--	------------	--------

Agency Address:	FANSTEEL PRECISION SHEET METAL 05215 W 104TH ST AND S220 W 102ND ST CA 90045
Log Number:	96S400
Discovery Date:	NOT REPORTED
Abate Date:	NOT REPORTED
State Status:	051697

STATE LUST - State Leaking Underground Storage Tank / SRC# 4918	EPA/Agency ID:	N/A
---	----------------	-----

Agency Address:	FANSTEEL INC 5235 104TH ST W WESTCHESTER, CA 90045
Facility ID:	800650016
Leak Date:	11/16/1983
Substance:	SOLVENTS-VOC
Remediation Status:	CASE CLOSED
Media Affected:	SOIL ONLY
Description / Comment:	LOCAL AGENCY: CITY OF LOS ANGELES



SUBJECT PROPERTY AREA CONT.

FINDS - Facility Index System / SRC# 4940		EPA/Agency ID:	N/A
Agency Address:	SAME AS ABOVE		
Indian Land:	NOT REPORTED	Federal Facility:	UNKNOWN
Duns #:	NOT REPORTED		
SIC Code:	3728 MFG-AIRCRAFT EQUIPMENT NEC		
Program Name:	RCRIS		
Agency ID:	CAD050810829		
Program Name:	CERCLUS		
Agency ID:	CAD030810829		
Program Name:	TRIS		
Agency ID:	90045FNSTL6235W		
NFRAP / SRC# 4842		EPA ID:	CAD050810829
Agency Address:	SAME AS ABOVE		
EPA Region:	9		
Congressional District:	27		
Federal Facility:	NOT A FEDERAL FACILITY		
Facility Ownership:	PRIVATE		
Site Incident Category:	UNKNOWN		
Federal Facility Docket:	Agency Code (-)		
NPL Status:	NOT ON NPL		
Incident Type:	UNKNOWN		
Proposed NPL Update #:	0		
Final NPL Update #:	0		
Financial Management System ID:	NOT REPORTED		
Latitude:	3357420		
Longitude:	-11823360		
Lat/Long Source:	GENERATED BY THE GEOGRAPHY DATABASE		
Lat/Long Accuracy:	UNKNOWN		
Dioxin Tier:	UNKNOWN		
USGS Hydro Unit:	18070104		
RCRA Indicator:	ENVIRONMENTAL PRIORITY INITIATIVE		
Unit Id:	0		
Unit Name:	ENTIRE SITE		
Type:	DISCOVERY	Lead Agency:	EPA FUND-FINANCED
Qualifier:	UNKNOWN	Category:	UNKNOWN
Name:	NOT REPORTED	Actual Start Date:	NOT REPORTED
Plan Status:	UNKNOWN	Actual Completion Date:	AUGUST 2, 1999
Type:	PRELIMINARY ASSESSMENT	Lead Agency:	EPA FUND-FINANCED
Qualifier:	DEFERRED YD RCRA (SUBTITLE C) OR NRC	Category:	UNKNOWN
Name:	NOT REPORTED	Actual Start Date:	NOT REPORTED
Plan Status:	UNKNOWN	Actual Completion Date:	MARCH 1, 1997

SUBJECT PROPERTY AREA CONT.

VISTA Address*:	FAN STEEL 5220 W. 104 TH STREET LOS ANGELES, CA 90045	VISTA ID#:	20080713	Map ID 16	
		Distance/Direction:	0.00 MI / NA		
		Plotted as:	Point		
ERNS - Emergency Response Notification System / SRC# 4939		Agency ID:	90-8684		
Agency Address:	FAN STEEL 5220 W. 104 TH STREET LOS ANGELES, CA APRIL 28, 1990 06:52:00 PM 90 9624				
Spill Date Time:	5220 W. 104 TH STREET				
Case Number:	E				
Spill Location:	FAN STEEL				
Source Agency:	MTRIC ACID WATER (COMMENTS: 10000 (GAL)				
Discharger Org:	HYDROFLUORIC ACID WATER (COMMENTS: 100.00 (GAL)				
Material Spilled:	STORM DRAIN (POTENTIAL)				
Waterway Affected:	Discharger Name, Discharger Phone				
Fields Not Reported:					
Air Release:	Land Release:	Water Release:	Ground Release:	Facility Release:	Other Release:
NO	YES	YES	NO	NO	NO
VISTA Address*:	STRAND CENTURY INCORPORATED 5432 W 102ND ST LOS ANGELES, CA 90045	VISTA ID#:	402711	Map ID 17	
		Distance/Direction:	0.00 MI / NA		
		Plotted as:	Point		
FINDS - Facility Index System / SRC# 4940		EPA/Agency ID:	N/A		
Agency Address:	STRAND CENTURY INC 5432 W 102ND ST LOS ANGELES, CA 90045				
Indian Land:	NOT REPORTED	Federal Facility:	UNKNOWN		
Duns #:	NOT REPORTED				
SIC Code:	3618 MFG-LIGHTING EQUIPMENT NEC				
Program Name:	RCRIS				
Agency ID:	CAD00007155				
VISTA Address*:	LORIMAR-TELEPICTURES 5432 W 102ND ST LOS ANGELES, CA 90045	VISTA ID#:	249786	Map ID 17	
		Distance/Direction:	0.00 MI / NA		
		Plotted as:	Point		
FINDS - Facility Index System / SRC# 4940		EPA/Agency ID:	N/A		
Agency Address:	SAME AS ABOVE				
Indian Land:	NOT REPORTED	Federal Facility:	NO		
Duns #:	17895044				
SIC Code:	7812 SVC-MOTION PICTURE VIDEO PRODUCTION/7812 SVC-MOTION PICTURE VIDEO PRODUCTION				
Program Name:	RCRIS				
Agency ID:	CAD08145108				
Program Name:	FACILITY ACTIVE DB RECORD				
Agency ID:	17895044				



* VISTA address includes enhanced city and ZIP.
For more information call VISTA Information Solutions, Inc. at 1 - 800 - 767 - 0403.
Report ID: 224816-001 Date of Report: November 4, 1998
Version 2.6 Page 429



* VISTA address includes enhanced city and ZIP.
For more information call VISTA Information Solutions, Inc. at 1 - 800 - 767 - 0403.
Report ID: 224816-001 Date of Report: November 4, 1998
Version 2.6 Page 429

SUBJECT PROPERTY AREA CONT.

VISTA Address:	AJAX RENT A CAR 5221 W 102ND LOS ANGELES, CA 90045	VISTA ID#:	3190751
		Distance/Direction:	0.00 MI / NA
		Plotted as:	Point

Map ID
18

STATE UST - State Underground Storage Tank / SRC# 1612 EPA/Agency ID: N/A

Agency Address:	SAME AS ABOVE		
Underground Tanks:	?		
Aboveground Tanks:	NOT REPORTED		
Tanks Removed:	NOT REPORTED		
Tank ID:	TU	Tank Status:	ACTIVE IN SERVICE
Tank Contents:	UNLEADED GAS	Leak Monitoring:	UNKNOWN
Tank Age:	NOT REPORTED	Tank Piping:	UNKNOWN
Tank Size (Units):	19000 (GALLONS)	Tank Material:	BARE STEEL

VISTA Address:	NEUTROGENA INC 5755 W 96TH LOS ANGELES, CA 90045	VISTA ID#:	293628
		Distance/Direction:	0.00 MI / NA
		Plotted as:	Point

Map ID
19

STATE UST - State Underground Storage Tank / SRC# 1612 EPA/Agency ID: N/A

Agency Address:	SAME AS ABOVE		
Underground Tanks:	NOT REPORTED		
Aboveground Tanks:	NOT REPORTED		
Tanks Removed:	NOT REPORTED		
Tank ID:	TU	Tank Status:	NOT AVAILABLE
Tank Contents:	NOT AVAILABLE	Leak Monitoring:	UNKNOWN
Tank Age:	NOT REPORTED	Tank Piping:	NOT AVAILABLE
Tank Size (Units):	NOT REPORTED (NOT AVAILABLE)	Tank Material:	NOT AVAILABLE

FINDS - Facility Index System / SRC# 4940 EPA/Agency ID: N/A

Agency Address:	NEUTROGENA CORP 5755 W 96TH ST LOS ANGELES, CA 90045	Federal Facility:	NO
Indian Land:	NOT REPORTED		
Duns #:	008254617		
SIC Code:	2814 MFG TOILET PREPARATIONS/2811 MFG SOAP OTHER DETERGENTS		
SK Code:	2834 MFG PHARMACEUTICAL PREPARATION/2801 MFG SOAP OTHER DETERGENTS		
Program Name:	RCRIS		
Agency ID:	CAD09R254617		
Program Name:	THIS		
Agency ID:	98045HTRGNS755W		
Program Name:	FACILITY ACTIVE DB RECORD		
Agency ID:	098254617		

VISTA Address:	DIAGNOSTIC PRODUCTS CO 5700 W 96TH LOS ANGELES, CA 90045	VISTA ID#:	121032
		Distance/Direction:	0.00 MI / NA
		Plotted as:	Point

Map ID
19

STATE UST - State Underground Storage Tank / SRC# 1612 EPA/Agency ID: N/A

Agency Address:	SAME AS ABOVE		
Underground Tanks:	NOT REPORTED		
Aboveground Tanks:	NOT REPORTED		
Tanks Removed:	NOT REPORTED		

SUBJECT PROPERTY AREA CONT.

Tank ID:	TU	Tank Status:	NOT AVAILABLE
Tank Contents:	NOT AVAILABLE	Leak Monitoring:	UNKNOWN
Tank Age:	NOT REPORTED	Tank Piping:	NOT AVAILABLE
Tank Size (Units):	NOT REPORTED (NOT AVAILABLE)	Tank Material:	NOT AVAILABLE

FINDS - Facility Index System / SRC# 4940 EPA/Agency ID: N/A

Agency Address:	DIAGNOSTIC PRODUCTS CORP 5700 W 96TH ST LOS ANGELES, CA 90045	Federal Facility:	UNKNOWN
Indian Land:	NOT REPORTED		
Duns #:	064008573		
SIC Code:	2835 MFG-DIAGNOSTIC SUBSTANCES		
Program Name:	RCRIS		
Agency ID:	CAD08149603		
Program Name:	FACILITY ACTIVE DB RECORD		
Agency ID:	064008573		

VISTA Address:	PACIFIC BELL (A2-725) 5721 W 96TH LOS ANGELES, CA 90045	VISTA ID#:	316953
		Distance/Direction:	0.00 MI / NA
		Plotted as:	Point

Map ID
19

STATE UST - State Underground Storage Tank / SRC# 1612 EPA/Agency ID: N/A

Agency Address:	SAME AS ABOVE		
Underground Tanks:	?		
Aboveground Tanks:	NOT REPORTED		
Tanks Removed:	NOT REPORTED		
Tank ID:	TU	Tank Status:	CLOSED
Tank Contents:	UNLEADED GAS	Leak Monitoring:	UNKNOWN
Tank Age:	NOT REPORTED	Tank Piping:	UNKNOWN
Tank Size (Units):	12000 (GALLONS)	Tank Material:	BARE STEEL
Tank ID:	TU	Tank Status:	CLOSED
Tank Contents:	OIL (NOT SPECIFIED)	Leak Monitoring:	UNKNOWN
Tank Age:	NOT REPORTED	Tank Piping:	UNKNOWN
Tank Size (Units):	550 (GALLONS)	Tank Material:	BARE STEEL

VISTA Address:	HENRY SOSS CO 5716 W 96TH LOS ANGELES, CA 90045	VISTA ID#:	387544
		Distance/Direction:	0.00 MI / NA
		Plotted as:	Point

Map ID
19

STATE UST - State Underground Storage Tank / SRC# 1612 EPA/Agency ID: N/A

Agency Address:	SAME AS ABOVE		
Underground Tanks:	?		
Aboveground Tanks:	NOT REPORTED		
Tanks Removed:	NOT REPORTED		
Tank ID:	TU	Tank Status:	CLOSED
Tank Contents:	UNLEADED GAS	Leak Monitoring:	UNKNOWN
Tank Age:	NOT REPORTED	Tank Piping:	UNKNOWN
Tank Size (Units):	1500 (GALLONS)	Tank Material:	FIBERGLASS
Tank ID:	TU	Tank Status:	CLOSED
Tank Contents:	DIESEL	Leak Monitoring:	UNKNOWN
Tank Age:	NOT REPORTED	Tank Piping:	UNKNOWN
Tank Size (Units):	1000 (GALLONS)	Tank Material:	FIBERGLASS

SUBJECT PROPERTY AREA CONT.

Tank ID:	3U	Tank Status:	CLOSED
Tank Contents:	MISC. CHEMICAL	Leak Monitoring:	UNKNOWN
Tank Age:	NOT REPORTED	Tank Piping:	UNKNOWN
Tank Size (Units):	1 (GALLONS)	Tank Material:	UNKNOWN
FINDS - Facility Index System / SRC# 4940		EPA/Agency ID:	N/A
Agency Address: 3055 HENRY COE 571E W 96TH ST LOS ANGELES, CA 90045			
Indian Land:	NOT REPORTED	Federal Facility:	UNKNOWN
Duns #:	NOT REPORTED		
SIC Code:	NOT REPORTED		
Program Name:	RCRIS		
Agency ID:	CAL00026174		

VISTA Address:	GRAND RENT A CAR DBA AVIS RAC 5721 W 96TH ST LOS ANGELES, CA 90045	VISTA ID#:	4061199	Map ID 19
		Distance/Direction:	0.00 MI / NA	
		Plotted as:	Point	
FINDS - Facility Index System / SRC# 4940		EPA/Agency ID:	N/A	
Agency Address: SAME AS ABOVE				
Indian Land:	NOT REPORTED	Federal Facility:	UNKNOWN	
Duns #:	NOT REPORTED			
SIC Code:	NOT REPORTED			
Program Name:	RCRIS			
Agency ID:	CAD880891817			

VISTA Address:	RAMADA HOTEL 9620 AIRPORT LOS ANGELES, CA 90045	VISTA ID#:	4496596	Map ID 20
		Distance/Direction:	0.00 MI / NA	
		Plotted as:	Point	
STATE UST - State Underground Storage Tank / SRC# 1612		EPA/Agency ID:	N/A	
Agency Address: RAMADA HOTEL 9620 AIRPORT LOS ANGELES, CA 90000				
Underground Tanks:	NOT REPORTED			
Aboveground Tanks:	NOT REPORTED			
Tanks Removed:	NOT REPORTED			
Tank ID:	TU	Tank Status:	NOT AVAILABLE	
Tank Contents:	NOT AVAILABLE	Leak Monitoring:	UNKNOWN	
Tank Age:	NOT REPORTED	Tank Piping:	NOT AVAILABLE	
Tank Size (Units):	NOT REPORTED (NOT AVAILABLE)	Tank Material:	NOT AVAILABLE	

VISTA Address:	BUDGET RENT-A-CAR-LAX 9775 AIRPORT LOS ANGELES, CA 90045	VISTA ID#:	1192715	Map ID 20
		Distance/Direction:	0.00 MI / NA	
		Plotted as:	Point	
STATE UST - State Underground Storage Tank / SRC# 1612		EPA/Agency ID:	N/A	
Agency Address: SAME AS ABOVE				
Underground Tanks:	11			
Aboveground Tanks:	NOT REPORTED			
Tanks Removed:	NOT REPORTED			
Tank ID:	TU	Tank Status:	ACTIVE/M SERVICE	
Tank Contents:	UNLEADED GAS	Leak Monitoring:	UNKNOWN	
Tank Age:	NOT REPORTED	Tank Piping:	UNKNOWN	
Tank Size (Units):	15000 (GALLONS)	Tank Material:	BARE STEEL	

SUBJECT PROPERTY AREA CONT.

Tank ID:	TU	Tank Status:	ACTIVE/M SERVICE
Tank Contents:	UNLEADED GAS	Leak Monitoring:	UNKNOWN
Tank Age:	NOT REPORTED	Tank Piping:	UNKNOWN
Tank Size (Units):	10000 (GALLONS)	Tank Material:	BARE STEEL
Tank ID:	3U	Tank Status:	ACTIVE/M SERVICE
Tank Contents:	UNLEADED GAS	Leak Monitoring:	UNKNOWN
Tank Age:	NOT REPORTED	Tank Piping:	UNKNOWN
Tank Size (Units):	10000 (GALLONS)	Tank Material:	BARE STEEL
Tank ID:	4U	Tank Status:	ACTIVE/M SERVICE
Tank Contents:	UNLEADED GAS	Leak Monitoring:	UNKNOWN
Tank Age:	NOT REPORTED	Tank Piping:	UNKNOWN
Tank Size (Units):	10000 (GALLONS)	Tank Material:	BARE STEEL
Tank ID:	5U	Tank Status:	ACTIVE/M SERVICE
Tank Contents:	UNLEADED GAS	Leak Monitoring:	UNKNOWN
Tank Age:	NOT REPORTED	Tank Piping:	UNKNOWN
Tank Size (Units):	12000 (GALLONS)	Tank Material:	BARE STEEL
Tank ID:	6U	Tank Status:	ACTIVE/M SERVICE
Tank Contents:	UNLEADED GAS	Leak Monitoring:	UNKNOWN
Tank Age:	NOT REPORTED	Tank Piping:	UNKNOWN
Tank Size (Units):	12000 (GALLONS)	Tank Material:	BARE STEEL
Tank ID:	7U	Tank Status:	ACTIVE/M SERVICE
Tank Contents:	UNLEADED GAS	Leak Monitoring:	UNKNOWN
Tank Age:	NOT REPORTED	Tank Piping:	UNKNOWN
Tank Size (Units):	12000 (GALLONS)	Tank Material:	BARE STEEL
Tank ID:	8U	Tank Status:	ACTIVE/M SERVICE
Tank Contents:	UNLEADED GAS	Leak Monitoring:	UNKNOWN
Tank Age:	NOT REPORTED	Tank Piping:	UNKNOWN
Tank Size (Units):	12000 (GALLONS)	Tank Material:	BARE STEEL
Tank ID:	9U	Tank Status:	ACTIVE/M SERVICE
Tank Contents:	UNLEADED GAS	Leak Monitoring:	UNKNOWN
Tank Age:	NOT REPORTED	Tank Piping:	UNKNOWN
Tank Size (Units):	50000 (GALLONS)	Tank Material:	BARE STEEL
Tank ID:	10U	Tank Status:	ACTIVE/M SERVICE
Tank Contents:	UNLEADED GAS	Leak Monitoring:	UNKNOWN
Tank Age:	NOT REPORTED	Tank Piping:	UNKNOWN
Tank Size (Units):	50000 (GALLONS)	Tank Material:	BARE STEEL
Tank ID:	11U	Tank Status:	ACTIVE/M SERVICE
Tank Contents:	DIESEL	Leak Monitoring:	UNKNOWN
Tank Age:	NOT REPORTED	Tank Piping:	UNKNOWN
Tank Size (Units):	4000 (GALLONS)	Tank Material:	BARE STEEL

STATE LUST - State Leaking Underground Storage Tank / SRC# 4828		EPA/Agency ID:	N/A
Agency Address: BUDGET RENT-A-CAR 9775 AIRPORT BLVD WESTCHESTER, CA 90045 500450125			
Facility ID:			
Leak Report Date: 05/28/1991			
Site Assessment Plan Submitted: 04/01/1993			
Pollution Characterization Date: 10/02/1993			
Remediation Plan Date: 07/25/1995			
Substance: GASOLINE			

SUBJECT PROPERTY AREA CONT.

Remediation Status: FURTHER SITE ASSESSMENT UNDERWAY
 Media Affected: OIL/NOT SPECIFIED
 Description / Comment: CROSS STREET- 96TH ST
 Description / Comment: LOS ANGELES REGION
 Description / Comment: REVIEW DATE: 03/09/1998

CORTESE / SRC# 4840 Agency ID: 900450125
 Agency Address: BUDGET RENT-A-CAR
 8775 AIRPORT
 LOS ANGELES, CA
 Agency Code: ()
 List Name:
 Site ID: NOT REPORTED

STATE LUST - State Leaking Underground Storage Tank / SRC# 4918 EPA/Agency ID: N/A
 Agency Address: BUDGET RENT-A-CAR
 8775 AIRPORT BLVD
 WESTCHESTER, CA 90085
 Facility ID: 900450125
 Leak Date: 06/28/1997
 Substance: GASOLINE
 Remediation Status: FURTHER SITE ASSESSMENT UNDERWAY
 Media Affected: SOIL AND GROUNDWATER
 Description / Comment: CROSS STREET- 96TH ST
 Description / Comment: LEGAL AGENCY CITY OF LOS ANGELES

VISTA Address: **N AND P AUTO BODY**
5966 W. 96TH ST
LOS ANGELES, CA 90045
 VISTA ID#: 288798
 Distance/Direction: 0.00 MI / NA
 Plotted as: Point

Map ID
21

FINDS - Facility Index System / SRC# 4940 EPA/Agency ID: N/A
 Agency Address: N AND P AUTO BODY
 5966 W 96TH ST
 LOS ANGELES CA 90045
 Indian Land: NOT REPORTED Federal Facility: NO
 Duns #: NOT REPORTED
 SIC Code: NOT REPORTED NOT REPORTED
 Program Name: RCRIS
 Agency ID: CAD081428308

VISTA Address: **DOBBS HOUSES, INC/SATS**
5807 W 98TH
LOS ANGELES, CA 90045
 VISTA ID#: 4017597
 Distance/Direction: 0.00 MI / NA
 Plotted as: Point

Map ID
22

STATE UST - State Underground Storage Tank / SRC# 1612 EPA/Agency ID: N/A
 Agency Address: SAME AS ABOVE
 Underground Tanks: NOT REPORTED
 Aboveground Tanks: NOT REPORTED
 Tanks Removed: NOT REPORTED
 Tank ID: NU Tank Status: NOT AVAILABLE
 Tank Contents: NOT AVAILABLE Leak Monitoring: UNKNOWN
 Tank Age: NOT REPORTED Tank Piping: NOT AVAILABLE
 Tank Size (Units): NOT REPORTED (NOT AVAILABLE) Tank Material: NOT AVAILABLE



SUBJECT PROPERTY AREA CONT.

VISTA Address: **ALLIED SIGNAL AEROSPACE CO**
9851 SEPULVEDA
LOS ANGELES, CA 90045
 VISTA ID#: 1288066
 Distance/Direction: 0.00 MI / NA
 Plotted as: Point

Map ID
23

STATE UST - State Underground Storage Tank / SRC# 1612 EPA/Agency ID: N/A
 Agency Address: ALLIED SIGNAL AEROSPACE CO
 9851 SEPULVEDA
 LOS ANGELES, CA 90045
 12
 Underground Tanks: NOT REPORTED
 Aboveground Tanks: NOT REPORTED
 Tanks Removed: NOT REPORTED

Tank ID: NU Tank Status: CLOSED REMOVED
 Tank Contents: OIL (NOT SPECIFIED) Leak Monitoring: UNKNOWN
 Tank Age: NOT REPORTED Tank Piping: UNKNOWN
 Tank Size (Units): NOT REPORTED (GALLONS) Tank Material: CONCRETE

Tank ID: NU Tank Status: CLOSED REMOVED
 Tank Contents: OIL (NOT SPECIFIED) Leak Monitoring: UNKNOWN
 Tank Age: NOT REPORTED Tank Piping: UNKNOWN
 Tank Size (Units): 1500 (GALLONS) Tank Material: BARE STEEL

Tank ID: NU Tank Status: CLOSED REMOVED
 Tank Contents: UNLEADED GAS Leak Monitoring: UNKNOWN
 Tank Age: NOT REPORTED Tank Piping: UNKNOWN
 Tank Size (Units): 5000 (GALLONS) Tank Material: BARE STEEL

Tank ID: NU Tank Status: CLOSED REMOVED
 Tank Contents: UNLEADED GAS Leak Monitoring: UNKNOWN
 Tank Age: NOT REPORTED Tank Piping: UNKNOWN
 Tank Size (Units): 200 (GALLONS) Tank Material: BARE STEEL

Tank ID: NU Tank Status: CLOSED REMOVED
 Tank Contents: MISC. CHEMICAL Leak Monitoring: UNKNOWN
 Tank Age: NOT REPORTED Tank Piping: UNKNOWN
 Tank Size (Units): 1000 (GALLONS) Tank Material: BARE STEEL

Tank ID: NU Tank Status: CLOSED REMOVED
 Tank Contents: MISC. CHEMICAL Leak Monitoring: UNKNOWN
 Tank Age: NOT REPORTED Tank Piping: UNKNOWN
 Tank Size (Units): 1000 (GALLONS) Tank Material: BARE STEEL

Tank ID: NU Tank Status: CLOSED REMOVED
 Tank Contents: UNLEADED GAS Leak Monitoring: UNKNOWN
 Tank Age: NOT REPORTED Tank Piping: UNKNOWN
 Tank Size (Units): 2000 (GALLONS) Tank Material: BARE STEEL

Tank ID: NU Tank Status: CLOSED REMOVED
 Tank Contents: OIL (NOT SPECIFIED) Leak Monitoring: UNKNOWN
 Tank Age: NOT REPORTED Tank Piping: UNKNOWN
 Tank Size (Units): 1000 (GALLONS) Tank Material: BARE STEEL

Tank ID: NU Tank Status: CLOSED REMOVED
 Tank Contents: DIESEL Leak Monitoring: UNKNOWN
 Tank Age: NOT REPORTED Tank Piping: UNKNOWN
 Tank Size (Units): 1000 (GALLONS) Tank Material: BARE STEEL

Tank ID: NU Tank Status: CLOSED REMOVED
 Tank Contents: MISC. CHEMICAL Leak Monitoring: UNKNOWN
 Tank Age: NOT REPORTED Tank Piping: UNKNOWN
 Tank Size (Units): 1000 (GALLONS) Tank Material: BARE STEEL



SUBJECT PROPERTY AREA CONT.

Tank ID:	111	Tank Status:	CLOSED REMOVED
Tank Contents:	UNLEADED GAS	Leak Monitoring:	UNKNOWN
Tank Age:	NOT REPORTED	Tank Piping:	UNKNOWN
Tank Size (Units):	5000 (GALLONS)	Tank Material:	BARE STEEL
Tank ID:	120	Tank Status:	CLOSED REMOVED
Tank Contents:	DIESEL	Leak Monitoring:	UNKNOWN
Tank Age:	NOT REPORTED	Tank Piping:	UNKNOWN
Tank Size (Units):	5000 (GALLONS)	Tank Material:	BARE STEEL

STATE LUST - State Leaking Underground Storage Tank / SRC# 4828 EPA/Agency ID: N/A

Agency Address:	ALLIED SIGNAL AEROSPACE 9851 SEPULVEDA BLVD WESTCHESTER, CA 90045 900450225	EPA/Agency ID:	N/A
Facility ID:			
Leak Report Date:	01/27/1989		
Pollution Characterization Date:	05/10/1989		
Remediation Plan Date:	09/11/1995		
Substance:	SOLVENTS-VOC		
Remediation Status:	REMEDIATION PLAN SUBMITTED		
Media Affected:	OTHER GROUND WATER		
Description / Comment:	CROSS STREET: CENTURY BLVD		
Description / Comment:	LOS ANGELES REGION		
Description / Comment:	REVIEW DATE: 03/28/1998		

LA Co Site Mgmt - LA County Site Mitigation / SRC# 4831 Agency ID: SLS345

Agency Address:	ALLIED SIGNAL INC 09641 SEPULVEDA CA SLS345	Agency ID:	SLS345
Log Number:			
Discovery Date:	NOT REPORTED		
Abate Date:	NOT REPORTED		

CORTESE / SRC# 4840 Agency ID: 900450225

Agency Address:	ALLIED SIGNAL AEROSPACE 9851 SEPULVEDA LOS ANGELES, CA 90045 Agency Code ()	Agency ID:	900450225
List Name:			
Site ID:	NOT REPORTED		

STATE LUST - State Leaking Underground Storage Tank / SRC# 4818 EPA/Agency ID: N/A

Agency Address:	ALLIED SIGNAL AEROSPACE 9851 SEPULVEDA BLVD WESTCHESTER, CA 90045 900450225	EPA/Agency ID:	N/A
Facility ID:			
Leak Date:	01/27/1989		
Substance:	SOLVENTS-VOC		
Remediation Status:	REMEDIATION PLAN SUBMITTED		
Media Affected:	SOIL AND GROUND WATER		
Description / Comment:	CROSS STREET: CENTURY BLVD		
Description / Comment:	LOCAL AGENCY: CITY OF LOS ANGELES		

STATE LUST - State Leaking Underground Storage Tank / SRC# 5114 EPA/Agency ID: N/A

Agency Address:	ALLIED SIGNAL INC (PARK ONE) 9851 SEPULVEDA BOULE LOS ANGELES, CA 91343 345	EPA/Agency ID:	N/A
Facility ID:			
Remediation Status:	REMEDIATION		
Lead Agency Contact:	JG		
Agency Contact:	JG		

SUBJECT PROPERTY AREA CONT.

Description / Comment: CROSS STREET: CENTURY BOULEVARD

VISTA Address:	GARRETT CORPORATION THE 9951 SEPULVEDA BLVD LOS ANGELES, CA 90045	VISTA ID#:	3203262
		Distance/Direction:	0.00 MI / NA
		Plotted as:	Point

FINDS - Facility Index System / SRC# 4840 EPA/Agency ID: N/A

Agency Address:	SAME AS ABOVE	Federal Facility:	UNKNOWN
Indian Land:	NOT REPORTED		
Duns #:	NOT REPORTED		
SIC Code:	NOT REPORTED		
Program Name:	CICIS		
Agency ID:	0004839		

VISTA Address:	AIRESEARCH MFG CO OF CA 9051 SEPULVEDA BLVD LOS ANGELES, CA 90045	VISTA ID#:	9218
		Distance/Direction:	0.00 MI / NA
		Plotted as:	Point

FINDS - Facility Index System / SRC# 4840 EPA/Agency ID: N/A

Agency Address:	AIRESEARCH LA DIV ALLIED SIGNAL AEROSPACE 9851 SEPULVEDA BLVD LOS ANGELES, CA 90059	Federal Facility:	UNKNOWN
Indian Land:	NOT REPORTED		
Duns #:	NOT REPORTED		
SIC Code:	3728 AIRCRAFT EQUIPMENT MFG		
Program Name:	RCRIS		
Agency ID:	GAD228445237		
Program Name:	AFSAIRS		
Agency ID:	0603700981		
Program Name:	AFSAIRS		
Agency ID:	060370064		
Program Name:	AFSAIRS		
Agency ID:	060374127		
Program Name:	THIS		
Agency ID:	0009LDSG08515		

VISTA Address:	THRIFTY RENT A CAR, INC 6151 W 88TH LOS ANGELES, CA 90045	VISTA ID#:	1230720
		Distance/Direction:	0.00 MI / NA
		Plotted as:	Point

STATE LUST - State Leaking Underground Storage Tank / SRC# 1612 EPA/Agency ID: N/A

Agency Address:	SAME AS ABOVE		
Underground Tanks:	2		
Aboveground Tanks:	NOT REPORTED		
Tanks Removed:	NOT REPORTED		

Tank ID:	20	Tank Status:	CLOSED REMOVED
Tank Contents:	UNLEADED GAS	Leak Monitoring:	UNKNOWN
Tank Age:	NOT REPORTED	Tank Piping:	UNKNOWN
Tank Size (Units):	10000 (GALLONS)	Tank Material:	BARE STEEL
Tank ID:	20	Tank Status:	CLOSED REMOVED
Tank Contents:	MISC. CHEMICAL	Leak Monitoring:	UNKNOWN
Tank Age:	NOT REPORTED	Tank Piping:	UNKNOWN
Tank Size (Units):	NOT REPORTED (GALLONS)	Tank Material:	BARE STEEL



Map ID

23

Map ID

23

Map ID

24

SUBJECT PROPERTY AREA CONT.

VISTA Address:	AIRPORT COLLEGE CENTER 9700 S SEPULVEDA LOS ANGELES, CA 90045	VISTA ID#:	1242791
		Distance/Direction:	0.00 MI / NA
		Plotted as:	Point

Map ID

25

STATE UST - State Underground Storage Tank / SRC# 1612

Agency Address:	SAME AS ABOVE		
Underground Tanks:	2		
Aboveground Tanks:	NOT REPORTED		
Tanks Removed:	NOT REPORTED		

Tank ID:	1U	Tank Status:	NOT AVAILABLE
Tank Contents:	NOT AVAILABLE	Leak Monitoring:	UNKNOWN
Tank Age:	NOT REPORTED	Tank Piping:	NOT AVAILABLE
Tank Size (Units):	NOT REPORTED (NOT AVAILABLE)	Tank Material:	NOT AVAILABLE

VISTA Address:	GARRETT AIRESEARCH 9225 AVIATION LOS ANGELES, CA 90045	VISTA ID#:	4624061
		Distance/Direction:	0.00 MI / NA
		Plotted as:	Point

Map ID

26

STATE UST - State Underground Storage Tank / SRC# 1512

Agency Address:	GARRETT AIRESEARCH 9225 AVIATION LOS ANGELES, CA 90045		
Underground Tanks:	4		
Aboveground Tanks:	NOT REPORTED		
Tanks Removed:	NOT REPORTED		

Tank ID:	1U	Tank Status:	CLOSED
Tank Contents:	Oil (NOT SPECIFIED)	Leak Monitoring:	UNKNOWN
Tank Age:	NOT REPORTED	Tank Piping:	UNKNOWN
Tank Size (Units):	80 (GALLONS)	Tank Material:	CONCRETE

Tank ID:	2U	Tank Status:	CLOSED
Tank Contents:	MISC. CHEMICAL	Leak Monitoring:	UNKNOWN
Tank Age:	NOT REPORTED	Tank Piping:	UNKNOWN
Tank Size (Units):	2000 (GALLONS)	Tank Material:	CONCRETE

Tank ID:	3U	Tank Status:	CLOSED
Tank Contents:	MISC. CHEMICAL	Leak Monitoring:	UNKNOWN
Tank Age:	NOT REPORTED	Tank Piping:	UNKNOWN
Tank Size (Units):	1000 (GALLONS)	Tank Material:	CONCRETE

Tank ID:	4U	Tank Status:	CLOSED
Tank Contents:	MISC. CHEMICAL	Leak Monitoring:	UNKNOWN
Tank Age:	NOT REPORTED	Tank Piping:	UNKNOWN
Tank Size (Units):	700 (GALLONS)	Tank Material:	CONCRETE

VISTA Address:	RON'S AUTO 9200 AVIATION LOS ANGELES, CA 90045	VISTA ID#:	1255491
		Distance/Direction:	0.00 MI / NA
		Plotted as:	Point

Map ID

26

STATE UST - State Underground Storage Tank / SRC# 1612

Agency Address:	SAME AS ABOVE		
Underground Tanks:	4		
Aboveground Tanks:	NOT REPORTED		
Tanks Removed:	NOT REPORTED		

SUBJECT PROPERTY AREA CONT.

Tank ID:	1U	Tank Status:	NOT AVAILABLE
Tank Contents:	NOT AVAILABLE	Leak Monitoring:	UNKNOWN
Tank Age:	NOT REPORTED	Tank Piping:	NOT AVAILABLE
Tank Size (Units):	NOT REPORTED (NOT AVAILABLE)	Tank Material:	NOT AVAILABLE

VISTA Address:	GARRETT CORP AIRESEARCH MD DIV 9225 AVIATION BLVD LOS ANGELES, CA 90045	VISTA ID#:	1188111
		Distance/Direction:	0.00 MI / NA
		Plotted as:	Point

Map ID

26

FINDS - Facility Index System / SRC# 4940

Agency Address:	SAME AS ABOVE		
Indian Land:	NOT REPORTED	Federal Facility:	UNKNOWN

Duns #:

NOT REPORTED

SIC Code: 9991 GOV. SPACE RESEARCH TECHNOLOGY/3999 MFG. MACHINERY EXCEPT JET ENGINE/9991

SIC Code: 3714 MFG. MOTOR VEHICLE PARTS ACCESSORIES

Program Name: RCUS

Agency ID: CAD008382618

Program Name: AFSIARS

Agency ID: 0603700487

Program Name: AFSIARS

Agency ID: 660210402

Program Name: AFSIARS

Agency ID: 060973156

Program Name: TRIS

Agency ID: 00845C8R178225A

VISTA Address:	ALLIED SIGNAL/GARRETT THERMAL 09225 AVIATION BL LOS ANGELES, CA 90045	VISTA ID#:	3863349
		Distance/Direction:	0.00 MI / NA
		Plotted as:	Point

Map ID

26

LA Co Site Mtn - LA County Site Mitigation / SRC# 4831

Agency Address:	ALLIED SIGNAL/GARRETT THERMAL 09225 AVIATION BL CA 90045		
-----------------	--	--	--

Log Number: 945264

Discovery Date: NOT REPORTED

Abate Date: NOT REPORTED

State Status: 127194

LA Co Site Mtn - LA County Site Mitigation / SRC# 4831

Agency Address:	ALLIED SIGNAL INC 09225 AVIATION BL CA		
-----------------	--	--	--

Log Number: SLS379

Discovery Date: NOT REPORTED

Abate Date: NOT REPORTED

STATE LUST - State Leaking Underground Storage Tank / SRC# 5114

Agency Address:	ALLIED SIGNAL, INC. 9225 AVIATION BOULE LOS ANGELES, CA 90045		
-----------------	---	--	--

Facility ID: 379

Substance: TPH/DCS

Remediation Status: POST REMEDIATION MONITORING

Lead Agency Contact: JA

Agency Contact: JA

* VISTA address includes enhanced city and ZIP.

For more information call VISTA Information Solutions, Inc. at 1-800-767-0403.

Report ID: 224818-001

Version 2.6

Date of Report: November 4, 1998

Page 438

* VISTA address includes enhanced city and ZIP.

For more information call VISTA Information Solutions, Inc. at 1-800-767-0403.

Report ID: 224818-001

Version 2.6

Date of Report: November 4, 1998

Page 439

SUBJECT PROPERTY AREA CONT.

Description / Comment: SITE ASSESSMENT

VISTA Address:	KING DELIVERY INC 5600 ARBOR VITAE LOS ANGELES, CA 90045	VISTA ID#:	524299
		Distance/Direction:	0.00 MI / NA
		Plotted as:	Point

Map ID
27

STATE UST - State Underground Storage Tank / SRC# 1612 EPA/Agency ID: N/A

Agency Address: SAME AS ABOVE
Underground Tanks: 1
Aboveground Tanks: NOT REPORTED
Tanks Removed: NOT REPORTED

Tank ID:	1U	Tank Status:	CLOSED
Tank Contents:	UNLEADED GAS	Leak Monitoring:	UNKNOWN
Tank Age:	NOT REPORTED	Tank Piping:	UNKNOWN
Tank Size (Units):	10000 (GALLONS)	Tank Material:	BARE STEEL

Tank ID:	2U	Tank Status:	CLOSED
Tank Contents:	DIESEL	Leak Monitoring:	UNKNOWN
Tank Age:	NOT REPORTED	Tank Piping:	UNKNOWN
Tank Size (Units):	2000 (GALLONS)	Tank Material:	BARE STEEL

STATE LUST - State Leaking Underground Storage Tank / SRC# 4828 EPA/Agency ID: N/A

Agency Address: KING DELIVERY, INC
5600 ARBOR VITAE ST W
WESTCHESTER, CA 90045
900450143

Facility ID: 900450143

Leak Report Date: 03/25/1988

Pollution Characterization Date: 03/25/1988

Substance: GASOLINE

Remediation Event: CAP SITE

Remediation Status: FURTHER SITE ASSESSMENT UNDERWAY

Media Affected: OTHER GROUND WATER

Description / Comment: CROSS STREET, BELLANCA AVENUE

Description / Comment: LOS ANGELES REGION

Description / Comment: REVIEW DATE: 07/14/1988

CORTESE / SRC# 4840 Agency ID: 900450143

Agency Address: SAME AS ABOVE
List Name: Agency Code ()
Site ID: NOT REPORTED

STATE LUST - State Leaking Underground Storage Tank / SRC# 4816 EPA/Agency ID: N/A

Agency Address: KING DELIVERY, INC
5600 ARBOR VITAE ST W
WESTCHESTER, CA 90045
900450143

Facility ID: 900450143

Leak Date: 03/25/1988

Substance: GASOLINE

Remediation Status: FURTHER SITE ASSESSMENT UNDERWAY

Media Affected: SOIL AND GROUND WATER

Description / Comment: CROSS STREET, BELLANCA AVENUE

Description / Comment: LOCAL AGENCY: CITY OF LOS ANGELES

SUBJECT PROPERTY AREA CONT.

VISTA Address:	DOLLAR RENT-A-CAR 5630 ARBOR VITAE LOS ANGELES, CA 90045	VISTA ID#:	4018606
		Distance/Direction:	0.00 MI / NA
		Plotted as:	Point

Map ID
27

STATE UST - State Underground Storage Tank / SRC# 1612 EPA/Agency ID: N/A

Agency Address: SAME AS ABOVE
Underground Tanks: NOT REPORTED
Aboveground Tanks: NOT REPORTED
Tanks Removed: NOT REPORTED

Tank ID:	1U	Tank Status:	NOT AVAILABLE
Tank Contents:	NOT AVAILABLE	Leak Monitoring:	UNKNOWN
Tank Age:	NOT REPORTED	Tank Piping:	NOT AVAILABLE
Tank Size (Units):	NOT REPORTED (NOT AVAILABLE)	Tank Material:	NOT AVAILABLE

VISTA Address:	CONTROL DATA CORP LA REPAIR CTR 5630 ARBOR VITAE BLVD LOS ANGELES, CA 90045	VISTA ID#:	100976
		Distance/Direction:	0.00 MI / NA
		Plotted as:	Point

Map ID
27

FINDS - Facility Index System / SRC# 4940 EPA/Agency ID: N/A

Agency Address: SAME AS ABOVE
Indian Land: NOT REPORTED
Federal Facility: UNKNOWN

Duns #: NOT REPORTED

SIC Code: 7371 SVC-COMPUTER PROGRAMMING SERVICES

Program Name: RCBS

Agency ID: CA 1080017853

VISTA Address:	THE HERTZ CORPORATION 9000 AIRPORT LOS ANGELES, CA 90045	VISTA ID#:	193458
		Distance/Direction:	0.00 MI / NA
		Plotted as:	Point

Map ID
28

STATE UST - State Underground Storage Tank / SRC# 1612 EPA/Agency ID: N/A

Agency Address: SAME AS ABOVE
Underground Tanks: 9
Aboveground Tanks: NOT REPORTED
Tanks Removed: NOT REPORTED

Tank ID:	1U	Tank Status:	ACTIVE IN SERVICE
Tank Contents:	OIL (NOT SPECIFIED)	Leak Monitoring:	UNKNOWN
Tank Age:	NOT REPORTED	Tank Piping:	UNKNOWN
Tank Size (Units):	8000 (GALLONS)	Tank Material:	FIBERGLASS

Tank ID:	2U	Tank Status:	ACTIVE IN SERVICE
Tank Contents:	MISC. CHEMICAL	Leak Monitoring:	UNKNOWN
Tank Age:	NOT REPORTED	Tank Piping:	UNKNOWN
Tank Size (Units):	2000 (GALLONS)	Tank Material:	FIBERGLASS

Tank ID:	3U	Tank Status:	ACTIVE IN SERVICE
Tank Contents:	OIL (NOT SPECIFIED)	Leak Monitoring:	UNKNOWN
Tank Age:	NOT REPORTED	Tank Piping:	UNKNOWN
Tank Size (Units):	2000 (GALLONS)	Tank Material:	FIBERGLASS

Tank ID:	4U	Tank Status:	ACTIVE IN SERVICE
Tank Contents:	DIESEL	Leak Monitoring:	UNKNOWN
Tank Age:	NOT REPORTED	Tank Piping:	UNKNOWN
Tank Size (Units):	10000 (GALLONS)	Tank Material:	FIBERGLASS



SUBJECT PROPERTY AREA CONT.

Tank ID:	50	Tank Status:	ACTIVE IN SERVICE
Tank Contents:	DIESEL	Leak Monitoring:	UNKNOWN
Tank Age:	NOT REPORTED	Tank Piping:	UNKNOWN
Tank Size (Units):	10500 (GALLONS)	Tank Material:	FIBERGLASS
Tank ID:	60	Tank Status:	ACTIVE IN SERVICE
Tank Contents:	UNLEADED GAS	Leak Monitoring:	UNKNOWN
Tank Age:	NOT REPORTED	Tank Piping:	UNKNOWN
Tank Size (Units):	10300 (GALLONS)	Tank Material:	FIBERGLASS
Tank ID:	70	Tank Status:	ACTIVE IN SERVICE
Tank Contents:	UNLEADED GAS	Leak Monitoring:	UNKNOWN
Tank Age:	NOT REPORTED	Tank Piping:	UNKNOWN
Tank Size (Units):	10600 (GALLONS)	Tank Material:	FIBERGLASS
Tank ID:	80	Tank Status:	ACTIVE IN SERVICE
Tank Contents:	MISC. CHEMICAL	Leak Monitoring:	UNKNOWN
Tank Age:	NOT REPORTED	Tank Piping:	UNKNOWN
Tank Size (Units):	8006 (GALLONS)	Tank Material:	FIBERGLASS
Tank ID:	90	Tank Status:	ACTIVE IN SERVICE
Tank Contents:	MISC. CHEMICAL	Leak Monitoring:	UNKNOWN
Tank Age:	NOT REPORTED	Tank Piping:	UNKNOWN
Tank Size (Units):	2000 (GALLONS)	Tank Material:	FIBERGLASS

FINDS - Facility Index System / SRC# 4940	EPA/Agency ID:	N/A
Agency Address:	HERTZ CORP 9029 AIRPORT BLVD LOS ANGELES, CA 90045	
Indian Land:	NOT REPORTED	Federal Facility: UNKNOWN
Duns #:	87234474	
SIC Code:	7514 SVC-PASSENGER CAR RENTAL	
Program Name:	RCRS	
Agency ID:	CAD980989331	
Program Name:	FACILITY ACTIVE DB RECORD	
Agency ID:	87234474	

VISTA Address:	HERTZ RENT-A-CAR 9029 AIRPORT BLVD A LOS ANGELES, CA 90045	VISTA ID#:	193548
		Distance/Direction:	0.00 MI / NA
		Plotted as:	Point

STATE LUST - State Leaking Underground Storage Tank / SRC# 4828	EPA/Agency ID:	N/A
Agency Address:	HERTZ LAX CUSTOMER FACILITY 9029 AIRPORT BLVD WESTCHESTER, CA 90045 900450298	
Facility ID:	900450298	
Leak Report Date:	12/01/1992	
Pollution Characterization Date:	11/29/1995	
Remediation Plan Date:	02/27/1996	
Substance:	GASOLINE	
Remediation Status:	REMEDIAION PLAN SUBMITTED	
Media Affected:	OTHER GROUND WATER	
Description / Comment:	CROSS STREET: ARMOR VITAE ST	
Description / Comment:	LOS ANGELES REGION	
Description / Comment:	REVIEW DATE: 02/27/1996	

Map ID
28

SUBJECT PROPERTY AREA CONT.

CORTESE / SRC# 4840	Agency ID:	900450298
Agency Address:	HERTZ LAX CUSTOMER FACILITY 9029 AIRPORT LOS ANGELES, CA 900450000 Agency Code () NOT REPORTED	
List Name:		
Site ID:		

STATE LUST - State Leaking Underground Storage Tank / SRC# 4918	EPA/Agency ID:	N/A
Agency Address:	HERTZ LAX CUSTOMER FACILITY 9029 AIRPORT BLVD WESTCHESTER, CA 90045 900450298	
Facility ID:	900450298	
Leak Date:	12/01/1992	
Substance:	GASOLINE	
Remediation Status:	REMEDIAION PLAN SUBMITTED	
Media Affected:	SOIL AND GROUNDWATER	
Description / Comment:	CROSS STREET: ARMOR VITAE ST	
Description / Comment:	LOCAL AGENCY: CITY OF LOS ANGELES	

VISTA Address:	DEPARTMENT OF AIRPORTS 7834 HAYVENHURST LOS ANGELES, CA 90045	VISTA ID#:	4030061
		Distance/Direction:	0.00 MI / NA
		Plotted as:	Point

STATE LUST - State Underground Storage Tank / SRC# 1812	EPA/Agency ID:	N/A	
Agency Address:	SAME AS ABOVE		
Underground Tanks:	10		
Aboveground Tanks:	NOT REPORTED		
Tanks Removed:	NOT REPORTED		
Tank ID:	10	Tank Status:	CLOSED
Tank Contents:	UNLEADED GAS	Leak Monitoring:	UNKNOWN
Tank Age:	NOT REPORTED	Tank Piping:	UNKNOWN
Tank Size (Units):	20000 (GALLONS)	Tank Material:	FIBERGLASS
Tank ID:	20	Tank Status:	CLOSED
Tank Contents:	UNLEADED GAS	Leak Monitoring:	UNKNOWN
Tank Age:	NOT REPORTED	Tank Piping:	UNKNOWN
Tank Size (Units):	20000 (GALLONS)	Tank Material:	FIBERGLASS
Tank ID:	30	Tank Status:	CLOSED
Tank Contents:	UNLEADED GAS	Leak Monitoring:	UNKNOWN
Tank Age:	NOT REPORTED	Tank Piping:	UNKNOWN
Tank Size (Units):	20000 (GALLONS)	Tank Material:	FIBERGLASS
Tank ID:	40	Tank Status:	CLOSED
Tank Contents:	UNLEADED GAS	Leak Monitoring:	UNKNOWN
Tank Age:	NOT REPORTED	Tank Piping:	UNKNOWN
Tank Size (Units):	20000 (GALLONS)	Tank Material:	FIBERGLASS
Tank ID:	50	Tank Status:	CLOSED
Tank Contents:	UNLEADED GAS	Leak Monitoring:	UNKNOWN
Tank Age:	NOT REPORTED	Tank Piping:	UNKNOWN
Tank Size (Units):	20000 (GALLONS)	Tank Material:	FIBERGLASS
Tank ID:	60	Tank Status:	CLOSED
Tank Contents:	UNLEADED GAS	Leak Monitoring:	UNKNOWN
Tank Age:	NOT REPORTED	Tank Piping:	UNKNOWN
Tank Size (Units):	20000 (GALLONS)	Tank Material:	FIBERGLASS

Map ID
28



SUBJECT PROPERTY AREA CONT.

Tank ID:	7U	Tank Status:	CLOSED
Tank Contents:	UNLEADED GAS	Leak Monitoring:	UNKNOWN
Tank Age:	NOT REPORTED	Tank Piping:	UNKNOWN
Tank Size (Units):	20000 (GALLONS)	Tank Material:	FIBERGLASS
Tank ID:	8U	Tank Status:	CLOSED
Tank Contents:	UNLEADED GAS	Leak Monitoring:	UNKNOWN
Tank Age:	NOT REPORTED	Tank Piping:	UNKNOWN
Tank Size (Units):	25000 (GALLONS)	Tank Material:	FIBERGLASS
Tank ID:	9U	Tank Status:	CLOSED
Tank Contents:	MISC. CHEMICAL	Leak Monitoring:	UNKNOWN
Tank Age:	NOT REPORTED	Tank Piping:	UNKNOWN
Tank Size (Units):	20000 (GALLONS)	Tank Material:	FIBERGLASS
Tank ID:	10U	Tank Status:	CLOSED
Tank Contents:	MISC. CHEMICAL	Leak Monitoring:	UNKNOWN
Tank Age:	NOT REPORTED	Tank Piping:	UNKNOWN
Tank Size (Units):	20000 (GALLONS)	Tank Material:	FIBERGLASS

STATE UST - State Underground Storage Tank / SRC# 1612		EPA/Agency ID:	N/A
Agency Address:	DEPARTMENT OF AIRPORTS 9029 AIRPORT LOS ANGELES, CA 90045		
Underground Tanks:	NOT REPORTED		
Aboveground Tanks:	NOT REPORTED		
Tanks Removed:	NOT REPORTED		
Tank ID:	TU	Tank Status:	NOT AVAILABLE
Tank Contents:	NOT AVAILABLE	Leak Monitoring:	UNKNOWN
Tank Age:	NOT REPORTED	Tank Piping:	NOT AVAILABLE
Tank Size (Units):	NOT REPORTED (NOT AVAILABLE)	Tank Material:	NOT AVAILABLE

VISTA Address:	NEUTROGENA CORP 5800 W ARBOR VITAE LOS ANGELES, CA 90045	VISTA ID#:	4496533
		Distance/Direction:	0.00 MI / NA
		Plotted as:	Point
STATE UST - State Underground Storage Tank / SRC# 1612		EPA/Agency ID:	N/A
Agency Address:	SAME AS ABOVE		
Underground Tanks:	NOT REPORTED		
Aboveground Tanks:	NOT REPORTED		
Tanks Removed:	NOT REPORTED		
Tank ID:	TU	Tank Status:	NOT AVAILABLE
Tank Contents:	NOT AVAILABLE	Leak Monitoring:	UNKNOWN
Tank Age:	NOT REPORTED	Tank Piping:	NOT AVAILABLE
Tank Size (Units):	NOT REPORTED (NOT AVAILABLE)	Tank Material:	NOT AVAILABLE

STATE LUST - State Leaking Underground Storage Tank / SRC# 4828		EPA/Agency ID:	N/A
Agency Address:	NEUTROGENA FACILITY 5800 ARBOR VITAE AVE LOS ANGELES, CA 90045		
Facility ID:	900450234		
Leak Report Date:	09/18/1995		
Site Assessment Plan Submitted:	10/29/1995		
Remediation Start Date:	01/08/1997		
Case Closed Date:	01/11/1997		
Substance:	DIESEL		
Remediation Status:	CASE CLOSED		

Map ID

29

SUBJECT PROPERTY AREA CONT.

Media Affected:	OIL/HEAVY GROUND WATER		
Description / Comment:	CROSS STREET: AIRPORT BLVD		
Description / Comment:	LOS ANGELES REGION		
Description / Comment:	REVIEW DATE: 04/18/1979		
STATE LUST - State Leaking Underground Storage Tank / SRC# 4918		EPA/Agency ID:	N/A
Agency Address:	NEUTROGENA FACILITY 5800 ARBOR VITAE AVE LOS ANGELES, CA 90045		
Facility ID:	900450234		
Leak Date:	09/18/1995		
Substance:	DIESEL		
Remediation Status:	CASE CLOSED		
Media Affected:	SOIL AND GROUNDWATER		
Description / Comment:	CROSS STREET: AIRPORT BLVD		
Description / Comment:	LOCAL AGENCY: CITY OF LOS ANGELES		

VISTA Address:	NATIONAL CAR RENTAL SYSTEM INC 8204 AIRPORT LOS ANGELES, CA 90045	VISTA ID#:	4018849
		Distance/Direction:	0.00 MI / NA
		Plotted as:	Point
STATE UST - State Underground Storage Tank / SRC# 1612		EPA/Agency ID:	N/A
Agency Address:	SAME AS ABOVE		
Underground Tanks:	2		
Aboveground Tanks:	NOT REPORTED		
Tanks Removed:	NOT REPORTED		
Tank ID:	TU	Tank Status:	NOT AVAILABLE
Tank Contents:	NOT AVAILABLE	Leak Monitoring:	UNKNOWN
Tank Age:	NOT REPORTED	Tank Piping:	NOT AVAILABLE
Tank Size (Units):	NOT REPORTED (NOT AVAILABLE)	Tank Material:	NOT AVAILABLE

Map ID

29

VISTA Address:	LA PUMPING PLANT 53 8408 AIRPORT BLVD LOS ANGELES, CA 90045	VISTA ID#:	238054
		Distance/Direction:	0.00 MI / NA
		Plotted as:	Point
FINDS - Facility Index System / SRC# 4940		EPA/Agency ID:	N/A
Agency Address:	LA PUMPING PLT 53 8408 AIRPORT BLVD LOS ANGELES, CA 90045		
Indian Land:	NOT REPORTED	Federal Facility:	UNKNOWN
Duns #:	NOT REPORTED		
SIC Code:	NOT REPORTED / NOT REPORTED		
Program Name:	ACMS		
Agency ID:	CAD98198690		

Map ID

30

VISTA Address:	GENERAL RENT A CAR SYSTEM, INC 8316 WILL ROGERS LOS ANGELES, CA 90045	VISTA ID#:	4046843
		Distance/Direction:	0.00 MI / NA
		Plotted as:	Point
STATE UST - State Underground Storage Tank / SRC# 1612		EPA/Agency ID:	N/A
Agency Address:	SAME AS ABOVE		
Underground Tanks:	NOT REPORTED		
Aboveground Tanks:	NOT REPORTED		
Tanks Removed:	NOT REPORTED		

Map ID

31



* VISTA address includes enhanced city and ZIP.
For more information call VISTA Information Solutions, Inc. at 1-800-767-0403.
Report ID: 224818-001 Date of Report: November 4, 1998
Version 2.6 Page 44



* VISTA address includes enhanced city and ZIP.
For more information call VISTA Information Solutions, Inc. at 1-800-767-0403.
Report ID: 224818-001 Date of Report: November 4, 1998
Version 2.6 Page 45

SUBJECT PROPERTY AREA CONT.

Tank ID:	10	Tank Status:	NOT AVAILABLE
Tank Contents:	NOT AVAILABLE	Leak Monitoring:	UNKNOWN
Tank Age:	NOT REPORTED	Tank Piping:	NOT AVAILABLE
Tank Size (Units):	NOT REPORTED (NOT AVAILABLE)	Tank Material:	NOT AVAILABLE

VISTA Address:	WESTCHESTER CAR WASH 6313 WILL ROGERS ST LOS ANGELES, CA 90045	VISTA ID#:	464226
		Distance/Direction:	0.00 MI / NA
		Plotted as:	Point

Map ID
31

FINDS - Facility Index System / SRC# 4940			
Agency Address:	SAME AS ABOVE	EPA/Agency ID:	N/A
Indian Land:	NOT REPORTED	Federal Facility:	UNKNOWN
Duns #:	NOT REPORTED		
SIC Code:	NOT REPORTED	NOT REPORTED	
Program Name:	AFSAIRS		
Agency ID:	6603160187		

VISTA Address:	GENERAL RENT-A-CAR 9149 S SEPULVEDA LOS ANGELES, CA 90045	VISTA ID#:	169612
		Distance/Direction:	0.00 MI / NA
		Plotted as:	Point

Map ID
32

STATE UST - State Underground Storage Tank / SRC# 1612			
Agency Address:	SAME AS ABOVE	EPA/Agency ID:	N/A
Underground Tanks:	NOT REPORTED		
Aboveground Tanks:	NOT REPORTED		
Tanks Removed:	NOT REPORTED		

Tank ID:	10	Tank Status:	NOT AVAILABLE
Tank Contents:	NOT AVAILABLE	Leak Monitoring:	UNKNOWN
Tank Age:	NOT REPORTED	Tank Piping:	NOT AVAILABLE
Tank Size (Units):	NOT REPORTED (NOT AVAILABLE)	Tank Material:	NOT AVAILABLE

FINDS - Facility Index System / SRC# 4940			
Agency Address:	GENERAL RENT A CAR 9149 S SEPULVEDA LOS ANGELES, CA 90045	EPA/Agency ID:	N/A
Indian Land:	NOT REPORTED	Federal Facility:	NO
Duns #:	NOT REPORTED		
SIC Code:	7514	SVC-PASSENGER CAR RENTAL	
Program Name:	HCMS		
Agency ID:	CAD98234039		

VISTA Address:	T C L INC 6355 WESTCHESTER PY LOS ANGELES, CA 90045	VISTA ID#:	4047595
		Distance/Direction:	0.00 MI / NA
		Plotted as:	Point

Map ID
32

STATE UST - State Underground Storage Tank / SRC# 1612			
Agency Address:	SAME AS ABOVE	EPA/Agency ID:	N/A
Underground Tanks:	1		
Aboveground Tanks:	NOT REPORTED		
Tanks Removed:	NOT REPORTED		

Tank ID:	10	Tank Status:	NOT AVAILABLE
Tank Contents:	NOT AVAILABLE	Leak Monitoring:	UNKNOWN
Tank Age:	NOT REPORTED	Tank Piping:	NOT AVAILABLE
Tank Size (Units):	NOT REPORTED (NOT AVAILABLE)	Tank Material:	NOT AVAILABLE



* VISTA address includes enhanced city and ZIP.
For more information call VISTA Information Solutions, Inc. at 1-800-767-0403.
Report ID: 224818-001 Date of Report: November 4, 1998
Version 2.6 Page #46

SUBJECT PROPERTY AREA CONT.

VISTA Address:	HOLLYWOOD TIRE CO. 9120 S SEPULVEDA BLVD. LOS ANGELES, CA 90045	VISTA ID#:	198467
		Distance/Direction:	0.00 MI / NA
		Plotted as:	Point

Map ID
32

FINDS - Facility Index System / SRC# 4940			
Agency Address:	HOLLYWOOD TIRE CO 9120 S SEPULVEDA BLVD WESTCHESTER, CA 90045	EPA/Agency ID:	N/A
Indian Land:	NOT REPORTED	Federal Facility:	NO
Duns #:	NOT REPORTED		
SIC Code:	NOT REPORTED	NOT REPORTED	
Program Name:	RCRIS		
Agency ID:	CAD982322076		

VISTA Address:	PACIFIC BLD MGMT/AIRPORT OFFICE CTR 8929-8939 SEPULVEDA BLVD #230 LOS ANGELES, CA 90045	VISTA ID#:	316156
		Distance/Direction:	0.00 MI / NA
		Plotted as:	Point

Map ID
33

FINDS - Facility Index System / SRC# 4940			
Agency Address:	SAME AS ABOVE	EPA/Agency ID:	N/A
Indian Land:	NOT REPORTED	Federal Facility:	NO
Duns #:	NOT REPORTED		
SIC Code:	NOT REPORTED	NOT REPORTED	
Program Name:	RCRIS		
Agency ID:	CAD081621352		

VISTA Address:	HAPPY CLEANERS 8911 S SEPULVEDA BLVD LOS ANGELES, CA 90045	VISTA ID#:	196930
		Distance/Direction:	0.00 MI / NA
		Plotted as:	Point

Map ID
33

FINDS - Facility Index System / SRC# 4940			
Agency Address:	HAPPY CLEANERS 8911 S SEPULVEDA BLVD WESTCHESTER, CA 90045	EPA/Agency ID:	N/A
Indian Land:	NOT REPORTED	Federal Facility:	NO
Duns #:	NOT REPORTED		
SIC Code:	NOT REPORTED	NOT REPORTED	
Program Name:	RCRIS		
Agency ID:	CAD0822046928		

VISTA Address:	ADAGE GRAPHICS 8939 S SEPULVEDA BLVD #424 LOS ANGELES, CA 90045	VISTA ID#:	1269325
		Distance/Direction:	0.00 MI / NA
		Plotted as:	Point

Map ID
33

FINDS - Facility Index System / SRC# 4940			
Agency Address:	ADAGE GRAPHICS 8939 S SEPULVEDA BLVD 424 LOS ANGELES, CA 90045	EPA/Agency ID:	N/A
Indian Land:	NOT REPORTED	Federal Facility:	UNKNOWN
Duns #:	192586776		
SIC Code:	2791	MFG TYPESETTING/334 SVC-PHOTO COPYING DUPLICATING SERVICES	
Program Name:	RCRIS		
Agency ID:	CAD982560205		
Program Name:	RCRIS		
Agency ID:	CAR00001828		
Program Name:	FACILITY ACTIVE DB RECORDS		



* VISTA address includes enhanced city and ZIP.
For more information call VISTA Information Solutions, Inc. at 1-800-767-0403.
Report ID: 224818-001 Date of Report: November 4, 1998
Version 2.6 Page #47

SUBJECT PROPERTY AREA CONT.

Agency ID: 192568770	
VISTA Address:	L A UNIFIED SCHOOL DISTRICT 8920 SEPULVEDA LOS ANGELES, CA 90011
VISTA ID#:	4504318
Distance/Direction:	0.00 MI / NA
Plotted as:	Point
STATE UST - State Underground Storage Tank / SRC# 1612	
Agency Address:	SAME AS ABOVE
Underground Tanks:	NOT REPORTED
Aboveground Tanks:	NOT REPORTED
Tanks Removed:	NOT REPORTED
Tank ID:	TU
Tank Status:	NOT AVAILABLE
Tank Contents:	NOT AVAILABLE
Leak Monitoring:	UNKNOWN
Tank Age:	NOT REPORTED
Tank Piping:	NOT AVAILABLE
Tank Size (Units):	NOT REPORTED (NOT AVAILABLE)
Tank Material:	NOT AVAILABLE

Map ID
33

VISTA Address:	AVON RENT A CAR TRUCK VAN 9220 S SEPULVEDA LOS ANGELES, CA 90045
VISTA ID#:	932016
Distance/Direction:	0.00 MI / NA
Plotted as:	Point
STATE UST - State Underground Storage Tank / SRC# 1612	
Agency Address:	SAME AS ABOVE
Underground Tanks:	2
Aboveground Tanks:	NOT REPORTED
Tanks Removed:	NOT REPORTED
Tank ID:	TU
Tank Status:	ACTIVE/IN SERVICE
Tank Contents:	UNLabeled GAS
Leak Monitoring:	UNKNOWN
Tank Age:	NOT REPORTED
Tank Piping:	UNKNOWN
Tank Size (Units):	8000 (GALLONS)
Tank Material:	BAKE STEEL
Tank ID:	ZU
Tank Status:	ACTIVE/IN SERVICE
Tank Contents:	UNLSEL
Leak Monitoring:	UNKNOWN
Tank Age:	NOT REPORTED
Tank Piping:	UNKNOWN
Tank Size (Units):	4000 (GALLONS)
Tank Material:	BAPE STEEL

Map ID
34

STATE LUST - State Leaking Underground Storage Tank / SRC# 4826	
Agency Address:	AVON RENT A CAR 5220 SEPULVEDA BLVD WESTCHESTER, CA 90045 80450052
Facility ID:	80450052
Leak Report Date:	06/08/2005
Population Characterization Date:	07/14/2005
Case Closed Date:	12/12/2005
Substance:	WASTE OIL
Remediation Status:	CASE CLOSED
Media Affected:	SOIL ONLY
Description / Comment:	CROSS STREET: 10544 P
Description / Comment:	LOS ANGELES REGION
Description / Comment:	REVIEW DATE: 12/12/2008
STATE LUST - State Leaking Underground Storage Tank / SRC# 4918	
Agency Address:	AVON RENT A CAR 8220 SEPULVEDA BLVD WESTCHESTER, CA 90045 80450052
Facility ID:	80450052
Leak Date:	05/02/2005
Substance:	WASTE OIL



SUBJECT PROPERTY AREA CONT.

Remediation Status: CASE CLOSED	
Media Affected: SOIL ONLY	
Description / Comment: CROSS STREET: TUPPER	
Description / Comment: LOCAL AGENCY: CITY OF LOS ANGELES	
VISTA Address:	PUREX CORP MINES FLD INGLEWOOD, CA 90301
VISTA ID#:	342459
Distance:	0.00 MI
Plotted as:	Polygon
Regional CERCLIS / SRC# 2462	
Agency Address:	SAME AS ABOVE
Regional Utility Description:	SOLVENTS
Regional CERCLIS / SRC# 2462	
Agency Address:	SAME AS ABOVE
Regional Utility Description:	DRUMS ABOVE GROUND
Regional CERCLIS / SRC# 2462	
Agency Address:	SAME AS ABOVE
Regional Utility Description:	OTHER SMALL CONTAINERS
Regional CERCLIS / SRC# 2462	
Agency Address:	SAME AS ABOVE
Regional Utility Description:	NOTS TAG (C) SITE
FINDS - Facility Index System / SRC# 4940	
Agency Address:	PUREX CORP MINES FIELD INGLEWOOD, CA 90300
Indian Land:	NOT REPORTED
Duns #:	NOT REPORTED
SIC Code:	NOT REPORTED
Program Name:	CERCLIS
Agency ID:	CAD80636757
NRAP / SRC# 4942	
Agency Address:	SAME AS ABOVE
Alias Name:	PACIFIC AIRMOTIVE
Alias Street:	NOT REPORTED
Alias City:	NOT REPORTED
Alias Zip:	NOT REPORTED
Alias State:	CA
Alias Description:	PREVIOUS EPA ID# AZD 981 416 377

Map ID
35



SUBJECT PROPERTY AREA CONT.

EPA Region:	9
Congressional District:	78
Federal Facility:	NOT A FEDERAL FACILITY
Facility Ownership:	UNKNOWN
Site Incident Category:	Unknown
Federal Facility Docket:	Agency Code ()
NPL Status:	NOT ON NPL
Incident Type:	Unknown
Proposed NPL Update #:	0
Final NPL Update #:	0
Financial Management System ID:	NOT REPORTED
Latitude:	3337360
Longitude:	11821080
Lat/Long Source:	GENERATED BY THE GEOGRAPH DATABASE
Lat/Long Accuracy:	Unknown
Dioxin Tier:	Unknown
USGS Hydro Unit:	78070104
RCRA Indicator:	Unknown
Unit Id:	0
Unit Name:	ENTIRE SITE
Type:	DISCOVERY
Qualifier:	UNKNOWN
Name:	NOT REPORTED
Plan Status:	Unknown
Type:	PRELIMINARY ASSESSMENT
Qualifier:	NO FURTHER REMEDIAL ACTION PLANNED
Name:	NOT REPORTED
Plan Status:	Unknown
Lead Agency:	EPA FUND-FINANCED
Category:	Unknown
Actual Start Date:	NOT REPORTED
Actual Completion Date:	UNKNOWN
Lead Agency:	STATE, FUND FINANCED
Category:	Unknown
Actual Start Date:	UNKNOWN
Actual Completion Date:	UNKNOWN

UNMAPPED SITES

VISTA Address:	LA CITY DEPARTMENT OF PUBLIC WORKS LOS ANGELES, CA	VISTA ID#:	8830238
STATE SWLF - Solid Waste Landfill / SRC# 5043		Agency ID:	19-AA-5503
Agency Address:	SAME AS ABOVE		
Facility Type:	SOLID WASTE DISPOSAL FACILITY		
Facility Status:	OTHER		
Permit Status:	UNDER REVIEW		
STATE SWLF - Solid Waste Landfill / SRC# 5043		Agency ID:	19-AA-5000
Agency Address:	SAME AS ABOVE		
Facility Type:	SOLID WASTE DISPOSAL FACILITY		
Facility Status:	OTHER		
Permit Status:	UNDER REVIEW		
VISTA Address:	LA CITY DEPARTMENT OF PARKS AND RECR LOS ANGELES, CA	VISTA ID#:	6830240
STATE SWLF - Solid Waste Landfill / SRC# 5043		Agency ID:	19-AA-5534
Agency Address:	SAME AS ABOVE		
Facility Type:	SOLID WASTE DISPOSAL FACILITY		
Facility Status:	OTHER		
Permit Status:	UNDER REVIEW		
VISTA Address:	LA CITY WASHINGTON BLVD LOS ANGELES, CA	VISTA ID#:	6830243
STATE SWLF - Solid Waste Landfill / SRC# 5043		Agency ID:	19-AA-5501
Agency Address:	SAME AS ABOVE		
Facility Type:	SOLID WASTE DISPOSAL FACILITY		
Facility Status:	OTHER		
Permit Status:	UNDER REVIEW		
VISTA Address:	CALTRANS - SOUTH GATE #2 LONG BEACH FRWY @ LOS ANGELES RIVER LOS ANGELES, CA	VISTA ID#:	7309375
STATE SWLF - Solid Waste Landfill / SRC# 5043		Agency ID:	19-AA-5068
Agency Address:	SAME AS ABOVE		
Facility Type:	SOLID WASTE DISPOSAL FACILITY		
Facility Status:	CLOSED		
Permit Status:	PERMIT FOLLOWS		



SITE ASSESSMENT - SPECIAL PROJECT

DESCRIPTION OF DATABASES SEARCHED

A) DATABASES SEARCHED WITHIN SUBJECT PROPERTY

- NPL**
SRC#: 5074 VISTA conducts a database search to identify all sites within 0 mile of your property.
The agency release date for NPL was August, 1998.
- The National Priorities List (NPL) is the EPA's database of uncontrolled or abandoned hazardous waste sites identified for priority remedial actions under the Superfund program. A site must meet or surpass a predetermined hazard ranking system score, be chosen as a state's top priority site, or meet other specific criteria set jointly by the US Dept of Health and Human Services and the US EPA in order to become an NPL site.
- SPL**
SRC#: 5112 VISTA conducts a database search to identify all sites within 0 mile of your property.
The agency release date for CalSites Database: Annual Workplan Sites was July, 1998.
- This database is provided by the Cal. Environmental Protection Agency, Dept. of Toxic Substances Control. The agency may be contacted at: 916-323-3400.
- CERCLIS**
SRC#: 4841 VISTA conducts a database search to identify all sites within 0 mile of your property.
The agency release date for CERCLIS was June, 1998.
- The CERCLIS List contains sites which are either proposed to or on the National Priorities List (NPL) and sites which are in the screening and assessment phase for possible inclusion on the NPL. The information on each site includes a history of all pre-remedial, remedial, removal and community relations activities or events at the site, financial funding information for the events, and unrestricted enforcement activities.
- Ca Cerclis**
SRC#: 2462 VISTA conducts a database search to identify all sites within 0 mile of your property.
The agency release date for Ca Cerclis w/Regional Utility Description was June, 1998.
- This database is provided by the U.S. Environmental Protection Agency, Region 9. The agency may be contacted at: These are regional utility descriptions for California CERCLIS sites.
- NFRAP**
SRC#: 4942 VISTA conducts a database search to identify all sites within 0 mile of your property.
The agency release date for CERCLIS-NFRAP was June, 1998.
- NFRAP sites may be sites where, following an initial investigation, no contamination was found, contamination was removed quickly, or the contamination was not serious enough to require Federal Superfund action or NPL consideration.
- SCL**
SRC#: 5111 VISTA conducts a database search to identify all sites within 0 mile of your property.
The agency release date for CalSites Database: All Sites except Annual Workplan Sites (incl. ASPIs) was July, 1998.
- This database is provided by the Department of Toxic Substances Control. The agency may be contacted at: .
- The CalSites database includes both known and potential sites. Two-thirds of these sites have been classified, based on available information, as needing "No Further Action" (NFA) by the Department of Toxic Substances Control. The remaining sites are in various stages of review and remediation to determine if a problem exists at the site. Several hundred sites have been remediated and are considered certified. Some of these sites may be in long term operation and maintenance.

CORRACTS
SRC#: 4467 VISTA conducts a database search to identify all sites within 0 mile of your property.
The agency release date for HWDMS/RCRIS was February, 1998.

The EPA maintains this database of RCRA facilities which are undergoing "corrective action". A "corrective action order" is issued pursuant to RCRA Section 3008 (h) when there has been a release of hazardous waste or constituents into the environment from a RCRA facility. Corrective actions may be required beyond the facility's boundary and can be required regardless of when the release occurred, even if it predates RCRA.

ERNS
SRC#: 4839 VISTA conducts a database search to identify all sites within 0 mile of your property.
The agency release date for was July, 1998.

The Emergency Response Notification System (ERNS) is a national database used to collect information on reported releases of oil and hazardous substances. The database contains information from spill reports made to federal authorities including the EPA, the US Coast Guard, the National Response Center and the Department of transportation. A search of the database records for the period October 1988 through January 1988 revealed information regarding reported spills of oil or hazardous substances in the stated area.

RCRA-TSD
SRC#: 4467 VISTA conducts a database search to identify all sites within 0 mile of your property.
The agency release date for HWDMS/RCRIS was February, 1998.

The EPA's Resource Conservation and Recovery Act (RCRA) Program identifies and tracks hazardous waste from the point of generation to the point of disposal. The RCRA Facilities database is a compilation by the EPA of facilities which report generation, storage, transportation, treatment or disposal of hazardous waste. RCRA TSDs are facilities which treat, store and/or dispose of hazardous waste.

RCRA-Violts/Enfs
SRC#: 4467 VISTA conducts a database search to identify all sites within 0 mile of your property.
The agency release date for HWDMS/RCRIS was February, 1998.

The EPA's Resource Conservation and Recovery Act (RCRA) Program identifies and tracks hazardous waste from the point of generation to the point of disposal. The RCRA Facilities database is a compilation by the EPA of facilities which report generation, storage, transportation, treatment or disposal of hazardous waste. RCRA Violators are facilities which have been cited for RCRA Violations at least once since 1980. RCRA Enforcements are enforcement actions taken against RCRA violators.

SWLF
SRC#: 5043 VISTA conducts a database search to identify all sites within 0 mile of your property.
The agency release date for Ca Solid Waste Information System (SWIS) was July, 1998.

This database is provided by the Integrated Waste Management Board. The agency may be contacted at: 916-255-4021.

The California Solid Waste Information System (SWIS) database consists of both open as well as closed and inactive solid waste disposal facilities and transfer stations pursuant to the Solid Waste Management and Resource Recovery Act of 1972, Government Code Section 2.66790(b). Generally, the California Integrated Waste Management Board learns of locations of disposal facilities through permit applications and from local enforcement agencies.

LAC-Landfills
SRC#: 4574 VISTA conducts a database search to identify all sites within 0 mile of your property.
The agency release date for Los Angeles County Landfills and Transfer Stations was February, 1998.

This database is provided by the Public Health Investigations, Hazardous Material Control Program. The agency may be contacted at: 213-881-4157.

WMUDS
SRC#: 5073

VISTA conducts a database search to identify all sites within 0 mile of your property.
The agency release date for Waste Management Unit Database System (WMUDS) was June, 1998.

This database is provided by the State Water Resources Control Board. The agency may be contacted at: 916-892-0323. This is used for program tracking and inventory of waste management units. This system contains information from the following eight main databases: Facility, Waste Management Unit, SWAT Program Information, SWAT Report Summary Information, Chapter 16 (formerly Subchapter 15), TPCA Program Information, RCRA Program Information, Closure Information; also some information from the WDS (Waste Discharge System). This database con

The WMUDS system also accesses information from the following databases from the Waste Discharge System (WDS): Inspections, Violations, and Enforcements. The sites contained in these databases are subject to the California Code of Regulations - Title 23, Waters.

SPILL
SRC#: 161

VISTA conducts a database search to identify all sites within 0 mile of your property.
The agency release date for California Hazardous Materials Incident Report was December, 1990.

This database is provided by the Office of Emergency Services. The agency may be contacted at .

SPILL
SRC#: 5036

VISTA conducts a database search to identify all sites within 0 mile of your property.
The agency release date for Region #1-Active Toxic Site Investigations-Spills was July, 1998.

This database is provided by the Regional Water Quality Control Board, Region #1 (North Coast Region). The agency may be contacted at: 707-576-2220.

LUST
SRC#: 4828

VISTA conducts a database search to identify all sites within 0 mile of your property.
The agency release date for Lust Information System (LUSTIS) was April, 1998.

This database is provided by the California Environmental Protection Agency. The agency may be contacted at: 916-445-6532.

LUST
SRC#: 4918

VISTA conducts a database search to identify all sites within 0 mile of your property.
The agency release date for Region #4-UST Leak List was June, 1998.

This database is provided by the Regional Water Quality Control Board, Region #4. The agency may be contacted at: 916-266-7582.

LUST
SRC#: 5114

VISTA conducts a database search to identify all sites within 0 mile of your property.
The agency release date for Region #4-SLIC List was August, 1998.

This database is provided by the Regional Water Quality Control Board, Region #4. The agency may be contacted at: 916-266-7582.

LUST
SRC#: 5119

VISTA conducts a database search to identify all sites within 0 mile of your property.
The agency release date for Region #6-Leaking Underground Storage Tank Listing was July, 1998.

This database is provided by the Regional Water Quality Control Board, Region #6. The agency may be contacted at: 760-241-7365.

UST's
SRC#: 1612

VISTA conducts a database search to identify all sites within 0 mile of your property.
The agency release date for Underground Storage Tank Registrations Database was January, 1994.

This database is provided by the State Water Resources Control Board, Office of Underground Storage Tanks. The agency may be contacted at: 916-227-4337; Caution-Many states do not require registration of heating oil tanks, especially those used for residential purposes.

UST's
SRC#: 5067

VISTA conducts a database search to identify all sites within 0 mile of your property.
The agency release date for City of El Segundo Open Tanks List was May, 1998.

This database is provided by the City of El Segundo Fire Department. The agency may be contacted at: 310-607-2239; Caution-Many states do not require registration of heating oil tanks, especially those used for residential purposes

UST's
SRC#: 5068

VISTA conducts a database search to identify all sites within 0 mile of your property.
The agency release date for City of Torrance Underground Storage Tank List was July, 1998.

This database is provided by the City of Torrance Fire Prevention Division. The agency may be contacted at: 310-618-2973; Caution-Many states do not require registration of heating oil tanks, especially those used for residential purposes.

UST's
SRC#: 5121

VISTA conducts a database search to identify all sites within 0 mile of your property.
The agency release date for Los Angeles County UST "Street Number" Book was August, 1998.

This database is provided by the Los Angeles County Department of Public Works, Environmental Programs. The agency may be contacted at: 626-456-3517; Caution-Many states do not require registration of heating oil tanks, especially those used for residential purposes.

UST's
SRC#: 5187

VISTA conducts a database search to identify all sites within 0 mile of your property.
The agency release date for Long Beach UST List was March, 1998.

This database is provided by the City of Long Beach Fire Department. The agency may be contacted at: 562-570-2560; Caution-Many states do not require registration of heating oil tanks, especially those used for residential purposes.

AST's
SRC#: 4320

VISTA conducts a database search to identify all sites within 0 mile of your property.
The agency release date for Aboveground Storage Tank Database was December, 1997.

This database is provided by the State Water Resources Control Board. The agency may be contacted at: 916-227-4364.

LAC-Site Mit.
SRC#: 4831

VISTA conducts a database search to identify all sites within 0 mile of your property.
The agency release date for LA County-Site Mitigation Complaint Control Log was January, 1998.

This database is provided by the Department of Health Services, LA County Public Health Investigations. The agency may be contacted at: 213-890-7806.

TRIS
SRC#: 4946

VISTA conducts a database search to identify all sites within 0 mile of your property.
The agency release date for TRIS was January, 1998.

Section 313 of the Emergency Planning and Community Right-to-Know Act (also known as SARA Title III) of 1986 requires the EPA to establish an inventory of Toxic Chemicals emissions from certain facilities (Toxic Release Inventory System). Facilities subject to this reporting are required to complete a Toxic Chemical Release Form (Form R) for specified chemicals.



CORTESE VISTA conducts a database search to identify all sites within 0 mile of your property.
SRC#: 4840 The agency release date for Cortese List-Hazardous Waste Substance Site List was April, 1998.

This database is provided by the Office of Environmental Protection, Office of Hazardous Materials. The agency may be contacted at: 916-445-6532.

The California Governor's Office of Planning and Research annually publishes a listing of potential and confirmed hazardous waste sites throughout the State of California under Government Code Section 65962.5. This database (CORTESE) is based on input from the following: (1)CALSTATES-Department of Toxic Substances Control, Abandoned Sites Program Information Systems; (2)SARA Title III Section III Toxic Chemicals Release Inventory for 1987, 1988, 1989, and 1990; (3)FINDS; (4)HWIS-Department of Toxic Substances Control, Hazardous Waste Information System. Vista has not included one time generator facilities from Cortese in our database.; (5)SWRCB-State Water Resources Control Board; (6)SWIS-Integrated Waste Management Control Board (solid waste facilities); (7)AGT25-Air Resources Board, dischargers of greater than 25 tons of criteria pollutants to the air; (8)A1025-Air Resources Board, dischargers of greater than 10 and less than 25 tons of criteria pollutants to the air; (9)LTANK-SWRCB Leaking Underground Storage Tanks; (10)UTANK-SWRCB Underground tanks reported to the SWEEPS systems; (11)IUR-Inventory Update Rule (Chemical Manufacturers); (12)WB-LF-Waste Board - Leaking Facility, site has known migration; (13)WDESE-Waste Discharge System - Enforcement Action; (14)DTSCD-Department of Toxic Substance Control Docket.

Deed Restrictions VISTA conducts a database search to identify all sites within 0 mile of your property.
SRC#: 1793 The agency release date for Deed Restriction Properties Report was April, 1994.

This database is provided by the Department of Health Services-Land Use and Air Assessment. The agency may be contacted at 916-323-3376. These are voluntary deed restriction agreements with owners of property who propose building residences, schools, hospitals, or day care centers on property that is "on or within 2,000 feet of a significant disposal of hazardous waste".

California has a statutory and administrative procedure under which the California Department of Health Services (DHS) may designate real property as either a "Hazardous Waste Property" or a "Border Zone Property" pursuant to California Health Safety Code Sections 25220-25241. Hazardous Waste Property is land at which hazardous waste has been deposited, creating a significant existing or potential hazard to public health and safety. A Border Zone Property is one within 2,000 feet of a hazardous waste deposit. Property within either category is restricted in use, unless a written variance is obtained from DHS. A Hazardous Waste Property designation results in a prohibition of new uses, other than a modification or expansion of an industrial or manufacturing facility on land previously owned by the facility prior to January 1, 1981. A Border Zone Property designation results in prohibition of a variety of uses involving human habitation, hospitals, schools and day care center.

Toxic Pits VISTA conducts a database search to identify all sites within 0 mile of your property.
SRC#: 2228 The agency release date for Summary of Toxic Pits Cleanup Facilities was February, 1995.

This database is provided by the Water Quality Control Board, Division of Loans Grants. The agency may be contacted at: 916-227-4396.

Finds VISTA conducts a database search to identify all sites within 0 mile of your property.
SRC#: 4940 The agency release date for FINDS was April, 1988.

The Facility Index System (FINDS) is a compilation of any property or site which the CFA has investigated, reviewed or been made aware of in connection with its various regulatory programs. Each record indicates the EPA Program Office that may have files on the site or facility.

End of Report




Alternative B Property Acquisition

SITE ASSESSMENT - SPECIAL PROJECT

PROPERTY INFORMATION	CLIENT INFORMATION
Project Name/Ref #: 8359-22145-CDM, ALTERNATIVE B PROPERTY ACQUISITION 96TH ST LOS ANGELES, CA 90045 Latitude/Longitude: (33.950616, 118.381484)	IVETTE MUNOZ CAMP DRESSEK MCKEE 1881 VON KARMAN AVE SUITE #650 IRVINE, CA 92612

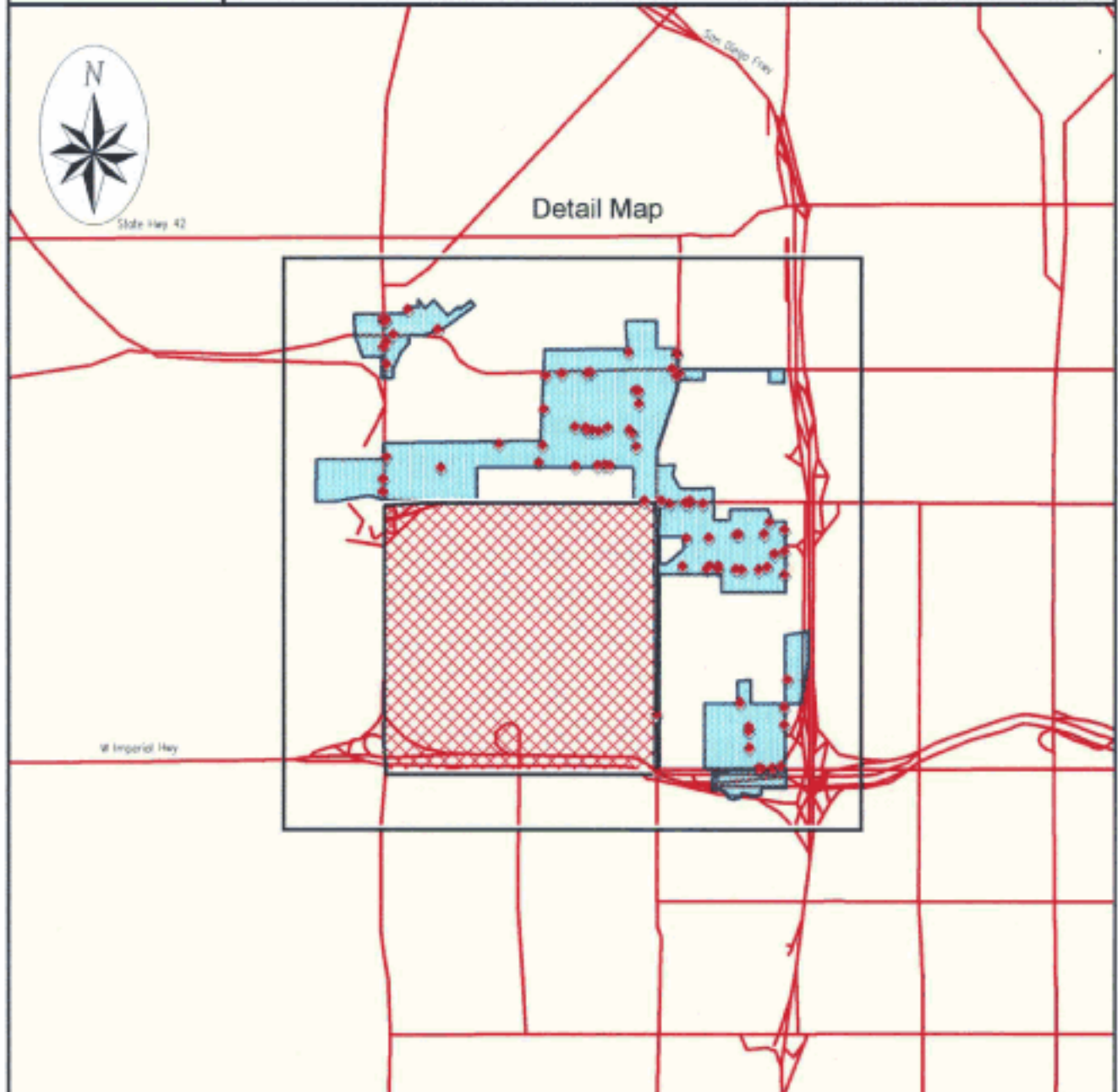
Site Distribution Summary	<i>within Subject Property</i>
Agency / Database - Type of Records	
A) Databases searched within Subject Property:	
US EPA NPL National Priority List	0
US EPA CORRACTS RCRA Corrective Actions	1
US EPA RCRA-TSD RCRA permitted treatment, storage, disposal facilities	0
STATE SPL State equivalent priority list	0
STATE SCL State equivalent CERCLIS list	2
US EPA CERCLIS/NFRAP Sites under review by US EPA	4
STATE/REG/CO LUST Leaking Underground Storage Tanks	15
STATE/REG/CO SWLF Solid waste landfills, incinerators, or transfer stations	0
STATE NON-ASTM Additional federal, state and regional lists	60
US EPA TRIS Toxic Release Inventory database	0
STATE/CO UST Registered underground storage tanks	58
STATE ASI Registered aboveground storage tanks	0
US EPA RCRA Viol. RCRA violations/enforcement actions	1
US EPA/STATE SPILLS ERNS and state spills lists	6
<p>LIMITATION OF LIABILITY Customer proceeds at its own risk in choosing to rely on VISTA services, in whole or in part, prior to proceeding with any transaction. VISTA cannot be an insurer of the accuracy of the information, errors occurring in conversion of data, or the customer's use of data. VISTA and its affiliated companies, officers, agents, employees and independent contractors cannot be held liable for accuracy, storage, delivery, loss or expense suffered by customer resulting directly or indirectly from any information provided by VISTA.</p>	












SITE ASSESSMENT - SPECIAL PROJECT

Overview Map

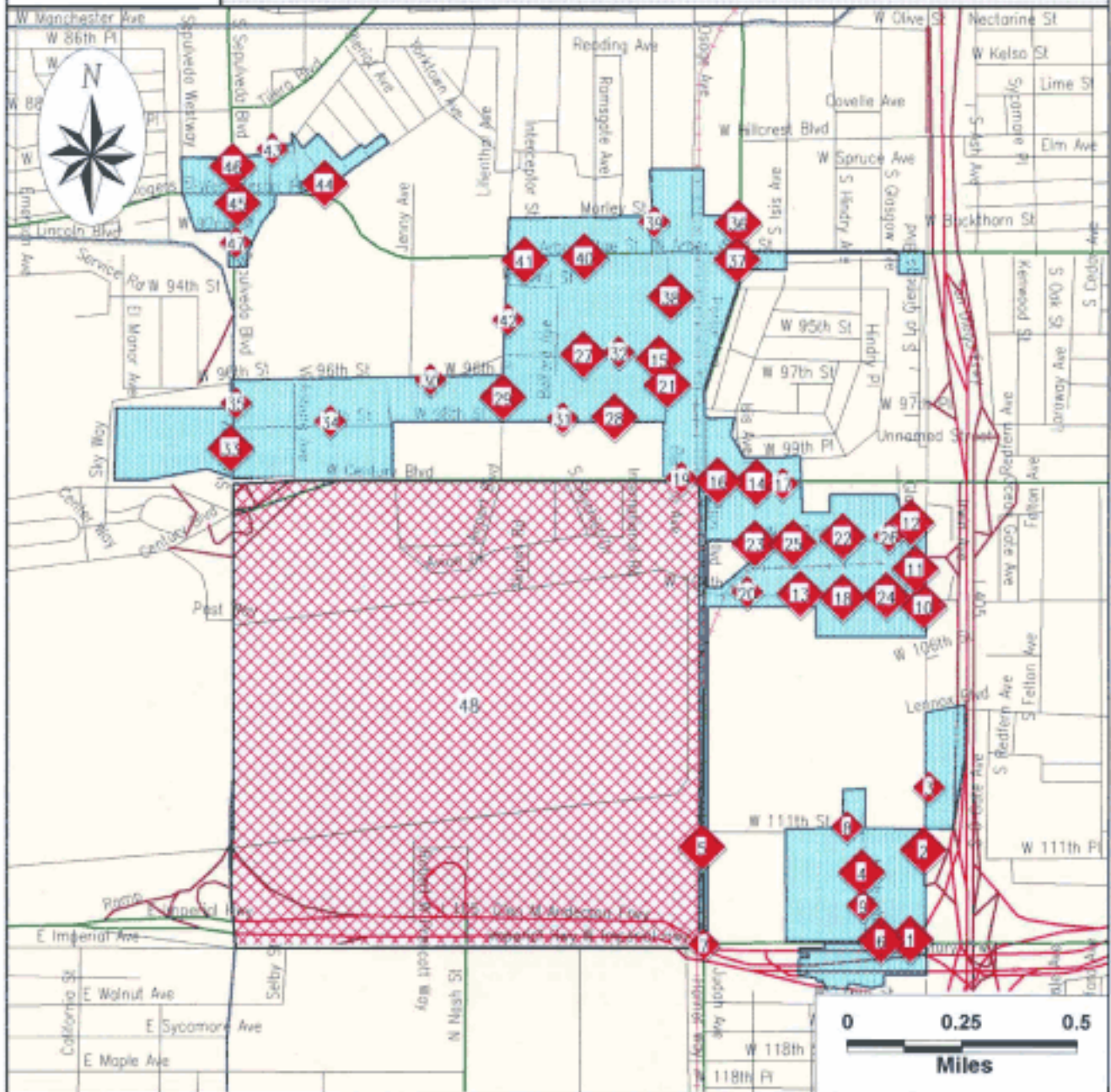


<p>Subject Centerline</p>  Search Area	<p>Risk Sites</p> 
	<p>Risk Sites Plotted as Polygons</p> 
 Highways and Major Roads	<p>Categories correspond to database searches described in the Site Distribution Summary, beginning on Page #1.</p>
 Rivers or Water Bodies	



SITE ASSESSMENT - SPECIAL PROJECT

Detail Map



Subject Centerline Search Area 	Category:	A	B	C	D	Risk Sites Plotted as Polygons
	Single Sites Multiple Sites	 	 	 	 	
 	Highways and Major Roads Roads Railroads Rivers or Water Bodies Utilities					

Categories correspond to database searches described in the Site Distribution Summary, beginning on Page #1.

For More Information Call VISTA Information Solutions, Inc. at 1 - 800 - 767 - 0403

Report ID: 224821001

Date of Report: November 2, 1998

Page #3

SITE ASSESSMENT - SPECIAL PROJECT

SITE INVENTORY

MAP ID	WITHIN SUBJECT PROPERTY AREA	VISTA ID DISTANCE DIRECTION	A												
			CORRACTS	TSD	SPL	SCL	CERCLIS/FRAP	LUST	SWLF	NON ASTH	TRIS	UST	AST	WIDL	SPILLS
1	CHEVRON 5205 W IMPERIAL LOS ANGELES, CA 90045	231926 0.00 MI NA					X		X		X				
1	R H SERVICE, INC. 5201 W IMPERIAL LOS ANGELES, CA 90045	4030202 0.00 MI NA									X				
1	TEXACO 5033 IMPERIAL HWY W LOS ANGELES, CA 90045	231676 0.00 MI NA					X		X						
1	CAL TRANS 5033 W IMPERIAL LOS ANGELES, CA 90045	3777082 0.00 MI NA									X				
2	HUGHES AIRCRAFT CO RSG 11105 S LACIENEGA BLVD LOS ANGELES, CA 90045	202355 0.00 MI NA							X						
2	MAXICARE DATA CENTER 11231 LA CIENEGA LOS ANGELES, CA 90045	4021451 0.00 MI NA									X				
3	MINIS AUTO BODY 11016 LA CIENEGA BLVD INGLEWOOD, CA 90304	7601527 0.00 MI NA							X						
4	AERO PRODUCTS RESEARCH 11201 HINDRY AVE LOS ANGELES, CA 90045	7297 0.00 MI NA							X						
4	GENERAL ELECTRIC COMPANY 11223 SO HINDRY STREET LOS ANGELES, CA 90045	167487 0.00 MI NA							X						
5	LA INTERNATIONAL AIRPRT (LAX) 11101 S AVIATION BLVD LOS ANGELES, CA 90045	20003121 0.00 MI NA													X
5	NORTHWEST ORIENT CARGO 11101 AVIATION LOS ANGELES, CA 90045	1245974 0.00 MI NA									X				
5	NORTHWEST AIRLINES CARGO 11101 AVIATION BLVD LOS ANGELES, CA 90045	201569 0.00 MI NA							X						
6	INTERWEB 5251 W IMPERIAL HWY LOS ANGELES, CA 90045	210703 0.00 MI NA			X	X			X						

MAP ID	WITHIN SUBJECT PROPERTY AREA	VISTA ID DISTANCE DIRECTION	A												
			CORRACTS	TSD	SPL	SCL	CERCLIS/FRAP	LUST	SWLF	NON ASTH	TRIS	UST	AST	WIDL	SPILLS
6	RAYMOND ISAAC 5047 W IMPERIAL LOS ANGELES, CA 90045	4936199 0.00 MI NA													X
6	OGDEN FOOD SERVICE CORPORATION 5251 W IMPERIAL LOS ANGELES, CA 90045	4029203 0.00 MI NA												X	
7	AIR FRANCE AIR CARGO HAND.SERV 5621 W IMPERIAL HWY. LOS ANGELES, CA 90045	237907987 0.00 MI NA													X
8	WESTCHESTER STREET MAINT YARD 5323 W 111TH LOS ANGELES, CA 90045	240142 0.00 MI NA									X		X		
9	LEAR ASTRONICS CORP 11307 S HINDRY AVE LOS ANGELES, CA 90045	240953 0.00 MI NA									X				
10	COPP TRANSPORTATION 110415 SO LA CIENEGA BLVD LOS ANGELES, CA 90045	102014 0.00 MI NA									X				
10	LEE KEITER DEVELOPMENT CO 10419 S LA CIENEGA LOS ANGELES, CA 90045	4071449 0.00 MI NA											X		
11	TETRA GRAPHICS (FORMERLY) 10311 LA CIENEGA / @CENTURY BL BL LOS ANGELES, CA 90046	7632329 0.00 MI NA									X				
11	DESIGN MODELS INC 10300 GLASGOW PLACE LOS ANGELES, CA 90045	118943 0.00 MI NA									X				
12	PACIFIC FRAMES INC 10201 S LA CIENEGA LOS ANGELES, CA 90045	376419 0.00 MI NA									X				
12	ENTERPRISE RENT-A-CAR COMPANY 10121 S GLASGOW LOS ANGELES, CA 90045	4928033 0.00 MI NA												X	
13	ESKIMO FLAVORS 5401 W 104TH LOS ANGELES, CA 90045	1216949 0.00 MI NA												X	
13	ROCK-IT CARGO 05438 W 104TH ST LOS ANGELES, CA 90045	6563266 0.00 MI NA											X		
13	WESTERN INTERNATIONAL MEDIA CO 5431 W 104TH LOS ANGELES, CA 90045	4016327 0.00 MI NA												X	
13	MODERN PLATING COMPANY 5400 W 104TH LOS ANGELES, CA 90045	2804532 0.00 MI NA									X		X		
14	76 PRODUCTS STATION #3272 5552 CENTURY LOS ANGELES, CA 90045	7431860 0.00 MI NA											X		



An 'X' meets search criteria; a dot exceeds search criteria.

For more information call VISTA Information Solutions, Inc. at 1 - 800 - 767 - 0403.

Report ID: 224821-001

Version 7.6

Date of Report: November 2, 1998

Page #4



An 'X' meets search criteria; a dot exceeds search criteria.

For more information call VISTA Information Solutions, Inc. at 1 - 800 - 767 - 0403.

Report ID: 224821-001

Version 7.6

Date of Report: November 2, 1998

Page #5

MAP ID	WITHIN SUBJECT PROPERTY AREA	VISTA ID DISTANCE DIRECTION	A															
			CONTRACTS	TSO	SPL	SCL	CERCLIS/WRAP	LUST	SWLF	NON ASTM	TRIS	UST	AST	WOL	SPILLS			
14	UNOCAL 5552 WEST CENTURY BLVD. SERVICE STATION LOS ANGELES, CA 90045	200332537 0.07 MI NA																X
14	AIRPORT UNION SERVICE 5552 W CENTURY LOS ANGELES, CA 90045	4023786 0.03 MI NA															X	
14	UNOCAL SVC STA #3272 5552 W CENTURY BLVD LOS ANGELES, CA 90045	438958 0.00 MI NA								X								
14	TEXACO STATION 5561 W CENTURY LOS ANGELES, CA 90045	421551 0.00 MI NA					X		X		X							
14	76 PRODUCTS STATION #3272 5552 CENTURY BLVD W LOS ANGELES, CA 90045	1226570 0.00 MI NA					X											
14	UNOCAL 5552 WEST CENTURY BLVD. SERVICE STATION LOS ANGELES, CA 90045	200333815 0.00 MI NA																X
15	N/A 9620 BELLANCA LOS ANGELES, CA 90045	4824140 0.00 MI NA															X	
15	SECOM INTERNATIONAL INC 9610 BELLANCA AVE LOS ANGELES, CA 90045	173367 0.00 MI NA								X								
15	INFORMATION CONTROL CORP 9610 BELLANCA AVE LOS ANGELES, CA 90045	206039 0.00 MI NA								X								
16	CONTINENTAL AIRLINES CARGO FACILITY 5628 W CENTURY BLVD LOS ANGELES, CA 90045	109018 0.00 MI NA								X								
16	SUN CAL, INCORPORATED 5657 W CENTURY LOS ANGELES, CA 90045	1033786 0.00 MI NA															X	
17	WTC AIR FREIGHT 5500 W CENTURY LOS ANGELES, CA 90045	4023784 0.00 MI NA															X	
18	NATIONAL TECHNICAL SYSTEMS 5320 W 104TH LOS ANGELES, CA 90045	287309 0.00 MI NA								X		X						
18	HUGHES AIRCRAFT AIRPORT SITE 5340 W 104TH ST LOS ANGELES, CA 90045	202378 0.00 MI NA				X	X		X									
18	PULPULATOR COURIER CO 5340 W 104TH LOS ANGELES, CA 90045	4018276 0.00 MI NA															X	
19	CENTURY CENTRE PARTNERS LTD 5711 W CENTURY LOS ANGELES, CA 90045	4023787 0.00 MI NA															X	

MAP ID	WITHIN SUBJECT PROPERTY AREA	VISTA ID DISTANCE DIRECTION	A															
			CONTRACTS	TSO	SPL	SCL	CERCLIS/WRAP	LUST	SWLF	NON ASTM	TRIS	UST	AST	WOL	SPILLS			
20	USDA APHIS VETERANS SVC 5510 104TH ST LOS ANGELES, CA 90045	7857639 0.00 MI NA															X	
21	REGENCY DEVELOPMENT CORP. 09700 BELLANCA AV LOS ANGELES, CA 90045	6946857 0.00 MI NA														X		
21	ARROWSMITH INDUSTRIES INC 9700 BELLANCA AVE LOS ANGELES, CA 90045	27552 0.00 MI NA														X		
21	WALLY PARK 9700 BELLANCA LOS ANGELES, CA 90045	3775713 0.00 MI NA															X	
22	LEO LEONARD 5335 W 102ND LOS ANGELES, CA 90045	4076322 0.00 MI NA															X	
22	FLEET AUTO BODY 5325 W 102ND ST LOS ANGELES, CA 90045	132592 0.00 MI NA														X		
23	RADIX GROUP INTL 5510 W 102ND ST LOS ANGELES, CA 90045	200105026 0.00 MI NA																X
23	RADIX GROUP INTERNATIONAL 5510 W 102ND ST LOS ANGELES, CA 90045	5746920 0.00 MI NA														X		
24	FANSTEEL PRECISION SHEET METAL 5235 W 104TH ST LOS ANGELES, CA 90045	148524 0.00 MI NA	X				X	X	X	X							X	
24	FAN STEEL 5220 W. 104 TH STREET LOS ANGELES, CA 90045	200907713 0.00 MI NA																X
25	STRAND CENTURY INCORPORATED 5432 W 102ND ST LOS ANGELES, CA 90045	402717 0.00 MI NA														X		
25	LORIMAR TELEPICTURES 5432 W 102ND ST LOS ANGELES, CA 90045	248786 0.00 MI NA														X		
26	AJAX RENT A CAR 5221 W 102ND LOS ANGELES, CA 90045	3190797 0.00 MI NA															X	
27	HENRY SOSS COMPANY 05736 W 096TH ST .CA	6563258 0.00 MI NA														X		
27	NEUTROGENA INC 5755 W 96TH LOS ANGELES, CA 90045	283028 0.00 MI NA														X	X	
27	DIAGNOSTIC PRODUCTS CO 5700 W 86TH LOS ANGELES, CA 90045	121032 0.00 MI NA														X	X	

MAP ID	WITHIN SUBJECT PROPERTY AREA	A													
		VISTA ID DISTANCE DIRECTION	NPL	CORRACTS	TSD	SPL	SCL	CERCLIS/RAP	LUST	SWLF	NON ASTH	TIBS	UST	AST	VIOL
27	PACIFIC BELL (A2-725) 5721 W 96TH LOS ANGELES, CA 90045	216652 0.90 MI NA											X		
27	HENRY SOSS CO 5716 W 96TH LOS ANGELES, CA 90045	387544 0.69 MI NA								X		X			
27	GRAND RENT A CAR DBA AVIS RAC 5721 W 96TH ST LOS ANGELES, CA 90045	4061189 0.06 MI NA								X					
28	EMERY AIR FREIGHT 05707 W 098TH ST CA	6562259 0.00 MI NA								X					
28	PETROLANE 5741 W 98TH LOS ANGELES, CA 90045	4017596 0.00 MI NA										X			
28	AIR FREIGHT TRANSPORTATION CO 5705 W 98TH LOS ANGELES, CA 90045	4017595 0.00 MI NA										X			
28	EMERY WORLDWIDE 5705 W 98TH ST LOS ANGELES, CA 90045	135086 0.00 MI NA								X					
29	RAMADA HOTEL 9620 AIRPORT LOS ANGELES, CA 90045	4495950 0.00 MI NA										X			
29	BUDGET RENT-A-CAR-LAX 9775 AIRPORT LOS ANGELES, CA 90045	1102715 0.06 MI NA					X		X		X				
30	N AND P AUTO BODY 5966 W 96TH ST LOS ANGELES, CA 90045	289799 0.00 MI NA								X					
31	DOBBS HOUSES, INC/SATS 5807 W 98TH LOS ANGELES, CA 90045	4017597 0.00 MI NA										X			
32	AIRBORNE FREIGHT CORPORATION 5851 W 96TH LOS ANGELES, CA 90045	1216529 0.00 MI NA										X			
33	ALLIED SIGNAL AEROSPACE CO 9851 SEPULVEDA LOS ANGELES, CA 90045	1288698 0.00 MI NA					X		X		X				
33	GARRETT CORPORATION THE 9851 SEPULVEDA BLVD LOS ANGELES, CA 90045	3203262 0.00 MI NA								X					
33	AIRESEARCH MFG CO OF CA 9851 SEPULVEDA BLVD LOS ANGELES, CA 90045	8219 0.02 MI NA								X					
34	THRIFTY RENT A CAR, INC 6151 W 98TH LOS ANGELES, CA 90045	1230720 0.00 MI NA										X			

MAP ID	WITHIN SUBJECT PROPERTY AREA	A													
		VISTA ID DISTANCE DIRECTION	NPL	CORRACTS	TSD	SPL	SCL	CERCLIS/RAP	LUST	SWLF	NON ASTH	TIBS	UST	AST	VIOL
35	AIRPORT COLLEGE CENTER 9700 S SEPULVEDA LOS ANGELES, CA 90045	1242781 9.00 MI NA													X
36	INGLEWOOD R V SUPPLIES INC 9121 S AVIATION BLVD INGLEWOOD, CA 90301	8688997 0.00 MI NA										X			
36	UNION BANK-COLLINS TRUST PROP 9117 AVIATION BLVD INGLEWOOD, CA 90301	6568996 0.00 MI NA										X			
36	COLLING TRUST PROPERTY 9117 AVIATION INGLEWOOD, CA 90301	7431218 0.00 MI NA									X				
36	COLLINS TURST 0121 AVIATION BLVD S INGLEWOOD, CA 90301	5300997 0.00 MI NA							X						
36	COLLING TRUST PROPERTY 9117 AVIATION BLVD INGLEWOOD, CA 90301	6508990 0.05 MI NA						X							
36	HARRY'S AIRPORT ARCO 9131 AVIATION INGLEWOOD, CA 90301	4018219 0.00 MI NA										X			
36	HARRY'S AIRPORT GARAGE 9131 S AVIATION BLVD INGLEWOOD, CA 90301	1228737 0.00 MI NA										X			
37	GARRETT AIRESEARCH 9225 AVIATION LOS ANGELES, CA 90045	4824051 0.00 MI NA										X			
37	RON'S AUTO 9200 AVIATION LOS ANGELES, CA 90045	1259491 0.00 MI NA										X			
37	GARRETT CORP AIRESEARCH IND DIV 9225 AVIATION BLVD LOS ANGELES, CA 90045	1188111 0.00 MI NA									X				
37	PRINCELAND PROPERTY 1237 ARBOR VITAE STREE INGLEWOOD, CA 90301	6888410 0.00 MI NA						X				X			
37	ALLIED SIGNAL/GARRETT THERMAL 09225 AVIATION BL LOS ANGELES, CA 90045	3862349 0.00 MI NA						X		X					
38	PRODUCTS ENGINEERING CORP 9430 BELLANCA AVE LOS ANGELES, CA 90045	3378111 0.00 MI NA								X					
38	BLANCA AIR FREIGHT LTD PARTNER 9326 BELLANCA LOS ANGELES, CA 90045	4018915 0.00 MI NA										X			
38	FLYING TIGER LINE INC 9432 BELLANCA LOS ANEELES, CA 90045	3725700 0.00 MI NA										X			



An 'X' meets search criteria; a dot exceeds search criteria.

For more information call VISTA Information Solutions, Inc. at 1-800-767-0403.

Report ID: 224821-001

Date of Report: November 2, 1998

Version 2.6

Page 25



An 'X' meets search criteria; a dot exceeds search criteria.

For more information call VISTA Information Solutions, Inc. at 1-800-767-0403.

Report ID: 224821-001

Date of Report: November 2, 1998

Version 2.6

Page 25

MAP ID	WITHIN SUBJECT PROPERTY AREA	VISTA ID DISTANCE DIRECTION	A																					
			CONTRACTS	TSO	SPL	SCL	CERCLIS/FRAP	LUFT	SWLF	NONASTM	TRIS	JUST	AST	VIOL	SPILLS									
38	WESTERN FEDERAL CREDIT UNION 9323 BELLANCA LOS ANGELES, CA 90045	4015814 0.00 MI NA																					X	
38	ALLAN JONAS 9320 BELLANCA LOS ANGELES, CA 90045	4015813 0.00 MI NA																					X	
39	MERLE NORMAN COSMETICS 9130 BELLANCA LOS ANGELES, CA 90045	26679 0.00 MI NA						X		X		X												
40	KING DELIVERY INC 5600 ARBOR VITAE LOS ANGELES, CA 90045	524290 0.00 MI NA						X		X		X												
40	DOLLAR RENT-A-CAR 5630 ARBOR VITAE LOS ANGELES, CA 90045	4015606 0.00 MI NA												X										
40	CONTROL DATA CORP LA REPAIR CTR 5630 ARBOR VITAE BLVD LOS ANGELES, CA 90045	100876 0.00 MI NA									X													
41	NEUTROGENA CORP 5800 W ARBOR VITAE LOS ANGELES, CA 90045	4498533 0.00 MI NA						X				X												
41	NATIONAL CAR RENTAL SYSTEM INC 9204 AIRPORT LOS ANGELES, CA 90045	4018949 0.00 MI NA											X											
42	LA PUMPING PLANT 53 9408 AIRPORT BLVD LOS ANGELES, CA 90045	238964 0.00 MI NA								X														
43	LA WESTCHESTER LIBRARY 8946 SEPULVEDA EAST WY LOS ANGELES, CA 90045	240141 0.00 MI NA								X														
44	GENERAL RENT A CAR SYSTEM, INC 6316 WILL ROGERS LOS ANGELES, CA 90045	4046913 0.00 MI NA											X											
44	WESTCHESTER CAR WASH 6313 WILL ROGERS ST LOS ANGELES, CA 90045	464226 0.00 MI NA								X														
45	GENERAL RENT-A-CAR 9149 S SEPULVEDA LOS ANGELES, CA 90045	166612 0.00 MI NA								X		X												
45	T.C.L. INC 6355 WESTCHESTER PY LOS ANGELES, CA 90045	4047585 0.00 MI NA											X											
45	HOLLYWOOD TIRE CO. 9120 S SEPULVEDA BLVD. LOS ANGELES, CA 90045	798467 0.00 MI NA								X														
46	PACIFIC BLD NGMT/AIRPORT OFFICE CTR 8929-8939 SEPULVEDA BLVD #230 LOS ANGELES, CA 90045	316156 0.00 MI NA								X														

MAP ID	WITHIN SUBJECT PROPERTY AREA	VISTA ID DISTANCE DIRECTION	A																					
			CONTRACTS	TSO	SPL	SCL	CERCLIS/FRAP	LUFT	SWLF	NONASTM	TRIS	JUST	AST	VIOL	SPILLS									
46	HAPPY CLEANERS 8911 S SEPULVEDA BLVD LOS ANGELES, CA 90045	166530 0.00 MI NA												X										
46	ADAGE GRAPHICS 8939 S SEPULVEDA BLVD #424 LOS ANGELES, CA 90045	1269329 0.00 MI NA										X												
46	LA UNIFIED SCHOOL DISTRICT 8920 SEPULVEDA LOS ANGELES, CA 90011	4504318 0.00 MI NA																				X		
47	AVON RENT A CAR TRUCK VAN 9220 S SEPULVEDA LOS ANGELES, CA 90045	932016 0.00 MI NA							X				X											
48	PUREX CORP MINES FLD INGLEWOOD, CA 90301	242459 9.00 MI											X		X									



An 'X' meets search criteria; a dot exceeds search criteria.

For more information call VISTA Information Solutions, Inc. at 1 - 800 - 767 - 0403.

Report ID: 224821-001

Version 2.6

Date of Report: November 2, 1998

Page #10



An 'X' meets search criteria; a dot exceeds search criteria.

For more information call VISTA Information Solutions, Inc. at 1 - 800 - 767 - 0403.

Report ID: 224821-001

Version 2.6

Date of Report: November 2, 1998

Page #11

UNMAPED SITES	VISTA ID	A																
		NPL	CONTRACTS	FSD	SPL	SEL	CERCLIS/RAP	LUST	SWLF	NON ASTM	TIRS	UST	AST	VIOL	SPILLS			
25 GLIDE SLOPE ENGINE GENERATOR LAX LOS ANGELES, CA 90045	4032654																	
LAX FIRE DRUM PIT IMPERIAL HWY LOS ANGELES, CA 90045	1585483								X									
LA CITY DEPARTMENT OF PUBLIC WORKS LOS ANGELES, CA	6870239							X										
LA CITY DEPARTMENT OF PARKS AND RECREATION LOS ANGELES, CA	6870240							X										
LA CITY WASHINGTON BLVD LOS ANGELES, CA	6870243							X										
CALTRANS - SOUTH GATE #2 LONG BEACH FWY @ LOS ANGELES RIVER LOS ANGELES, CA	7309375							X										
VICKERS, FLUID CONTROL ACTUATOR LOS ANGELES, CA	6012771											X						
NEWHALL STATION VALENCIA BLVD. AT NEWHALL AVE. LOS ANGELES, CA	3926987												X					



An 'X' meets search criteria; a dot exceeds search criteria.
For more information call VISTA Information Solutions, Inc. at 1-800-767-0403.
Report ID: 224821-001 Date of Report: November 2, 1998
Version 2.6 Page #12

SITE ASSESSMENT - SPECIAL PROJECT

SUBJECT PROPERTY AREA

VISTA Address:	CHEVRON 5205 W IMPERIAL LOS ANGELES, CA 90045	VISTA ID#:	931926
		Distance/Direction:	0.00 MI / NA
		Plotted as:	Point
STATE UST - State Underground Storage Tank / SRC# 1612		EPA/Agency ID:	N/A
Agency Address:	CHEVRON 5205 W IMPERIAL LOS ANGELES, CA 90045		
Underground Tanks:	NOT REPORTED		
Aboveground Tanks:	NOT REPORTED		
Tanks Removed:	NOT REPORTED		
Tank ID:	10	Tank Status:	NOT AVAILABLE
Tank Contents:	NOT AVAILABLE	Leak Monitoring:	UNKNOWN
Tank Age:	NOT REPORTED	Tank Piping:	NOT AVAILABLE
Tank Size (Units):	NOT REPORTED (NOT AVAILABLE)	Tank Material:	NOT AVAILABLE

Map ID
1

STATE UST - State Leaking Underground Storage Tank / SRC# 4828		EPA/Agency ID:	N/A
Agency Address:	CHEVRON #3 7795 5201 IMPERIAL HWY W WESTCHESTER, CA 90045		
Facility ID:	30548068		
Leak Report Date:	05/15/1987		
Pollution Characterization Date:	04/11/1989		
Substance:	GASOLINE		
Quantity / Units:	1400	Units:	NOT REPORTED
Remediation Event:	REMOVE FREE PRODUCT		
Remediation Status:	REMEDIAL ACTION UNDERWAY		
Media Affected:	OTHER GROUND WATER		
Description / Comment:	CROSS STREET: LA CIENEGA		
Description / Comment:	LOS ANGELES REGION		
Description / Comment:	REVIEW DATE: 12/21/1997		

CORTESE / SRC# 4040		Agency ID:	900450089
Agency Address:	CHEVRON #3 7795 5201 IMPERIAL LOS ANGELES, CA 90045		
List Name:	Agency Code ()		
Site ID:	NOT REPORTED		

STATE UST - State Leaking Underground Storage Tank / SRC# 4918		EPA/Agency ID:	N/A
Agency Address:	CHEVRON #3 7795 5201 IMPERIAL HWY W WESTCHESTER, CA 90045		
Facility ID:	900450089		
Leak Date:	05/15/1987		
Substance:	GASOLINE		
Remediation Status:	REMEDIAL ACTION UNDERWAY		
Media Affected:	SOIL AND GROUNDWATER		
Description / Comment:	CROSS STREET: LA CIENEGA		



* VISTA address includes enhanced city and ZIP.
For more information call VISTA Information Solutions, Inc. at 1-800-767-0403.
Report ID: 224821-001 Date of Report: November 2, 1998
Version 2.6 Page #13

SUBJECT PROPERTY AREA CONT.

Description / Comment:		LOCAL AGENCY: CITY OF LOS ANGELES	
FINDS - Facility Index System / SRC# 4840		EPA/Agency ID:	N/A
Agency Address:		CHEVRON STA 87788 5201 W IMPERIAL HWY LOS ANGELES, CA 90045	
Indian Land:	NOT REPORTED	Federal Facility:	UNKNOWN
Duns #:	NOT REPORTED		
SIC Code:	NOT REPORTED / NOT REPORTED		
Program Name:	RCRIS		
Agency ID:	CAD983638487		

VISTA Address*:	R H SERVICE, INC. 5201 W IMPERIAL LOS ANGELES, CA 90045	VISTA ID#:	4030202
		Distance/Direction:	0.00 MI / NA
		Plotted as:	Point
STATE UST - State Underground Storage Tank / SRC# 1612		EPA/Agency ID:	N/A

Agency Address:		R H SERVICE, INC. 5201 W IMPERIAL LOS ANGELES, CA 90021	
Underground Tanks:	NOT REPORTED		
Aboveground Tanks:	NOT REPORTED		
Tanks Removed:	NOT REPORTED		
Tank ID:	NU	Tank Status:	NOT AVAILABLE
Tank Contents:	NOT AVAILABLE	Leak Monitoring:	UNKNOWN
Tank Age:	NOT REPORTED	Tank Piping:	NOT AVAILABLE
Tank Size (Units):	NOT REPORTED (NOT AVAILABLE)	Tank Material:	NOT AVAILABLE

VISTA Address*:	TEXACO 5033 IMPERIAL HWY W LOS ANGELES, CA 90045	VISTA ID#:	937676
		Distance/Direction:	0.00 MI / NA
		Plotted as:	Point
STATE LUST - State Leaking Underground Storage Tank / SRC# 4828		EPA/Agency ID:	N/A

Agency Address:		TEXACO 5033 IMPERIAL HWY W LENNING, CA 90004	
Facility ID:	030209		
Leak Report Date:	01/27/1986		
Substance:	WASTE OIL		
Remediation Status:	NO ACTION		
Media Affected:	LINDY/IND		
Description / Comment:	LOS ANGELES REGION		
Description / Comment:	REVIEW DATE: 08/19/1997		

CORTESE / SRC# 4840	Agency ID:	000208
Agency Address:		TEXACO 5033 IMPERIAL LENNING, CA 900370000
List Name:	Agency Code ()	
Site ID:	NOT REPORTED	

STATE LUST - State Leaking Underground Storage Tank / SRC# 4818		EPA/Agency ID:	N/A
Agency Address:		TEXACO 5033 IMPERIAL HWY W LENNING, CA 90004	
Facility ID:	030209		
Leak Date:	01/27/1986		
Substance:	WASTE OIL		
Remediation Status:	NO ACTION		

Agency Address:		TEXACO 5033 IMPERIAL HWY W LENNING, CA 90004	
Facility ID:	030209		
Leak Date:	01/27/1986		
Substance:	WASTE OIL		
Remediation Status:	NO ACTION		



SUBJECT PROPERTY AREA CONT.

Media Affected:	UNDEFINED		
Description / Comment:	LOCAL AGENCY: COUNTY OF LOS ANGELES		

VISTA Address*:	CAL TRANS 5033 W IMPERIAL LOS ANGELES, CA 90045	VISTA ID#:	3777082
		Distance/Direction:	0.00 MI / NA
		Plotted as:	Point
STATE UST - State Underground Storage Tank / SRC# 1612		EPA/Agency ID:	N/A

Agency Address:		CAL TRANS 5033 W IMPERIAL INGLEWOOD, CA 90307	
Underground Tanks:	NOT REPORTED		
Aboveground Tanks:	NOT REPORTED		
Tanks Removed:	NOT REPORTED		
Tank ID:	NU	Tank Status:	NOT AVAILABLE
Tank Contents:	NOT AVAILABLE	Leak Monitoring:	UNKNOWN
Tank Age:	NOT REPORTED	Tank Piping:	NOT AVAILABLE
Tank Size (Units):	NOT REPORTED (NOT AVAILABLE)	Tank Material:	NOT AVAILABLE

VISTA Address*:	HUGHES AIRCRAFT CO RSG 11105 S LACIENEGA BLVD LOS ANGELES, CA 90045	VISTA ID#:	202355
		Distance/Direction:	0.00 MI / NA
		Plotted as:	Point
FINDS - Facility Index System / SRC# 4940		EPA/Agency ID:	N/A

Agency Address:		HUGHES AIRCRAFT CO RSG 11105 S LACIENEGA BLVD LOS ANGELES, CA 90009	
Indian Land:	NOT REPORTED	Federal Facility:	UNKNOWN
Duns #:	NOT REPORTED		
SIC Code:	NOT REPORTED / NOT REPORTED		
Program Name:	RCRIS		
Agency ID:	CAD981392688		

VISTA Address*:	MAXICARE DATA CENTER 11231 LA CIENEGA LOS ANGELES, CA 90045	VISTA ID#:	4031451
		Distance/Direction:	0.00 MI / NA
		Plotted as:	Point
STATE UST - State Underground Storage Tank / SRC# 1612		EPA/Agency ID:	N/A

Agency Address:		SAME AS ABOVE	
Underground Tanks:	NOT REPORTED		
Aboveground Tanks:	NOT REPORTED		
Tanks Removed:	NOT REPORTED		
Tank ID:	NU	Tank Status:	NOT AVAILABLE
Tank Contents:	NOT AVAILABLE	Leak Monitoring:	UNKNOWN
Tank Age:	NOT REPORTED	Tank Piping:	NOT AVAILABLE
Tank Size (Units):	NOT REPORTED (NOT AVAILABLE)	Tank Material:	NOT AVAILABLE

VISTA Address*:	MINIS AUTO BODY 11016 LA CIENEGA BLVD INGLEWOOD, CA 90304	VISTA ID#:	1601027
		Distance/Direction:	0.00 MI / NA
		Plotted as:	Point
FINDS - Facility Index System / SRC# 4940		EPA/Agency ID:	N/A

Agency Address:		SAME AS ABOVE	
Indian Land:	NOT REPORTED	Federal Facility:	NO
Duns #:	NOT REPORTED		
SIC Code:	NOT REPORTED / NOT REPORTED		



SUBJECT PROPERTY AREA CONT.

Program Name: RCRIS
Agency ID: CAD092494361

VISTA Address: AERO PRODUCTS RESEARCH
11261 HINDRY AVE
LOS ANGELES, CA 90045
VISTA ID#: 7297
Distance/Direction: 0.00 MI / NA
Plotted as: Point

Map ID
4

FINDS - Facility Index System / SRC# 4940
EPA/Agency ID: N/A

Agency Address: SAME AS ABOVE
Indian Land: NOT REPORTED Federal Facility: UNKNOWN
Duns #: NOT REPORTED
SIC Code: NOT REPORTED NOT REPORTED
Program Name: RCRIS
Agency ID: CAD092494361

VISTA Address: GENERAL ELECTRIC COMPANY
11223 SO HINDRY STREET
LOS ANGELES, CA 90045
VISTA ID#: 167487
Distance/Direction: 0.00 MI / NA
Plotted as: Point

Map ID
4

FINDS - Facility Index System / SRC# 4940
EPA/Agency ID: N/A

Agency Address: GE CO
11223 SO HINDRY ST
LOS ANGELES, CA 90045
Indian Land: NOT REPORTED Federal Facility: UNKNOWN
Duns #: NOT REPORTED
SIC Code: NOT REPORTED NOT REPORTED
Program Name: RCRIS
Agency ID: CAD092494361

VISTA Address: LA INTERNATIONAL AIRPORT (LAX)
11101 S AVIATION BLVD
LOS ANGELES, CA 90045
VISTA ID#: 200008121
Distance/Direction: 0.00 MI / NA
Plotted as: Point

Map ID
5

ERMS - Emergency Response Notification System / SRC# 4939
Agency ID: 92-4739

Agency Address: SAME AS ABOVE
Spill Date Time: JUNE 19, 1992 01:42:09 PM
Case Number: 92-4739
Spill Location: 11101 S AVIATION BLVD
Source Agency: E
Discharger Org: LA INTERNATIONAL AIRPORT (LAX)
Material Spilled: METHYLENE DIAMINE(P1-DIAM), 2.69 (LBS)
Fields Not Reported: Discharger Name, Discharger Phone, Waterway Affected

Air Release: NO Land Release: YES Water Release: NO Ground Release: NO Facility Release: NO Other Release: NO

VISTA Address: NORTHWEST ORIENT CARGO
11101 AVIATION
LOS ANGELES, CA 90045
VISTA ID#: 1245874
Distance/Direction: 0.00 MI / NA
Plotted as: Point

Map ID
5

STATE UST - State Underground Storage Tank / SRC# 1612
EPA/Agency ID: N/A

Agency Address: SAME AS ABOVE
Underground Tanks: 3
Aboveground Tanks: NOT REPORTED
Tanks Removed: NOT REPORTED

SUBJECT PROPERTY AREA CONT.

Tank ID: N/A Tank Status: NOT AVAILABLE
Tank Contents: NOT AVAILABLE Leak Monitoring: UNKNOWN
Tank Age: NOT REPORTED Tank Piping: NOT AVAILABLE
Tank Size (Units): NOT REPORTED (NOT AVAILABLE) Tank Material: NOT AVAILABLE

VISTA Address: NORTHWEST AIRLINES CARGO
11101 AVIATION BLVD
LOS ANGELES, CA 90045
VISTA ID#: 301669
Distance/Direction: 0.00 MI / NA
Plotted as: Point

Map ID
5

FINDS - Facility Index System / SRC# 4940
EPA/Agency ID: N/A

Agency Address: SAME AS ABOVE
Indian Land: NOT REPORTED Federal Facility: NO
Duns #: 133719723
SIC Code: 4512 TCU-AIR TRANSPORTATION SCHEDULED/4512 TCU-AIR TRANSPORTATION SCHEDULED
Program Name: RCRIS
Agency ID: CAD092011546
Program Name: FACILITY ACTIVE DB RECORD
Agency ID: 133719723

VISTA Address: INTERWEB
5251 W IMPERIAL HWY
LOS ANGELES, CA 90045
VISTA ID#: 210793
Distance/Direction: 6.00 MI / NA
Plotted as: Point

Map ID
6

Regional CERCLIS / SRC# 2462
EPA ID: CAD092516772

Agency Address: SAME AS ABOVE
Regional Utility Description: SOLVENTS

Regional CERCLIS / SRC# 2462
EPA ID: CAD092516772

Agency Address: SAME AS ABOVE
Regional Utility Description: OTHER ELECTROMAGNETIC INTERFERENCE TREATMENT SLUDGE, SPENT BATH SOLUTION

Regional CERCLIS / SRC# 2462
EPA ID: CAD092516772

Agency Address: SAME AS ABOVE

Regional Utility Description: HAZARDOUS UNCERTAIN

Regional CERCLIS / SRC# 2462
EPA ID: CAD092516772

Agency Address: SAME AS ABOVE
Regional Utility Description: RCRA REGULATED GENERATOR SEE NOTIFICATION FILE

Regional CERCLIS / SRC# 2462
EPA ID: CAD092516772

Agency Address: SAME AS ABOVE

Regional Utility Description: FACILITY CLOSED

LA Co Site Mon - LA County Site Mitigation / SRC# 4831
Agency ID: COSS31

Agency Address: INTERWEB
5251 W IMPERIAL HWY
CA 90045
COSS31
Log Number: NOT REPORTED
Discovery Date: NOT REPORTED
Abate Date: NOT REPORTED

FINDS - Facility Index System / SRC# 4940
EPA/Agency ID: N/A

Agency Address: SAME AS ABOVE
Indian Land: NOT REPORTED Federal Facility: UNKNOWN
Duns #: NOT REPORTED
SIC Code: NOT REPORTED NOT REPORTED

SUBJECT PROPERTY AREA CONT.			
Program Name:	RCRIS		
Agency ID:	CAD092516772		
Program Name:	CERCLIS		
Agency ID:	CAD092516772		
NFRAP / SRC# 4042	EPA ID: CAD092516772		
Agency Address:	SAME AS ABOVE		
Alias Name:	RAND R DONNELLEY (OWNER)		
Alias Street:	NOT REPORTED		
Alias City:	NOT REPORTED	Alias Latitude:	6
Alias Zip:	NOT REPORTED	Alias Longitude:	5
Alias State:	CA		
Alias Description:	PREVIOUS EPA ID# AZD 981 418 977		
EPA Region:	9		
Congressional District:	??		
Federal Facility:	NOT A FEDERAL FACILITY		
Facility Ownership:	UNKNOWN		
Site Incident Category:	UNKNOWN		
Federal Facility Docket:	Agency Code (?)		
NPL Status:	NOT ON NPL		
Incident Type:	Unknown		
Proposed NPL Update #:	0		
Final NPL Update #:	0		
Financial Management System ID:	NOT REPORTED		
Latitude:	3555550		
Longitude:	11822100		
Lat/Long Source:	RESEARCHED BY THE REGION AND MANUALLY ENTERED		
Lat/Long Accuracy:	UNKNOWN		
Dioxin Tier:	Unknown		
USGS Hydro Unit:	18070134		
RCRA Indicator:	Unknown		
Unit Id:	0		
Unit Name:	ENTIRE SITE		
Type:	DISCOVERY	Lead Agency:	EPA FUND-FINANCED
Qualifier:	UNKNOWN	Category:	Unknown
Name:	NOT REPORTED	Actual Start Date:	NOT REPORTED
Plan Status:	Unknown	Actual Completion Date:	UNKNOWN
Type:	PRELIMINARY ASSESSMENT	Lead Agency:	STATE FUND FINANCED
Qualifier:	NO FURTHER REMEDIAL ACTION PLANNED	Category:	Unknown
Name:	NOT REPORTED	Actual Start Date:	UNKNOWN
Plan Status:	Unknown	Actual Completion Date:	UNKNOWN
SCL - State Equivalent CERCLIS List / SRC# 5111	Agency ID: 19270325		
Agency Address:	SAME AS ABOVE		
Status:	UNKNOWN		
Facility Type:	NOT AVAILABLE		
Lead Agency:	UNKNOWN		
State Status:	NO FURTHER ACTION FOR DTSC		
Pollutant 1:	UNKNOWN		
Pollutant 2:	UNKNOWN		
Pollutant 3:	UNKNOWN		

SUBJECT PROPERTY AREA CONT.				
VISTA Address:	RAYMOND ISAAC 6047 W IMPERIAL LOS ANGELES, CA 90045	VISTA ID#:	4030199	Map ID 6
		Distance/Direction:	0.00 MI / NA	
		Plotted as:	Point	
STATE UST - State Underground Storage Tank / SRC# 1612	EPA/Agency ID:	N/A		
Agency Address:	RAYMOND ISAAC 6047 W IMPERIAL INGLEWOOD, CA 90301			
Underground Tanks:	NOT REPORTED			
Aboveground Tanks:	NOT REPORTED			
Tanks Removed:	NOT REPORTED			
Tank ID:	TU	Tank Status:	NOT AVAILABLE	
Tank Contents:	NOT AVAILABLE	Leak Monitoring:	UNKNOWN	
Tank Age:	NOT REPORTED	Tank Piping:	NOT AVAILABLE	
Tank Size (Units):	NOT REPORTED (NOT AVAILABLE)	Tank Material:	NOT AVAILABLE	
VISTA Address:	OGDEN FOOD SERVICE CORPORATION 6251 W IMPERIAL LOS ANGELES, CA 90045	VISTA ID#:	4030203	Map ID 6
		Distance/Direction:	0.00 MI / NA	
		Plotted as:	Point	
STATE UST - State Underground Storage Tank / SRC# 1612	EPA/Agency ID:	N/A		
Agency Address:	SAME AS ABOVE			
Underground Tanks:	NOT REPORTED			
Aboveground Tanks:	NOT REPORTED			
Tanks Removed:	NOT REPORTED			
Tank ID:	TU	Tank Status:	NOT AVAILABLE	
Tank Contents:	NOT AVAILABLE	Leak Monitoring:	UNKNOWN	
Tank Age:	NOT REPORTED	Tank Piping:	NOT AVAILABLE	
Tank Size (Units):	NOT REPORTED (NOT AVAILABLE)	Tank Material:	NOT AVAILABLE	
VISTA Address:	AIR FRANCE AIR CARGO HAND.SERV 5621 W IMPERIAL HWY. LOS ANGELES, CA 90045	VISTA ID#:	237007987	Map ID 7
		Distance/Direction:	0.00 MI / NA	
		Plotted as:	Point	
ERNS - Emergency Response Notification System / SRC# 4939	EPA/Agency ID:	N/A		
Agency Address:	AIR FRANCE AIR CARGO HAND.SERV 5621 W IMPERIAL HWY. LA, CA 90045			
Spill Date Time:	FEBRUARY 15, 1997 10:30:00 AM			
Spill Location:	5621 W IMPERIAL HWY.			
Discharger Name:	AIR FRANCE AIR CARGO HAND.SERV			
Discharger Org:	AIR FRANCE AIR CARGO HAND.SERV			
Material Spilled:	PAINT (UNLTD) 3.00 (GAL)			
Fields Not Reported:	Case Number, Source Agency, Discharger Phone, Waterway Affected			
Air Release:	NO	Land Release:	YES	
Water Release:	NO	Ground Release:	NO	
Facility Release:	NO	Other Release:	NO	
VISTA Address:	WESTCHESTER STREET MAINT YARD 5323 W 111TH LOS ANGELES, CA 90045	VISTA ID#:	240142	Map ID 8
		Distance/Direction:	0.00 MI / NA	
		Plotted as:	Point	
STATE UST - State Underground Storage Tank / SRC# 1612	EPA/Agency ID:	N/A		
Agency Address:	SAME AS ABOVE			
Underground Tanks:	4			
Aboveground Tanks:	NOT REPORTED			
Tanks Removed:	NOT REPORTED			



SUBJECT PROPERTY AREA CONT.

Tank ID:	TU	Tank Status:	NOT AVAILABLE
Tank Contents:	NOT AVAILABLE	Leak Monitoring:	UNKNOWN
Tank Age:	NOT REPORTED	Tank Piping:	NOT AVAILABLE
Tank Size (Units):	NOT REPORTED (NOT AVAILABLE)	Tank Material:	NOT AVAILABLE

FINDS - Facility Index System / SRC# 4940		EPA/Agency ID:	N/A
Agency Address:	LA WESTCHESTER ST/MAINT YARD 5823 W 111TH ST WESTCHESTER, CA 90045		
Indian Land:	NOT REPORTED	Federal Facility:	UNKNOWN
Duns #:	NOT REPORTED		
SIC Code:	NOT REPORTED		
Program Name:	RCRIS		
Agency ID:	CA088188826		

VISTA Address:	LEAR ASTRONICS CORP 11307 S HWDRY AVE LOS ANGELES, CA 90045	VISTA ID#:	240953
		Distance/Direction:	0.00 MI / NA
		Plotted as:	Point

Map ID
9

FINDS - Facility Index System / SRC# 4940		EPA/Agency ID:	N/A
Agency Address:	SAME AS ABOVE		
Indian Land:	NOT REPORTED	Federal Facility:	UNKNOWN
Duns #:	NOT REPORTED		
SIC Code:	NOT REPORTED		
Program Name:	RCRIS		
Agency ID:	CAD881912854		

VISTA Address:	COPP TRANSPORTATION 18415 SO LA CIENEGA BLVD LOS ANGELES, CA 90045	VISTA ID#:	102014
		Distance/Direction:	0.00 MI / NA
		Plotted as:	Point

Map ID
10

FINDS - Facility Index System / SRC# 4940		EPA/Agency ID:	N/A
Agency Address:	COPP TRANSP 18415 SO LA CIENEGA BLVD LOS ANGELES, CA 90045		
Indian Land:	NOT REPORTED	Federal Facility:	UNKNOWN
Duns #:	NOT REPORTED		
SIC Code:	NOT REPORTED		
Program Name:	RCRIS		
Agency ID:	CAD198092452		

VISTA Address:	LEE KEITER DEVELOPMENT CO 10419 S LA CIENEGA LOS ANGELES, CA 90045	VISTA ID#:	4031449
		Distance/Direction:	0.00 MI / NA
		Plotted as:	Point

Map ID
10

STATE UST - State Underground Storage Tank / SRC# 1612		EPA/Agency ID:	N/A
Agency Address:	SAME AS ABOVE		
Underground Tanks:	NOT REPORTED		
Aboveground Tanks:	NOT REPORTED		
Tanks Removed:	NOT REPORTED		

Tank ID:	TU	Tank Status:	NOT AVAILABLE
Tank Contents:	NOT AVAILABLE	Leak Monitoring:	UNKNOWN
Tank Age:	NOT REPORTED	Tank Piping:	NOT AVAILABLE
Tank Size (Units):	NOT REPORTED (NOT AVAILABLE)	Tank Material:	NOT AVAILABLE

SUBJECT PROPERTY AREA CONT.

VISTA Address:	TETRA-GRAPHICS (FORMERLY) 10311 LA CIENEGA @CENTURY BL BL LOS ANGELES, CA 90046	VISTA ID#:	7032323
		Distance/Direction:	0.00 MI / NA
		Plotted as:	Point

Map ID
11

LA Co Site Mtn - LA County Site Mitigation / SRC# 4831		Agency ID:	RXS851
Agency Address:	TETRA-GRAPHICS (FORMERLY) 10311 LA CIENEGA @CENTURY BL BL CA 90046 RXS851		
Log Number:	NOT REPORTED		
Discovery Date:	NOT REPORTED		
Abate Date:	NOT REPORTED		

VISTA Address:	DESIGN MODELS INC 10300 GLASGOW PLACE LOS ANGELES, CA 90045	VISTA ID#:	119843
		Distance/Direction:	0.00 MI / NA
		Plotted as:	Point

Map ID
11

FINDS - Facility Index System / SRC# 4940		EPA/Agency ID:	N/A
Agency Address:	DESIGN MODELS INC (CORPORATED) 10300 GLASGOW PL LOS ANGELES, CA 90045		
Indian Land:	NOT REPORTED	Federal Facility:	UNKNOWN
Duns #:	091424564		
SIC Code:	3999 MFG-MANUFACTURING INDUSTRIES NEC		
Program Name:	RCRIS		
Agency ID:	CA0982475482		
Program Name:	FACILITY ACTIVE DB RECORD		
Agency ID:	091424564		

VISTA Address:	PACIFIC FRAMES INC 10201 S LA CIENEGA LOS ANGELES, CA 90045	VISTA ID#:	316419
		Distance/Direction:	0.00 MI / NA
		Plotted as:	Point

Map ID
12

FINDS - Facility Index System / SRC# 4940		EPA/Agency ID:	N/A
Agency Address:	PACIFIC FRAMES INC 10201 S LA CIENEGA LOS ANGELES, CA 900090003		
Indian Land:	NOT REPORTED	Federal Facility:	UNKNOWN
Duns #:	NOT REPORTED		
SIC Code:	2499 MFG-WOOD PRODUCTS NEC		
Program Name:	AFS/AIRS		
Agency ID:	660374980		
Program Name:	AFS/AIRS		
Agency ID:	0602720626		

VISTA Address:	ENTERPRISE RENT-A-CAR COMPANY 70121 S GLASGOW LOS ANGELES, CA 90045	VISTA ID#:	4028033
		Distance/Direction:	0.00 MI / NA
		Plotted as:	Point

Map ID
12

STATE UST - State Underground Storage Tank / SRC# 1612		EPA/Agency ID:	N/A
Agency Address:	SAME AS ABOVE		
Underground Tanks:	NOT REPORTED		
Aboveground Tanks:	NOT REPORTED		
Tanks Removed:	NOT REPORTED		



SUBJECT PROPERTY AREA CONT.

Tank ID:	TU	Tank Status:	NOT AVAILABLE
Tank Contents:	NOT AVAILABLE	Leak Monitoring:	UNKNOWN
Tank Age:	NOT REPORTED	Tank Piping:	NOT AVAILABLE
Tank Size (Units):	NOT REPORTED (NOT AVAILABLE)	Tank Material:	NOT AVAILABLE

VISTA Address:	ESKIMO FLAVORS 5401 W 104TH LOS ANGELES, CA 90045	VISTA ID#:	1216949
		Distance/Direction:	0.00 MI / NA
		Plotted as:	Point

Map ID
13

STATE UST - State Underground Storage Tank / SRC# 1612	EPA/Agency ID:	N/A
Agency Address:	SAME AS ABOVE	
Underground Tanks:	1	
Aboveground Tanks:	NOT REPORTED	
Tanks Removed:	NOT REPORTED	

Tank ID:	TU	Tank Status:	CLOSED
Tank Contents:	DIESEL	Leak Monitoring:	UNKNOWN
Tank Age:	NOT REPORTED	Tank Piping:	UNKNOWN
Tank Size (Units):	1 (GALLONS)	Tank Material:	BARE STEEL

VISTA Address:	ROCK-IT CARGO 05438 W 104TH ST LOS ANGELES, CA 90045	VISTA ID#:	6563266
		Distance/Direction:	0.00 MI / NA
		Plotted as:	Point

Map ID
13

LA Co Site Mtn - LA County Site Mitigation / SRC# 4831	Agency ID:	RXST162
Agency Address:	ROCK-IT CARGO 05438 W 104TH ST CA 90045	
Log Number:	RXST162	
Discovery Date:	NOT REPORTED	
Abate Date:	NOT REPORTED	

VISTA Address:	WESTERN INTERNATIONAL MEDIA CO 5431 W 104TH LOS ANGELES, CA 90045	VISTA ID#:	4016327
		Distance/Direction:	0.00 MI / NA
		Plotted as:	Point

Map ID
13

STATE UST - State Underground Storage Tank / SRC# 1612	EPA/Agency ID:	N/A
Agency Address:	SAME AS ABOVE	
Underground Tanks:	NOT REPORTED	
Aboveground Tanks:	NOT REPORTED	
Tanks Removed:	NOT REPORTED	

Tank ID:	TU	Tank Status:	NOT AVAILABLE
Tank Contents:	NOT AVAILABLE	Leak Monitoring:	UNKNOWN
Tank Age:	NOT REPORTED	Tank Piping:	NOT AVAILABLE
Tank Size (Units):	NOT REPORTED (NOT AVAILABLE)	Tank Material:	NOT AVAILABLE

VISTA Address:	MODERN PLATING COMPANY 5400 W 104TH LOS ANGELES, CA 90045	VISTA ID#:	280632
		Distance/Direction:	0.00 MI / NA
		Plotted as:	Point

Map ID
13

STATE UST - State Underground Storage Tank / SRC# 1612	EPA/Agency ID:	N/A
Agency Address:	SAME AS ABOVE	
Underground Tanks:	11	
Aboveground Tanks:	NOT REPORTED	
Tanks Removed:	NOT REPORTED	



SUBJECT PROPERTY AREA CONT.

Tank ID:	TU	Tank Status:	NOT AVAILABLE
Tank Contents:	NOT AVAILABLE	Leak Monitoring:	UNKNOWN
Tank Age:	NOT REPORTED	Tank Piping:	NOT AVAILABLE
Tank Size (Units):	NOT REPORTED (NOT AVAILABLE)	Tank Material:	NOT AVAILABLE

LA Co Site Mtn - LA County Site Mitigation / SRC# 4831	Agency ID:	865012
---	-------------------	--------

Agency Address:	MODERN PLATING 05400 W 104TH ST CA 90045		
Log Number:	895012		
Discovery Date:	NOT REPORTED		
Abate Date:	NOT REPORTED		
State Status:	100897		

FINDS - Facility Index System / SRC# 4940	EPA/Agency ID:	N/A
--	-----------------------	-----

Agency Address:	MODERN PLATING CO 5400 W 104TH ST LOS ANGELES, CA 90045		
Indian Land:	NOT REPORTED	Federal Facility:	UNKNOWN
Duns #:	008200383		

SIC Code:	3471 MFG-PLATING POLISHING/3471 MFG-PLATING POLISHING		
SIC Code:	3471 MFG-PLATING POLISHING/3471 MFG-PLATING POLISHING		

Program Name:	RCRIS		
----------------------	-------	--	--

Agency ID:	CA0008250383		
-------------------	--------------	--	--

Program Name:	AFFAIRS		
----------------------	---------	--	--

Agency ID:	660370206		
-------------------	-----------	--	--

Program Name:	TRIS		
----------------------	------	--	--

Agency ID:	80045MPCPL5400W		
-------------------	-----------------	--	--

Program Name:	FACILITY ACTIVE DB RECORD		
----------------------	---------------------------	--	--

Agency ID:	008250383		
-------------------	-----------	--	--

VISTA Address:	76 PRODUCTS STATION #3272 5552 CENTURY LOS ANGELES, CA 90045	VISTA ID#:	7431890
		Distance/Direction:	0.00 MI / NA
		Plotted as:	Point

Map ID
14

CORTESE / SRC# 4840	Agency ID:	9004503889
----------------------------	-------------------	------------

Agency Address:	76 PRODUCTS STATION #3272 5552 CENTURY LOS ANGELES, CA 900450000		
List Name:	Agency Code ()		
Site ID:	NOT REPORTED		



SUBJECT PROPERTY AREA CONT.

VISTA Address:	UNOCAL 5552 WEST CENTURY BLVD, SERVICE STATION LOS ANGELES, CA 90045	VISTA ID#:	209333531
		Distance/Direction:	0.00 MI / NA
		Plotted as:	Point
ERNS - Emergency Response Notification System / SRC# 4939		Agency ID:	94-4619

Map ID
14

Agency Address:	SAME AS ABOVE				
Spill Date Time:	JUNE 14, 1994 05:35:00 PM				
Case Number:	94-4619				
Spill Location:	5552 WEST CENTURY BLVD, SERVICE STATION #2272				
Source Agency:	E				
Discharger Name:	CHALOM LYNDIA				
Discharger Org:	UNOCAL				
Material Spilled:	PETROLEUM HYDROCARBONS, 0.00 (UNK)				
Fields Not Reported:	Discharger Phone, Waterway Affected				
Air Release:	Land Release:	Water Release:	Ground Release:	Facility Release:	Other Release:
NO	YES	NO	NO	NO	NO

VISTA Address:	AIRPORT UNION SERVICE 5552 W CENTURY LOS ANGELES, CA 90045	VISTA ID#:	4023195
		Distance/Direction:	0.00 MI / NA
		Plotted as:	Point
STATE UST - State Underground Storage Tank / SRC# 1612		EPA/Agency ID:	N/A

Map ID
14

Agency Address:	SAME AS ABOVE		
Underground Tanks:	4		
Aboveground Tanks:	NOT REPORTED		
Tanks Removed:	NOT REPORTED		
Tank ID:	1U	Tank Status:	ACTIVE/IN SERVICE
Tank Contents:	UNLEADED GAS	Leak Monitoring:	UNKNOWN
Tank Age:	NOT REPORTED	Tank Piping:	UNKNOWN
Tank Size (Units):	9940 (GALLONS)	Tank Material:	BARE STEEL
Tank ID:	2U	Tank Status:	ACTIVE/IN SERVICE
Tank Contents:	UNLEADED GAS	Leak Monitoring:	UNKNOWN
Tank Age:	NOT REPORTED	Tank Piping:	UNKNOWN
Tank Size (Units):	9940 (GALLONS)	Tank Material:	BARE STEEL
Tank ID:	3U	Tank Status:	ACTIVE/IN SERVICE
Tank Contents:	DIESEL	Leak Monitoring:	UNKNOWN
Tank Age:	NOT REPORTED	Tank Piping:	UNKNOWN
Tank Size (Units):	8000 (GALLONS)	Tank Material:	BARE STEEL
Tank ID:	4U	Tank Status:	ACTIVE/IN SERVICE
Tank Contents:	OIL (NOT SPECIFIED)	Leak Monitoring:	UNKNOWN
Tank Age:	NOT REPORTED	Tank Piping:	UNKNOWN
Tank Size (Units):	550 (GALLONS)	Tank Material:	BARE STEEL

Map ID
14

VISTA Address:	UNOCAL SVC STA #3272 5552 W CENTURY BLVD LOS ANGELES, CA 90045	VISTA ID#:	439968
		Distance/Direction:	0.00 MI / NA
		Plotted as:	Point
FINDS - Facility Index System / SRC# 4940		EPA/Agency ID:	N/A

Agency Address:	SAME AS ABOVE		
Indian Land:	NOT REPORTED	Federal Facility:	NO
Duns #:	NOT REPORTED		
SIC Code:	NOT REPORTED	NOT REPORTED	
Program Name:	RCRIS		



* VISTA address includes enhanced city and ZIP.
For more information call VISTA Information Solutions, Inc. at 1-800-767-0403.
Report ID: 224821-001 Date of Report: November 2, 1999
Version 2.6 Page 424

SUBJECT PROPERTY AREA CONT.

Agency ID:	CAD991646003		
VISTA Address:	TEXACO STATION 5551 W CENTURY LOS ANGELES, CA 90045	VISTA ID#:	421541
		Distance/Direction:	0.00 MI / NA
		Plotted as:	Point
STATE UST - State Underground Storage Tank / SRC# 1612		EPA/Agency ID:	N/A

Map ID
14

Agency Address:	SAME AS ABOVE		
Underground Tanks:	5		
Aboveground Tanks:	NOT REPORTED		
Tanks Removed:	NOT REPORTED		
Tank ID:	1U	Tank Status:	ACTIVE/IN SERVICE
Tank Contents:	OIL (NOT SPECIFIED)	Leak Monitoring:	UNKNOWN
Tank Age:	NOT REPORTED	Tank Piping:	UNKNOWN
Tank Size (Units):	550 (GALLONS)	Tank Material:	BARE STEEL
Tank ID:	2U	Tank Status:	ACTIVE/IN SERVICE
Tank Contents:	DIESEL	Leak Monitoring:	UNKNOWN
Tank Age:	NOT REPORTED	Tank Piping:	UNKNOWN
Tank Size (Units):	8000 (GALLONS)	Tank Material:	FIBERGLASS
Tank ID:	3U	Tank Status:	ACTIVE/IN SERVICE
Tank Contents:	UNLEADED GAS	Leak Monitoring:	UNKNOWN
Tank Age:	NOT REPORTED	Tank Piping:	UNKNOWN
Tank Size (Units):	8000 (GALLONS)	Tank Material:	BARE STEEL
Tank ID:	4U	Tank Status:	ACTIVE/IN SERVICE
Tank Contents:	UNLEADED GAS	Leak Monitoring:	UNKNOWN
Tank Age:	NOT REPORTED	Tank Piping:	UNKNOWN
Tank Size (Units):	10000 (GALLONS)	Tank Material:	BARE STEEL
Tank ID:	5U	Tank Status:	ACTIVE/IN SERVICE
Tank Contents:	UNLEADED GAS	Leak Monitoring:	UNKNOWN
Tank Age:	NOT REPORTED	Tank Piping:	UNKNOWN
Tank Size (Units):	10000 (GALLONS)	Tank Material:	BARE STEEL

STATE LUST - State Leaking Underground Storage Tank / SRC# 4828		EPA/Agency ID:	N/A
---	--	----------------	-----

Agency Address:	TEXACO 5551 W CENTURY BLVD #19 WESTCHESTER, CA 90045 80045934
Facility ID:	
Leak Report Date:	07/28/1988
Remediation Plan Date:	09/16/1988
Substance:	WASTE OIL
Remediation Status:	REMEDIATION PLAN SUBMITTED
Media Affected:	SOIL ONLY
Description / Comment:	CROSS STREET: AVATION
Description / Comment:	LOS ANGELES REGION
Description / Comment:	REVIEW DATE: 09/16/1988

CORTESE / SRC# 4840		Agency ID:	091688-17
Agency Address:	TEXACO 5551 CENTURY LOS ANGELES, CA 90045 Agency Code ()		
List Name:	NOT REPORTED		
Site ID:	NOT REPORTED		



* VISTA address includes enhanced city and ZIP.
For more information call VISTA Information Solutions, Inc. at 1-800-767-0403.
Report ID: 224821-001 Date of Report: November 2, 1999
Version 2.6 Page 425

SUBJECT PROPERTY AREA CONT.

STATE LUST - State Leaking Underground Storage Tank / SRC# 4918		EPA/Agency ID:	N/A
Agency Address:	TEXACO 5551 CENTURY BLVD W WESTCHESTER, CA 90045		
Facility ID:	900450534		
Leak Date:	07/08/1994		
Substance:	WASTE OIL		
Remediation Status:	REMEDATION PLAN SUBMITTED		
Media Affected:	SOIL ONLY		
Description / Comment:	CROSS STREET: AVATION		
Description / Comment:	LOCAL AGENCY: CITY OF LOS ANGELES		

FINDS - Facility Index System / SRC# 4840		EPA/Agency ID:	N/A
Agency Address:	TEXACO SVC STA 5551 W CENTURY LOS ANGELES, CA 90045		
Indian Land:	NOT REPORTED	Federal Facility:	NO
Duns #:	177142212		
SIC Code:	6541 RET-GASOLINE SERVICE STATIONS/538 SVC-GENERAL AUTOMOTIVE REPAIR SHOPS		
Program Name:	RCRIS		
Agency ID:	CAD981436355		
Program Name:	FACILITY ACTIVE DB RECORD		
Agency ID:	177142218		

VISTA Address:	76 PRODUCTS STATION #3272 5552 CENTURY BLVD W LOS ANGELES, CA 90045	VISTA ID#:	1226570	Map ID 14
		Distance/Direction:	0.00 MI / NA	
		Plotted as:	Point	

STATE LUST - State Leaking Underground Storage Tank / SRC# 4826		EPA/Agency ID:	N/A
Agency Address:	76 PRODUCTS STATION #3272 5552 CENTURY BLVD W WESTCHESTER, CA 90045		
Facility ID:	900450389		
Leak Report Date:	06/20/1994		
Tank Inspection Date:	06/12/1994		
Substance:	HYDROCARBONS		
Remediation Status:	LEAK IS SUSPECTED AT SIGHT, BUT NOT CONF		
Media Affected:	UNDEFINED		
Description / Comment:	CROSS STREET: AVATION BLVD		
Description / Comment:	LOS ANGELES REGION		
Description / Comment:	REVIEW DATE: 11/02/1995		

STATE LUST - State Leaking Underground Storage Tank / SRC# 4918		EPA/Agency ID:	N/A
Agency Address:	76 PRODUCTS STATION #3272 5552 CENTURY BLVD W WESTCHESTER, CA 90045		
Facility ID:	900450389		
Leak Date:	06/20/1994		
Substance:	HYDROCARBONS		
Remediation Status:	LEAK IS SUSPECTED AT SIGHT, BUT NOT CONF		
Media Affected:	UNDEFINED		
Description / Comment:	CROSS STREET: AVATION BLVD		
Description / Comment:	LOCAL AGENCY: CITY OF LOS ANGELES		

SUBJECT PROPERTY AREA CONT.

VISTA Address:	UNOCAL 5552 WEST CENTURY BLVD, SERVICE STATION LOS ANGELES, CA 90045	VISTA ID#:	200333819	Map ID 14
		Distance/Direction:	0.00 MI / NA	
		Plotted as:	Point	

ERNS - Emergency Response Notification System / SRC# 4939		Agency ID:	94-4619		
Agency Address:	SAME AS ABOVE				
Spill Date Time:	JUNE 14, 1994 05:55:00 PM				
Case Number:	94-4619				
Spill Location:	5552 WEST CENTURY BLVD, SERVICE STATION #3272				
Source Agency:	E				
Discharger Name:	CHALOM LYNDIA				
Discharger Org:	UNOCAL				
Material Spilled:	PETROLEUM HYDROCARBONS, 0.00 (LMB)				
Fields Not Reported:	Discharger Phone, Waterway Affected				
Air Release:	Land Release:	Water Release:	Ground Release:	Facility Release:	Other Release:
NO	YES	NO	NO	NO	NO

VISTA Address:	N/A 9620 BELLANCA LOS ANGELES, CA 90045	VISTA ID#:	4824140	Map ID 15
		Distance/Direction:	0.00 MI / NA	
		Plotted as:	Point	

STATE LUST - State Leaking Underground Storage Tank / SRC# 7612		EPA/Agency ID:	N/A
Agency Address:	SAME AS ABOVE		
Underground Tanks:	NOT REPORTED		
Aboveground Tanks:	NOT REPORTED		
Tanks Removed:	NOT REPORTED		
Tank ID:	TU	Tank Status:	NOT AVAILABLE
Tank Contents:	NOT AVAILABLE	Leak Monitoring:	UNKNOWN
Tank Age:	NOT REPORTED	Tank Piping:	NOT AVAILABLE
Tank Size (Units):	NOT REPORTED (NOT AVAILABLE)	Tank Material:	NOT AVAILABLE

VISTA Address:	SECOM INTERNATIONAL INC 9610 BELLANCA AVE LOS ANGELES, CA 90045	VISTA ID#:	373367	Map ID 15
		Distance/Direction:	0.00 MI / NA	
		Plotted as:	Point	

FINDS - Facility Index System / SRC# 4840		EPA/Agency ID:	N/A
Agency Address:	SAME AS ABOVE		
Indian Land:	NOT REPORTED	Federal Facility:	NO
Duns #:	092134782		
SIC Code:	7373 SVC-COMPUTER INTEGRATED SYSTEMS DESIGN/7313 SVC-COMPUTER INTEGRATED SYSTEMS DESIGN		
Program Name:	RCRIS		
Agency ID:	CAD092134782		
Program Name:	FACILITY ACTIVE DB RECORD		
Agency ID:	092134782		

VISTA Address:	INFORMATION CONTROL CORP 9610 BELLANCA AVE LOS ANGELES, CA 90045	VISTA ID#:	209038	Map ID 15
		Distance/Direction:	0.00 MI / NA	
		Plotted as:	Point	

FINDS - Facility Index System / SRC# 4840		EPA/Agency ID:	N/A
Agency Address:	SAME AS ABOVE		
Indian Land:	NOT REPORTED	Federal Facility:	NO
Duns #:	009652540		
SIC Code:	3578 MFG-COMPUTER TERMINALS/3578 MFG-COMPUTER TERMINALS		

SUBJECT PROPERTY AREA CONT.

Program Name: *RCRIS*
 Agency ID: *CAD00852546*
 Program Name: *FACILITY ACTIVE DB RECORD*
 Agency ID: *00852546*

VISTA Address: **CONTINENTAL AIRLINES CARGO FACILITY**
5628 W CENTURY BLVD
LOS ANGELES, CA 90045
 VISTA ID: *100019*
 Distance/Direction: *0.00 MI / NA*
 Plotted as: *Point*

Map ID
16

FINDS - Facility Index System / SRC# 4840
 Agency Address: *SAME AS ABOVE*
 Indian Land: *NOT REPORTED* Federal Facility: *NO*
 Duns #: *141727167*
 SIC Code: *4512 TOU-AIR TRANSPORTATION SCHEDULED*
 Program Name: *RCRIS*
 Agency ID: *CA7982504128*
 Program Name: *FACILITY ACTIVE DB RECORD*
 Agency ID: *141727182*

VISTA Address: **SUN CAL, INCORPORATED**
5657 W CENTURY
LOS ANGELES, CA 90045
 VISTA ID: *4023186*
 Distance/Direction: *0.00 MI / NA*
 Plotted as: *Point*

Map ID
16

STATE UST - State Underground Storage Tank / SRC# 1812
 Agency Address: *SAME AS ABOVE*
 Underground Tanks: *NOT REPORTED*
 Aboveground Tanks: *NOT REPORTED*
 Tanks Removed: *NOT REPORTED*
 Tank ID: *NU* Tank Status: *NOT AVAILABLE*
 Tank Contents: *NOT AVAILABLE* Leak Monitoring: *UNKNOWN*
 Tank Age: *NOT REPORTED* Tank Piping: *NOT AVAILABLE*
 Tank Size (Units): *NOT REPORTED (NOT AVAILABLE)* Tank Material: *NOT AVAILABLE*

VISTA Address: **WTC AIR FREIGHT**
5500 W CENTURY
LOS ANGELES, CA 90045
 VISTA ID: *4023184*
 Distance/Direction: *0.00 MI / NA*
 Plotted as: *Point*

Map ID
17

STATE UST - State Underground Storage Tank / SRC# 1812
 Agency Address: *SAME AS ABOVE*
 Underground Tanks: *NOT REPORTED*
 Aboveground Tanks: *NOT REPORTED*
 Tanks Removed: *NOT REPORTED*
 Tank ID: *NU* Tank Status: *NOT AVAILABLE*
 Tank Contents: *NOT AVAILABLE* Leak Monitoring: *UNKNOWN*
 Tank Age: *NOT REPORTED* Tank Piping: *NOT AVAILABLE*
 Tank Size (Units): *NOT REPORTED (NOT AVAILABLE)* Tank Material: *NOT AVAILABLE*



SUBJECT PROPERTY AREA CONT.

VISTA Address: **NATIONAL TECHNICAL SYSTEMS**
5326 W 104TH
LOS ANGELES, CA 90045
 VISTA ID: *291309*
 Distance/Direction: *0.00 MI / NA*
 Plotted as: *Point*

Map ID
18

STATE UST - State Underground Storage Tank / SRC# 1812
 Agency Address: *SAME AS ABOVE*
 Underground Tanks: *NOT REPORTED*
 Aboveground Tanks: *NOT REPORTED*
 Tanks Removed: *NOT REPORTED*
 Tank ID: *NU* Tank Status: *NOT AVAILABLE*
 Tank Contents: *NOT AVAILABLE* Leak Monitoring: *UNKNOWN*
 Tank Age: *NOT REPORTED* Tank Piping: *NOT AVAILABLE*
 Tank Size (Units): *NOT REPORTED (NOT AVAILABLE)* Tank Material: *NOT AVAILABLE*

FINDS - Facility Index System / SRC# 4940
 Agency Address: *NATIONAL TECH SYSTEMS*
5326 W 104TH ST
LOS ANGELES, CA 90045
 Indian Land: *NOT REPORTED* Federal Facility: *UNKNOWN*
 Duns #: *075244363*
 SIC Code: *8734 SVC-TESTING LABORATORIES/8734 SVC-TESTING LABORATORIES*
 Program Name: *RCRIS*
 Agency ID: *CAD134482290*
 Program Name: *FACILITY ACTIVE DB RECORD*
 Agency ID: *076244383*

VISTA Address: **HUGHES AIRCRAFT AIRPORT SITE**
5340 W 104TH ST
LOS ANGELES, CA 90009
 VISTA ID: *202318*
 Distance/Direction: *0.00 MI / NA*
 Plotted as: *Point*

Map ID
18

Regional CERCLIS / SRC# 2462
 Agency Address: *HUGHES AIRCRAFT AIRPORT SITE*
5340 W 104TH ST
LOS ANGELES, CA 90009
 Regional Utility Description:
 SOLVENTS
 Agency Address: *HUGHES AIRCRAFT AIRPORT SITE*
5340 W 104TH ST
LOS ANGELES, CA 90009
 Regional Utility Description:
 OTHER WASTEWATER TREATMENT SLUDGE FROM INDUSTRIAL PAINTING

Regional CERCLIS / SRC# 2462
 Agency Address: *HUGHES AIRCRAFT AIRPORT SITE*
5340 W 104TH ST
LOS ANGELES, CA 90009
 Regional Utility Description:
 OTHER SPENT BATH SOLUTION FROM FLUOROPOLYMER OPERATION
 Agency Address: *HUGHES AIRCRAFT AIRPORT SITE*
5340 W 104TH ST
LOS ANGELES, CA 90009
 Regional Utility Description:
 OTHER: UNKNOWN

Regional CERCLIS / SRC# 2462
 Agency Address: *HUGHES AIRCRAFT AIRPORT SITE*
5340 W 104TH ST
LOS ANGELES, CA 90009
 Regional Utility Description:
 CLOSED FACILITY



SUBJECT PROPERTY AREA CONT.			
Regional CERCLIS / SRC# 2462		EPA ID:	CAD071917462
Agency Address: HUGHES AIRCRAFT AIRPORT SITE 5340 W 104TH ST LOS ANGELES, CA 90045			
Regional Utility Description: <small>RCRA REGULATED OPERATOR SEE NOTIFICATION FILE</small>			
LA Co Site Mgmt - LA County Site Mitigation / SRC# 4831		Agency ID:	COS330
Agency Address: HUGHES AIRCRAFT AIRPORT SITE 5340 W 104TH ST CA 90045 07533M			
Log Number:			
Discovery Date: NOT REPORTED			
Abate Date: NOT REPORTED			
FNDS - Facility Index System / SRC# 4940		EPA/Agency ID:	N/A
Agency Address: HUGHES AIRCRAFT AIRPORT SITE 5340 W 104TH ST LOS ANGELES, CA 90045			
Indian Land: NOT REPORTED		Federal Facility: UNKNOWN	
Duns #: NOT REPORTED			
SIC Code: 3545 MFG-MACHINE TOOL ACCESSORIES			
Program Name: RCRS			
Agency ID: CAD071917462			
Program Name: CERCLIS			
Agency ID: CAD071917462			
NFRAP / SRC# 4942		EPA ID:	CAD071917462
Agency Address: HUGHES AIRCRAFT AIRPORT SITE 5340 W 104TH ST LOS ANGELES, CA 90045			
EPA Region: 9			
Congressional District: 27			
Federal Facility: NOT A FEDERAL FACILITY			
Facility Ownership: UNKNOWN			
Site Incident Category: unknown			
Federal Facility Docket: Agency Code ()			
NPL Status: NOT ON NPL			
Incident Type: Unknown			
Proposed NPL Update #: 0			
Final NPL Update #: 0			
Financial Management System ID: NOT REPORTED			
Latitude: 3256350			
Longitude: 11822405			
Lat/Long Source: RESEARCHED BY THE REGION AND MANUALLY ENTERED			
Lat/Long Accuracy: Unknown			
Dioxin Tier: Unknown			
USGS Hydro Unit: 18070105			
RCRA Indicator: Unknown			
Unit ID: 0			
Unit Name: ENTIRE SITE			
Type:	DISCOVERY	Lead Agency:	EPA FUND-FINANCED
Qualifier:	UNKNOWN	Category:	UNKNOWN
Name:	NOT REPORTED	Actual Start Date:	NOT REPORTED
Plan Status:	Unknown	Actual Completion Date:	UNKNOWN

SUBJECT PROPERTY AREA CONT.			
Type:	PRELIMINARY ASSESSMENT	Lead Agency:	STATE FUND FINANCED
Qualifier:	NO FURTHER REMEDIAL ACTION PLANNED	Category:	UNKNOWN
Name:	NOT REPORTED	Actual Start Date:	UNKNOWN
Plan Status:	Unknown	Actual Completion Date:	UNKNOWN
SCL - State Equivalent CERCLIS List / SRC# 5111		Agency ID:	193B0516
Agency Address: HUGHES AIRCRAFT AIRPORT SITE 5340 WEST 104TH STREET LOS ANGELES, CA 90045			
Status: UNKNOWN			
Facility Type: NOT AVAILABLE			
Lead Agency: UNKNOWN			
State Status: REFERRED TO ANOTHER AGENCY			
Pollutant 1: UNKNOWN			
Pollutant 2: UNKNOWN			
Pollutant 3: UNKNOWN			
VISTA Address*:	PUROLATOR COURIER CO 5340 W 104TH LOS ANGELES, CA 90045	VISTA ID#:	4016326
		Distance/Direction:	0.00 MI / NA
		Plotted as:	Point
STATE UST - State Underground Storage Tank / SRC# 1612		EPA/Agency ID:	N/A
Agency Address: SAME AS ABOVE			
Underground Tanks: NOT REPORTED			
Aboveground Tanks: NOT REPORTED			
Tanks Removed: NOT REPORTED			
Tank ID:	0	Tank Status:	NOT AVAILABLE
Tank Contents:	NOT AVAILABLE	Leak Monitoring:	UNKNOWN
Tank Age:	NOT REPORTED	Tank Piping:	NOT AVAILABLE
Tank Size (Units):	NOT REPORTED (NOT AVAILABLE)	Tank Material:	NOT AVAILABLE
VISTA Address*:	CENTURY CENTRE PARTNERS LTD 5711 W CENTURY LOS ANGELES, CA 90045	VISTA ID#:	4023187
		Distance/Direction:	0.00 MI / NA
		Plotted as:	Point
STATE UST - State Underground Storage Tank / SRC# 1612		EPA/Agency ID:	N/A
Agency Address: SAME AS ABOVE			
Underground Tanks: NOT REPORTED			
Aboveground Tanks: NOT REPORTED			
Tanks Removed: NOT REPORTED			
Tank ID:	0	Tank Status:	NOT AVAILABLE
Tank Contents:	NOT AVAILABLE	Leak Monitoring:	UNKNOWN
Tank Age:	NOT REPORTED	Tank Piping:	NOT AVAILABLE
Tank Size (Units):	NOT REPORTED (NOT AVAILABLE)	Tank Material:	NOT AVAILABLE
VISTA Address*:	USDA APHS VETERANS SVC 5510 104TH ST LOS ANGELES, CA 90045	VISTA ID#:	7853539
		Distance/Direction:	0.00 MI / NA
		Plotted as:	Point
FNDS - Facility Index System / SRC# 4940		EPA/Agency ID:	N/A
Agency Address: SAME AS ABOVE			
Indian Land: NOT REPORTED		Federal Facility: YES	
Duns #: NOT REPORTED			
SIC Code: NOT REPORTED NOT REPORTED			
Program Name: RCRS			

Map ID
18Map ID
19Map ID
20

* VISTA address includes enhanced city and ZIP.

For more information call VISTA Information Solutions, Inc. at 1-800-767-0403.

Report ID: 224821-001

Date of Report: November 2, 1998

Version 2.6

Page 436

* VISTA address includes enhanced city and ZIP.

For more information call VISTA Information Solutions, Inc. at 1-800-767-0403.

Report ID: 224821-001

Date of Report: November 2, 1998

Version 2.6

Page 437

SUBJECT PROPERTY AREA CONT.

Agency ID: CF7120090116
 Program Name: 1715
 Agency ID: CA-120090116

VISTA Address*: REGENCY DEVELOPMENT CORP., 09700 BELLANCA AV, LOS ANGELES, CA 90045
 VISTA ID#: 6946897
 Distance/Direction: 0.00 MI / NA
 Plotted as: Point
 Agency ID: 885057

Map ID
21

LA Co Site Mgmt - LA County Site Mitigation / SRC# 4831
 Agency Address: REGENCY DEVELOPMENT CORP., 09700 BELLANCA AV, CA 90045
 Log Number: 885357
 Discovery Date: NOT REPORTED
 Abate Date: NOT REPORTED
 State Status: 070109

VISTA Address*: ARROWSMITH INDUSTRIES INC, 8700 BELLANCA AVE, LOS ANGELES, CA 90045
 VISTA ID#: 27652
 Distance/Direction: 0.00 MI / NA
 Plotted as: Point
 Agency ID: N/A

Map ID
21

FINDS - Facility Index System / SRC# 4940
 Agency Address: ARROWSMITH IND INC, 8700 BELLANCA AVE, LOS ANGELES, CA 90045
 Indian Land: NOT REPORTED Federal Facility: UNKNOWN
 Duns #: NOT REPORTED
 SIC Code: NOT REPORTED NOT REPORTED
 Program Name: RCRIS
 Agency ID: CAD981455181

VISTA Address*: WALLY PARK, 9700 BELLANCA, LOS ANGELES, CA 90045
 VISTA ID#: 3775713
 Distance/Direction: 0.00 MI / NA
 Plotted as: Point
 Agency ID: N/A

Map ID
21

STATE UST - State Underground Storage Tank / SRC# 1612
 Agency Address: SAME AS ABOVE
 Underground Tanks: 2
 Aboveground Tanks: NOT REPORTED
 Tanks Removed: NOT REPORTED
 Tank ID: TU Tank Status: NOT AVAILABLE
 Tank Contents: NOT AVAILABLE Leak Monitoring: UNKNOWN
 Tank Age: NOT REPORTED Tank Piping: NOT AVAILABLE
 Tank Size (Units): NOT REPORTED (NOT AVAILABLE) Tank Material: NOT AVAILABLE

VISTA Address*: LEO LEONARD, 5335 W 102ND, LOS ANGELES, CA 90045
 VISTA ID#: 4016322
 Distance/Direction: 0.00 MI / NA
 Plotted as: Point
 Agency ID: N/A

Map ID
22

STATE UST - State Underground Storage Tank / SRC# 1612
 Agency Address: SAME AS ABOVE
 Underground Tanks: NOT REPORTED
 Aboveground Tanks: NOT REPORTED
 Tanks Removed: NOT REPORTED



SUBJECT PROPERTY AREA CONT.

Tank ID: TU Tank Status: NOT AVAILABLE
 Tank Contents: NOT AVAILABLE Leak Monitoring: UNKNOWN
 Tank Age: NOT REPORTED Tank Piping: NOT AVAILABLE
 Tank Size (Units): NOT REPORTED (NOT AVAILABLE) Tank Material: NOT AVAILABLE

VISTA Address*: FLEET AUTO BODY, 5325 W 102ND ST, LOS ANGELES, CA 90045
 VISTA ID#: 153593
 Distance/Direction: 0.00 MI / NA
 Plotted as: Point
 Agency ID: N/A

Map ID
22

FINDS - Facility Index System / SRC# 4940
 Agency Address: SAME AS ABOVE
 Indian Land: NOT REPORTED Federal Facility: NO
 Duns #: NOT REPORTED
 SIC Code: NOT REPORTED NOT REPORTED
 Program Name: RCRIS
 Agency ID: CAD982199062

VISTA Address*: RADIX GROUP INTL, 5510 W 102ND ST, LOS ANGELES, CA 90045
 VISTA ID#: 200105026
 Distance/Direction: 0.00 MI / NA
 Plotted as: Point
 Agency ID: N/A

Map ID
23

ERNS - Emergency Response Notification System / SRC# 4830
 Agency Address: RADIX GROUP INTL, 5510 W 102ND ST, LOS ANGELES, CA
 Spill Date Time: OCTOBER 13, 1989 00:32:00 AM
 Spill Location: 5510 W 102ND ST
 Discharger Org: RADIX GROUP INTL
 Material Spilled: ETHYL MERCAPTAN, 0.00 (LBS)
 Waterway Affected: NONE
 Fields Not Reported: Case Number, Source Agency, Discharger Name, Discharger Phone
 Air Release: YES Land Release: YES Water Release: NO Ground Release: NO Facility Release: NO Other Release: NO

VISTA Address*: RADIX GROUP INTERNATIONAL, 5510 W 102ND ST, LOS ANGELES, CA 90045
 VISTA ID#: 5240920
 Distance/Direction: 0.00 MI / NA
 Plotted as: Point
 Agency ID: N/A

Map ID
23

FINDS - Facility Index System / SRC# 4940
 Agency Address: RADIX GROUP INTL, 5510 W 102ND ST, LOS ANGELES, CA 90045
 Indian Land: NOT REPORTED Federal Facility: UNKNOWN
 Duns #: NOT REPORTED
 SIC Code: NOT REPORTED NOT REPORTED
 Program Name: RCRIS
 Agency ID: CA0020467530



SUBJECT PROPERTY AREA CONT.

VISTA Address:	FANSTEEL PRECISION SHEET METAL 5235 W 104TH ST LOS ANGELES, CA 90045	VISTA ID#:	148584
		Distance/Direction:	0.00 MI / NA
		Plotted as:	Point

Map ID

24

CORRACTS / SRC# 4467	EPA ID:	CAD050810829
-----------------------------	---------	--------------

Agency Address:	SAME AS ABOVE
Prioritization Status:	LOW
RCRA Facility Assessment Completed:	NO
Notice of Contamination:	NO
Determination of need For a RFI (RCRA Facility Investigation):	NO
RFI Imposed:	NO
RFI Workplan Notice of Deficiency Issued:	NO
RFI Workplan Approved:	NO
RFI Report Received:	NO
RFI Approved:	NO
No Further Corrective Action at this Time:	NO
Stabilization Measures Evaluation:	NO
CMS (Corrective Measure Study) Imposition:	NO
CMS Workplan Approved:	NO
CMS Report Received:	NO
CMS Approved:	NO
Date for Remedy Selection (CM Imposed):	NO
Corrective Measures Design Approved:	NO
Corrective Measures Investigation Workplan Approved:	NO
Certification of Remedy Completion:	NO
Stabilization Measures Implementation:	NO
Stabilization Measures Completed:	NO
Corrective Action Process Termination:	NO

RCRA-Violations / SRC# 4467	EPA ID:	CAD050810829
------------------------------------	---------	--------------

Agency Address:	SAME AS ABOVE
Enforcement Number:	870117005
Enforcement Agency:	State
Action Date:	JANUARY 17, 1987
Action Type:	WRITTEN INFORMAL
Penalty Assessed:	NOT REPORTED
Penalty Settlement:	NOT REPORTED
Enforcement Number:	870206064
Enforcement Agency:	State
Action Date:	FEBRUARY 9, 1987
Action Type:	WRITTEN INFORMAL
Penalty Assessed:	NOT REPORTED
Penalty Settlement:	NOT REPORTED
Enforcement Number:	891012008
Enforcement Agency:	State
Action Date:	OCTOBER 12, 1986
Action Type:	WRITTEN INFORMAL
Penalty Assessed:	NOT REPORTED
Penalty Settlement:	NOT REPORTED

SUBJECT PROPERTY AREA CONT.

Violation Type:	ISD - FINANCIAL RESPONSIBILITY REQ.
Violation Date:	OCTOBER 12, 1980
Violation Class:	1
Actual Compliance Date:	JANUARY 25, 1991
Scheduled Compliance Date:	NOT REPORTED
Violation Type:	ISD - FINANCIAL RESPONSIBILITY REQ.
Violation Date:	FEBRUARY 19, 1987
Violation Class:	1
Actual Compliance Date:	JANUARY 25, 1991
Scheduled Compliance Date:	NOT REPORTED

STATE LUST - State Leaking Underground Storage Tank / SRC# 4828	EPA/Agency ID:	N/A
--	----------------	-----

Agency Address:	FANSTEEL INC 5235 104TH ST W WESTCHESTER, CA 90045 900450018
Facility ID:	900450018
Leak Report Date:	11/16/1983
Case Closed Date:	08/31/1988
Substance:	SOLVENTS-VOC
Remediation Status:	CASE CLOSED
Media Affected:	SOIL ONLY
Description / Comment:	LOS ANGELES REGION
Description / Comment:	REVIEW DATE: 12/21/1988

LA Co Site Mgmt - LA County Site Mitigation / SRC# 4831	Agency ID:	96S400
--	------------	--------

Agency Address:	FANSTEEL PRECISION SHEET METAL 5235 W 104TH ST AND 5229 W, 102ND ST. CA 90045 96S400
Log Number:	
Discovery Date:	NOT REPORTED
Abate Date:	NOT REPORTED
State Status:	051697

STATE LUST - State Leaking Underground Storage Tank / SRC# 4818	EPA/Agency ID:	N/A
--	----------------	-----

Agency Address:	FANSTEEL INC 5235 104TH ST W WESTCHESTER, CA 90045 900450018
Facility ID:	900450018
Leak Date:	11/16/1983
Substance:	SOLVENTS-VOC
Remediation Status:	CASE CLOSED
Media Affected:	SOIL ONLY
Description / Comment:	LOCAL AGENCY: CITY OF LOS ANGELES

FINDS - Facility Index System / SRC# 4940	EPA/Agency ID:	N/A
--	----------------	-----

Agency Address:	SAME AS ABOVE
Indian Land:	NOT REPORTED
Duns #:	NOT REPORTED
SIC Code:	3728 MFG-AIRCRAFT EQUIPMENT REC
Program Name:	RCRS
Agency ID:	CAD050810829
Program Name:	CERCLIS
Agency ID:	CAD050810829
Program Name:	TRIS
Agency ID:	90045FANSTL5235W



SUBJECT PROPERTY AREA CONT.

NFRAP / SRC# 4842		EPA ID:	CAD050810829
Agency Address:	SAME AS ABOVE		
EPA Region:	9		
Congressional District:	27		
Federal Facility:	NOT A FEDERAL FACILITY		
Facility Ownership:	PRIVATE		
Site Incident Category:	unknown		
Federal Facility Docket:	Agency Code (J)		
NPL Status:	NOT ON NPL		
Incident Type:	Unknown		
Proposed NPL Update #:	0		
Final NPL Update #:	0		
Financial Management System ID:	NOT REPORTED		
Latitude:	3367420		
Longitude:	11823360		
Lat/Long Source:	GENERATED BY THE GEOGRAPH DATABASE		
Lat/Long Accuracy:	Unknown		
Dioxin Tier:	Unknown		
USGS Hydro Unit:	18320194		
RCRA Indicator:	ENVIRONMENTAL PRIORITY INITIATIVE		
Unit Id:	0		
Unit Name:	ENTIRE SITE		
Type:	DISCOVERY	Lead Agency:	EPA FUND-FINANCED
Qualifier:	UNKNOWN	Category:	Unknown
Name:	NOT REPORTED	Actual Start Date:	NOT REPORTED
Plan Status:	Unknown	Actual Completion Date:	AUGUST 2, 1990
Type:	PRELIMINARY ASSESSMENT	Lead Agency:	EPA FUND-FINANCED
Qualifier:	DEFERRED TO RCRA (SUBTITLE C) OR NRC	Category:	Unknown
Name:	NOT REPORTED	Actual Start Date:	NOT REPORTED
Plan Status:	Unknown	Actual Completion Date:	MARCH 1, 1991

VISTA Address:	FAN STEEL 5220 W. 104 TH STREET LOS ANGELES, CA 90045	VISTA ID#:	200080713	Map ID 24	
		Distance/Direction:	0.00 MI / NA		
		Plotted as:	Point		
ERNS - Emergency Response Notification System / SRC# 4939		Agency ID:	90-6584		
Agency Address:	FAN STEEL 5220 W. 104 TH STREET LOS ANGELES, CA				
Spill Date Time:	APRIL 28, 1990 06:52:00 PM				
Case Number:	90-6584				
Spill Location:	5220 W. 104 TH STREET				
Source Agency:	E				
Discharger Org:	FAN STEEL				
Material Spilled:	NITRIC ACID WATER (COMMENTS): 70000 (GAL)				
Material Spilled:	HYDROFLUORIC ACID WATER (COMMENTS): 100.00 (GAL)				
Waterway Affected:	STORM DRAIN (POTENTIAL)				
Fields Not Reported:	Discharger Name, Discharger Phone				
Air Release:	Land Release:	Water Release:	Ground Release:	Facility Release:	Other Release:
NO	YES	YES	NO	NO	NO

* VISTA address includes enhanced city and ZIP.
For more information call VISTA Information Solutions, Inc. at 1-800-767-0403.
Report ID: 224821-001 Date of Report: November 2, 1998
Version 2.6 Page #35

SUBJECT PROPERTY AREA CONT.

VISTA Address:	STRAND CENTURY INCORPORATED 5432 W 102ND ST LOS ANGELES, CA 90045	VISTA ID#:	402711	Map ID 25
		Distance/Direction:	0.00 MI / NA	
		Plotted as:	Point	
FINDS - Facility Index System / SRC# 4940		EPA/Agency ID:	N/A	
Agency Address:	STRAND CENTURY INC 5432 W 102ND ST LOS ANGELES, CA 90045			
Indian Land:	NOT REPORTED	Federal Facility:	UNKNOWN	
Duns #:	NOT REPORTED			
SIC Code:	3646 MFG-LIGHTING EQUIPMENT NEC			
Program Name:	RCRIS			
Agency ID:	CAD00087155			

VISTA Address:	LORIMAR-TELEPICTURES 5432 W 102ND ST LOS ANGELES, CA 90045	VISTA ID#:	249796	Map ID 25
		Distance/Direction:	0.00 MI / NA	
		Plotted as:	Point	
FINDS - Facility Index System / SRC# 4940		EPA/Agency ID:	N/A	
Agency Address:	SAME AS ABOVE			
Indian Land:	NOT REPORTED	Federal Facility:	NO	
Duns #:	178950044			
SIC Code:	7812 S/C-MOTION PICTURE VIDEO PRODUCTION/7812 S/C-MOTION PICTURE VIDEO PRODUCTION			
Program Name:	RCRIS			
Agency ID:	CAD001455108			
Program Name:	FACILITY ACTIVE DB RECORD			
Agency ID:	178950044			

VISTA Address:	AJAX RENT A CAR 5221 W 102ND LOS ANGELES, CA 90045	VISTA ID#:	3190751	Map ID 26
		Distance/Direction:	0.00 MI / NA	
		Plotted as:	Point	
STATE UST - State Underground Storage Tank / SRC# 1612		EPA/Agency ID:	N/A	
Agency Address:	SAME AS ABOVE			
Underground Tanks:	1			
Aboveground Tanks:	NOT REPORTED			
Tanks Removed:	NOT REPORTED			
Tank ID:	10	Tank Status:	ACTIVE/IN SERVICE	
Tank Contents:	UNLEADED GAS	Leak Monitoring:	UNKNOWN	
Tank Age:	NOT REPORTED	Tank Piping:	UNKNOWN	
Tank Size (Units):	10000 (GALLONS)	Tank Material:	BARE STEEL	

VISTA Address:	HENRY SOSS COMPANY 05736 W 096TH ST CA	VISTA ID#:	6563258	Map ID 27
		Distance/Direction:	0.00 MI / NA	
		Plotted as:	Point	
LA Co Site Mtn - LA County Site Mitigation / SRC# 4831		Agency ID:	RXS64	
Agency Address:	SAME AS ABOVE			
Log Number:	RXS64			
Discovery Date:	NOT REPORTED			
Abate Date:	NOT REPORTED			

* VISTA address includes enhanced city and ZIP.
For more information call VISTA Information Solutions, Inc. at 1-800-767-0403.
Report ID: 224821-001 Date of Report: November 2, 1998
Version 2.6 Page #37

SURFCT PROPERTY AREA CONT.

VISTA Address:	NEUTROGENA INC 5755 W 96TH LOS ANGELES, CA 90045	VISTA ID#:	293629
		Distance/Direction:	0.00 MI / NA
		Plotted as:	Point

Map ID

27

STATE UST - State Underground Storage Tank / SRC# 1612

Agency Address:	SAME AS ABOVE	EPA/Agency ID:	N/A
Underground Tanks:	NOT REPORTED		
Aboveground Tanks:	NOT REPORTED		
Tanks Removed:	NOT REPORTED		

Tank ID:	TU	Tank Status:	NOT AVAILABLE
Tank Contents:	NOT AVAILABLE	Leak Monitoring:	UNKNOWN
Tank Age:	NOT REPORTED	Tank Piping:	NOT AVAILABLE
Tank Size (Units):	NOT REPORTED (NOT AVAILABLE)	Tank Material:	NOT AVAILABLE

FINDS - Facility Index System / SRC# 4940

Agency Address:	NEUTROGENA CORP 5755 W 96TH ST LOS ANGELES, CA 90045	EPA/Agency ID:	N/A
Indian Land:	NOT REPORTED	Federal Facility:	NO
Duns #:	068254617		

SIC Code:	2844 MFG-TOILET PREPARATIONS/2841 MFG SOAP OTHER DETERGENTS
SIC Code:	2834 MFG-PHARMACEUTICAL PREPARATIONS/2841 MFG SOAP OTHER DETERGENTS

Program Name:	RCRIS
---------------	-------

Agency ID:	CAD008254617
------------	--------------

Program Name:	TRIS
---------------	------

Agency ID:	90045NTRG16750H
------------	-----------------

Program Name:	FACILITY ACTIVE DB RECORD
---------------	---------------------------

Agency ID:	008254617
------------	-----------

VISTA Address:	DIAGNOSTIC PRODUCTS CO 5700 W 96TH LOS ANGELES, CA 90045	VISTA ID#:	121032
		Distance/Direction:	0.00 MI / NA
		Plotted as:	Point

Map ID

27

STATE UST - State Underground Storage Tank / SRC# 1612

Agency Address:	SAME AS ABOVE	EPA/Agency ID:	N/A
Underground Tanks:	NOT REPORTED		
Aboveground Tanks:	NOT REPORTED		
Tanks Removed:	NOT REPORTED		

Tank ID:	TU	Tank Status:	NOT AVAILABLE
Tank Contents:	NOT AVAILABLE	Leak Monitoring:	UNKNOWN
Tank Age:	NOT REPORTED	Tank Piping:	NOT AVAILABLE
Tank Size (Units):	NOT REPORTED (NOT AVAILABLE)	Tank Material:	NOT AVAILABLE

FINDS - Facility Index System / SRC# 4940

Agency Address:	DIAGNOSTIC PRODUCTS CORP 5700 W 96TH ST LOS ANGELES, CA 90045	EPA/Agency ID:	N/A
Indian Land:	NOT REPORTED	Federal Facility:	UNKNOWN
Duns #:	064609573		

SIC Code:	2835 MFG-DIAGNOSTIC SUBSTANCES
SIC Code:	RCRIS

Program Name:	RCRIS
---------------	-------

Agency ID:	CAD981449606
------------	--------------

Program Name:	FACILITY ACTIVE DB RECORD
---------------	---------------------------

Agency ID:	064609573
------------	-----------

SUBJECT PROPERTY AREA CONT.

VISTA Address:	PACIFIC BELL (A2-725) 5721 W 96TH LOS ANGELES, CA 90045	VISTA ID#:	318053
		Distance/Direction:	0.00 MI / NA
		Plotted as:	Point

Map ID

27

STATE UST - State Underground Storage Tank / SRC# 1612

Agency Address:	SAME AS ABOVE	EPA/Agency ID:	N/A
Underground Tanks:	2		
Aboveground Tanks:	NOT REPORTED		
Tanks Removed:	NOT REPORTED		

Tank ID:	TU	Tank Status:	CLOSED
Tank Contents:	UNLEADED GAS	Leak Monitoring:	UNKNOWN
Tank Age:	NOT REPORTED	Tank Piping:	UNKNOWN
Tank Size (Units):	12000 (GALLONS)	Tank Material:	BARE STEEL

Tank ID:	TU	Tank Status:	CLOSED
Tank Contents:	OIL (NOT SPECIFIED)	Leak Monitoring:	UNKNOWN
Tank Age:	NOT REPORTED	Tank Piping:	UNKNOWN
Tank Size (Units):	500 (GALLONS)	Tank Material:	BARE STEEL

VISTA Address:	HENRY SOSS CO 5716 W 96TH LOS ANGELES, CA 90045	VISTA ID#:	387544
		Distance/Direction:	0.00 MI / NA
		Plotted as:	Point

Map ID

27

STATE UST - State Underground Storage Tank / SRC# 1612

Agency Address:	SAME AS ABOVE	EPA/Agency ID:	N/A
Underground Tanks:	3		
Aboveground Tanks:	NOT REPORTED		
Tanks Removed:	NOT REPORTED		

Tank ID:	TU	Tank Status:	CLOSED
Tank Contents:	UNLEADED GAS	Leak Monitoring:	UNKNOWN
Tank Age:	NOT REPORTED	Tank Piping:	UNKNOWN
Tank Size (Units):	1500 (GALLONS)	Tank Material:	FIBERGLASS

Tank ID:	TU	Tank Status:	CLOSED
Tank Contents:	DIESEL	Leak Monitoring:	UNKNOWN
Tank Age:	NOT REPORTED	Tank Piping:	UNKNOWN
Tank Size (Units):	1000 (GALLONS)	Tank Material:	FIBERGLASS

Tank ID:	TU	Tank Status:	CLOSED
Tank Contents:	MISC. CHEMICAL	Leak Monitoring:	UNKNOWN
Tank Age:	NOT REPORTED	Tank Piping:	UNKNOWN
Tank Size (Units):	1 (GALLONS)	Tank Material:	UNKNOWN

FINDS - Facility Index System / SRC# 4940

Agency Address:	SOSS HENRY CO 5716 W 96TH ST LOS ANGELES, CA 90045	EPA/Agency ID:	N/A
Indian Land:	NOT REPORTED	Federal Facility:	UNKNOWN
Duns #:	NOT REPORTED		

SIC Code:	NOT REPORTED
SIC Code:	NOT REPORTED

Program Name:	RCRIS
---------------	-------

Agency ID:	CAD008266124
------------	--------------

SUBJECT PROPERTY AREA CONT.

VISTA Address:	GRAND RENT A CAR DBA AVIS RAC 5721 W 98TH ST LOS ANGELES, CA 90045	VISTA ID#:	4061199
		Distance/Direction:	0.00 MI / NA
		Plotted as:	Point

Map ID
27

FINDS - Facility Index System / SRC# 4940		EPA/Agency ID:	N/A
Agency Address:	SAME AS ABOVE		
Indian Land:	NOT REPORTED	Federal Facility:	UNKNOWN
Duns #:	NOT REPORTED		
SIC Code:	NOT REPORTED / NOT REPORTED		
Program Name:	RCRIS		
Agency ID:	CAD980891817		

VISTA Address:	EMERY AIR FREIGHT 05707 W 088TH ST CA	VISTA ID#:	6563259
		Distance/Direction:	0.00 MI / NA
		Plotted as:	Point

Map ID
28

LA Co Site Mgn - LA County Site Mitigation / SRC# 4831		Agency ID:	RX5585
Agency Address:	SAME AS ABOVE		
Log Number:	RX5585		
Discovery Date:	NOT REPORTED		
Abate Date:	NOT REPORTED		

VISTA Address:	PETROLANE 5741 W 98TH LOS ANGELES, CA 90045	VISTA ID#:	4017596
		Distance/Direction:	0.00 MI / NA
		Plotted as:	Point

Map ID
28

STATE UST - State Underground Storage Tank / SRC# 1612		EPA/Agency ID:	N/A
Agency Address:	PETROLANE 5741 W 98TH LOS ANGELES, CA 90047		
Underground Tanks:	NOT REPORTED		
Aboveground Tanks:	NOT REPORTED		
Tanks Removed:	NOT REPORTED		
Tank ID:	TU	Tank Status:	NOT AVAILABLE
Tank Contents:	NOT AVAILABLE	Leak Monitoring:	UNKNOWN
Tank Age:	NOT REPORTED	Tank Piping:	NOT AVAILABLE
Tank Size (Units):	NOT REPORTED (NOT AVAILABLE)	Tank Material:	NOT AVAILABLE

VISTA Address:	AIR FREIGHT TRANSPORTATION CO 5705 W 98TH LOS ANGELES, CA 90045	VISTA ID#:	4017595
		Distance/Direction:	0.00 MI / NA
		Plotted as:	Point

Map ID
28

STATE UST - State Underground Storage Tank / SRC# 1512		EPA/Agency ID:	N/A
Agency Address:	SAME AS ABOVE		
Underground Tanks:	2		
Aboveground Tanks:	NOT REPORTED		
Tanks Removed:	NOT REPORTED		
Tank ID:	TU	Tank Status:	CLOSED
Tank Contents:	DIESEL	Leak Monitoring:	UNKNOWN
Tank Age:	NOT REPORTED	Tank Piping:	UNKNOWN
Tank Size (Units):	10000 (GALLONS)	Tank Material:	BARE STEEL
Tank ID:	2U	Tank Status:	CLOSED
Tank Contents:	UNLEADED GAS	Leak Monitoring:	UNKNOWN
Tank Age:	NOT REPORTED	Tank Piping:	UNKNOWN
Tank Size (Units):	10000 (GALLONS)	Tank Material:	BARE STEEL

SUBJECT PROPERTY AREA CONT.

VISTA Address:	EMERY WORLDWIDE 5705 W 98TH ST LOS ANGELES, CA 90045	VISTA ID#:	139086
		Distance/Direction:	0.00 MI / NA
		Plotted as:	Point

Map ID
28

FINDS - Facility Index System / SRC# 4940		EPA/Agency ID:	N/A
Agency Address:	SAME AS ABOVE		
Indian Land:	NOT REPORTED	Federal Facility:	NO
Duns #:	NOT REPORTED		
SIC Code:	NOT REPORTED / NOT REPORTED		
Program Name:	RCRIS		
Agency ID:	CAD981978913		

VISTA Address:	RAMADA HOTEL 8620 AIRPORT LOS ANGELES, CA 90045	VISTA ID#:	4496596
		Distance/Direction:	0.00 MI / NA
		Plotted as:	Point

Map ID
29

STATE UST - State Underground Storage Tank / SRC# 1612		EPA/Agency ID:	N/A
Agency Address:	RAMADA HOTEL 8620 AIRPORT LOS ANGELES, CA 90009		
Underground Tanks:	NOT REPORTED		
Aboveground Tanks:	NOT REPORTED		
Tanks Removed:	NOT REPORTED		
Tank ID:	TU	Tank Status:	NOT AVAILABLE
Tank Contents:	NOT AVAILABLE	Leak Monitoring:	UNKNOWN
Tank Age:	NOT REPORTED	Tank Piping:	NOT AVAILABLE
Tank Size (Units):	NOT REPORTED (NOT AVAILABLE)	Tank Material:	NOT AVAILABLE

VISTA Address:	BUDGET RENT-A-CAR-LAX 8776 AIRPORT LOS ANGELES, CA 90045	VISTA ID#:	1192715
		Distance/Direction:	0.00 MI / NA
		Plotted as:	Point

Map ID
29

STATE UST - State Underground Storage Tank / SRC# 1612		EPA/Agency ID:	N/A
Agency Address:	SAME AS ABOVE		
Underground Tanks:	11		
Aboveground Tanks:	NOT REPORTED		
Tanks Removed:	NOT REPORTED		
Tank ID:	TU	Tank Status:	ACTIVE IN SERVICE
Tank Contents:	UNLEADED GAS	Leak Monitoring:	UNKNOWN
Tank Age:	NOT REPORTED	Tank Piping:	UNKNOWN
Tank Size (Units):	10000 (GALLONS)	Tank Material:	BARE STEEL
Tank ID:	2U	Tank Status:	ACTIVE IN SERVICE
Tank Contents:	UNLEADED GAS	Leak Monitoring:	UNKNOWN
Tank Age:	NOT REPORTED	Tank Piping:	UNKNOWN
Tank Size (Units):	10000 (GALLONS)	Tank Material:	BARE STEEL
Tank ID:	3U	Tank Status:	ACTIVE IN SERVICE
Tank Contents:	UNLEADED GAS	Leak Monitoring:	UNKNOWN
Tank Age:	NOT REPORTED	Tank Piping:	UNKNOWN
Tank Size (Units):	10000 (GALLONS)	Tank Material:	BARE STEEL
Tank ID:	4U	Tank Status:	ACTIVE IN SERVICE
Tank Contents:	UNLEADED GAS	Leak Monitoring:	UNKNOWN
Tank Age:	NOT REPORTED	Tank Piping:	UNKNOWN
Tank Size (Units):	10000 (GALLONS)	Tank Material:	BARE STEEL

* VISTA address includes enhanced city and ZIP.

For more information call VISTA Information Solutions, Inc. at 1-800-767-0403.

Report ID: 224821-001

Version 2.6

Date of Report: November 2, 1999

Page #40

* VISTA address includes enhanced city and ZIP.

For more information call VISTA Information Solutions, Inc. at 1-800-767-0403.

Report ID: 224821-001

Version 2.6

Date of Report: November 2, 1999

Page #41

SUBJECT PROPERTY AREA CONT.

Tank ID:	SU	Tank Status:	ACTIVE/IN SERVICE
Tank Contents:	UNLEADED GAS	Leak Monitoring:	UNKNOWN
Tank Age:	NOT REPORTED	Tank Piping:	UNKNOWN
Tank Size (Units):	12000 (GALLONS)	Tank Material:	BARE STEEL
Tank ID:	EU	Tank Status:	ACTIVE/IN SERVICE
Tank Contents:	UNLEADED GAS	Leak Monitoring:	UNKNOWN
Tank Age:	NOT REPORTED	Tank Piping:	UNKNOWN
Tank Size (Units):	12000 (GALLONS)	Tank Material:	BARE STEEL
Tank ID:	TU	Tank Status:	ACTIVE/IN SERVICE
Tank Contents:	UNLEADED GAS	Leak Monitoring:	UNKNOWN
Tank Age:	NOT REPORTED	Tank Piping:	UNKNOWN
Tank Size (Units):	12000 (GALLONS)	Tank Material:	BARE STEEL
Tank ID:	BU	Tank Status:	ACTIVE/IN SERVICE
Tank Contents:	UNLEADED GAS	Leak Monitoring:	UNKNOWN
Tank Age:	NOT REPORTED	Tank Piping:	UNKNOWN
Tank Size (Units):	12000 (GALLONS)	Tank Material:	BARE STEEL
Tank ID:	SU	Tank Status:	ACTIVE/IN SERVICE
Tank Contents:	UNLEADED GAS	Leak Monitoring:	UNKNOWN
Tank Age:	NOT REPORTED	Tank Piping:	UNKNOWN
Tank Size (Units):	53000 (GALLONS)	Tank Material:	BARE STEEL
Tank ID:	TU	Tank Status:	ACTIVE/IN SERVICE
Tank Contents:	UNLEADED GAS	Leak Monitoring:	UNKNOWN
Tank Age:	NOT REPORTED	Tank Piping:	UNKNOWN
Tank Size (Units):	50000 (GALLONS)	Tank Material:	BARE STEEL
Tank ID:	TU	Tank Status:	ACTIVE/IN SERVICE
Tank Contents:	DIESEL	Leak Monitoring:	UNKNOWN
Tank Age:	NOT REPORTED	Tank Piping:	UNKNOWN
Tank Size (Units):	4500 (GALLONS)	Tank Material:	BARE STEEL

STATE UST - State Leaking Underground Storage Tank / SRC# 4028		EPA/Agency ID:	N/A
Agency Address:	BUDGET RENT-A-CAR 9775 AIRPORT BLVD WESTCHESTER, CA 90045		
Facility ID:	900450125		
Leak Report Date:	05/26/1991		
Site Assessment Plan Submitted:	04/01/1993		
Pollution Characterization Date:	10/03/1993		
Remediation Plan Date:	07/21/1995		
Substance:	GASOLINE		
Remediation Status:	FURTHER SITE ASSESSMENT UNDERWAY		
Media Affected:	OTHER GROUND WATER		
Description / Comment:	CROSS STREET: 96TH ST		
Description / Comment:	LOS ANGELES REGION		
Description / Comment:	RE NEW DATE: 03/08/1988		
CORTESE / SRC# 4840	Agency ID:	900450125	
Agency Address:	BUDGET RENT-A-CAR 9775 AIRPORT LOS ANGELES, CA Agency Code: J		
List Name:	NOT REPORTED		
Site ID:	NOT REPORTED		

SUBJECT PROPERTY AREA CONT.

STATE UST - State Leaking Underground Storage Tank / SRC# 4918		EPA/Agency ID:	N/A
Agency Address:	BUDGET RENT-A-CAR 9775 AIRPORT BLVD WESTCHESTER, CA 90045		
Facility ID:	900456125		
Leak Date:	05/26/1991		
Substance:	GASOLINE		
Remediation Status:	FURTHER SITE ASSESSMENT UNDERWAY		
Media Affected:	SOIL AND GROUNDWATER		
Description / Comment:	CROSS STREET: 96TH ST		
Description / Comment:	LOCAL AGENCY: CITY OF LOS ANGELES		

VISTA Address:	N AND P AUTO BODY 5968 W. 96TH ST LOS ANGELES, CA 90045	VISTA ID#:	288798
		Distance/Direction:	0.00 MI / NA
		Plotted as:	Point
FINDS - Facility Index System / SRC# 4940		EPA/Agency ID:	N/A
Agency Address:	N AND P AUTO BODY 5968 W 96TH ST LOS ANGELES, CA 90045		
Indian Land:	NOT REPORTED	Federal Facility:	NO
Duns #:	NOT REPORTED		
SIC Code:	NOT REPORTED NOT REPORTED		
Program Name:	RCRIS		
Agency ID:	CAD981425208		

VISTA Address:	DOBBS HOUSES, INC/SATS 5807 W 98TH LOS ANGELES, CA 90045	VISTA ID#:	4017597
		Distance/Direction:	0.00 MI / NA
		Plotted as:	Point

STATE UST - State Underground Storage Tank / SRC# 1612		EPA/Agency ID:	N/A
Agency Address:	SAME AS ABOVE		
Underground Tanks:	NOT REPORTED		
Aboveground Tanks:	NOT REPORTED		
Tanks Removed:	NOT REPORTED		
Tank ID:	TU	Tank Status:	NOT AVAILABLE
Tank Contents:	NOT AVAILABLE	Leak Monitoring:	UNKNOWN
Tank Age:	NOT REPORTED	Tank Piping:	NOT AVAILABLE
Tank Size (Units):	NOT REPORTED (NOT AVAILABLE)	Tank Material:	NOT AVAILABLE

VISTA Address:	AIRBORNE FREIGHT CORPORATION 5651 W 96TH LOS ANGELES, CA 90045	VISTA ID#:	1216939
		Distance/Direction:	0.00 MI / NA
		Plotted as:	Point

STATE UST - State Underground Storage Tank / SRC# 1912		EPA/Agency ID:	N/A
Agency Address:	SAME AS ABOVE		
Underground Tanks:	3		
Aboveground Tanks:	NOT REPORTED		
Tanks Removed:	NOT REPORTED		
Tank ID:	TU	Tank Status:	CLOSED
Tank Contents:	UNLEADED GAS	Leak Monitoring:	UNKNOWN
Tank Age:	NOT REPORTED	Tank Piping:	UNKNOWN
Tank Size (Units):	8000 (GALLONS)	Tank Material:	BARE STEEL

SUBJECT PROPERTY AREA CONT.

Tank ID:	2U	Tank Status:	CLOSED
Tank Contents:	UNLEADED GAS	Leak Monitoring:	UNKNOWN
Tank Age:	NOT REPORTED	Tank Piping:	UNKNOWN
Tank Size (Units):	8000 (GALLONS)	Tank Material:	BARE STEEL
Tank ID:	3U	Tank Status:	CLOSED
Tank Contents:	UNLEADED GAS	Leak Monitoring:	UNKNOWN
Tank Age:	NOT REPORTED	Tank Piping:	UNKNOWN
Tank Size (Units):	10000 (GALLONS)	Tank Material:	BARE STEEL

VISTA Address:	ALLIED SIGNAL AEROSPACE CO 9851 SEPULVEDA LOS ANGELES, CA 90045	VISTA ID#:	1288066
		Distance/Direction:	0.00 MI / NA
		Plotted as:	Point

Map ID
33

STATE UST - State Underground Storage Tank / SRC# 1612

Agency Address:	ALLIED SIGNAL AEROSPACE CO 9851 SEPULVEDA LOS ANGELES, CA 90009	EPA/Agency ID:	N/A
-----------------	---	----------------	-----

Underground Tanks:
Aboveground Tanks: NOT REPORTED
Tanks Removed: NOT REPORTED

Tank ID:	TU	Tank Status:	CLOSED REMOVED
Tank Contents:	OIL (NOT SPECIFIED)	Leak Monitoring:	UNKNOWN
Tank Age:	NOT REPORTED	Tank Piping:	UNKNOWN
Tank Size (Units):	NOT REPORTED (GALLONS)	Tank Material:	CONCRETE

Tank ID:	2U	Tank Status:	CLOSED REMOVED
Tank Contents:	OIL (NOT SPECIFIED)	Leak Monitoring:	UNKNOWN
Tank Age:	NOT REPORTED	Tank Piping:	UNKNOWN
Tank Size (Units):	1000 (GALLONS)	Tank Material:	BARE STEEL

Tank ID:	3U	Tank Status:	CLOSED REMOVED
Tank Contents:	UNLEADED GAS	Leak Monitoring:	UNKNOWN
Tank Age:	NOT REPORTED	Tank Piping:	UNKNOWN
Tank Size (Units):	5000 (GALLONS)	Tank Material:	BARE STEEL

Tank ID:	4U	Tank Status:	CLOSED REMOVED
Tank Contents:	UNLEADED GAS	Leak Monitoring:	UNKNOWN
Tank Age:	NOT REPORTED	Tank Piping:	UNKNOWN
Tank Size (Units):	280 (GALLONS)	Tank Material:	BARE STEEL

Tank ID:	5U	Tank Status:	CLOSED REMOVED
Tank Contents:	MISC. CHEMICAL	Leak Monitoring:	UNKNOWN
Tank Age:	NOT REPORTED	Tank Piping:	UNKNOWN
Tank Size (Units):	1000 (GALLONS)	Tank Material:	BARE STEEL

Tank ID:	6U	Tank Status:	CLOSED REMOVED
Tank Contents:	MISC. CHEMICAL	Leak Monitoring:	UNKNOWN
Tank Age:	NOT REPORTED	Tank Piping:	UNKNOWN
Tank Size (Units):	1000 (GALLONS)	Tank Material:	BARE STEEL

Tank ID:	7U	Tank Status:	CLOSED REMOVED
Tank Contents:	UNLEADED GAS	Leak Monitoring:	UNKNOWN
Tank Age:	NOT REPORTED	Tank Piping:	UNKNOWN
Tank Size (Units):	2000 (GALLONS)	Tank Material:	BARE STEEL

SUBJECT PROPERTY AREA CONT.

Tank ID:	8U	Tank Status:	CLOSED REMOVED
Tank Contents:	OIL (NOT SPECIFIED)	Leak Monitoring:	UNKNOWN
Tank Age:	NOT REPORTED	Tank Piping:	UNKNOWN
Tank Size (Units):	2000 (GALLONS)	Tank Material:	BARE STEEL

Tank ID:	9U	Tank Status:	CLOSED REMOVED
Tank Contents:	DIESEL	Leak Monitoring:	UNKNOWN
Tank Age:	NOT REPORTED	Tank Piping:	UNKNOWN
Tank Size (Units):	1000 (GALLONS)	Tank Material:	BARE STEEL

Tank ID:	10U	Tank Status:	CLOSED REMOVED
Tank Contents:	MISC. CHEMICAL	Leak Monitoring:	UNKNOWN
Tank Age:	NOT REPORTED	Tank Piping:	UNKNOWN
Tank Size (Units):	1000 (GALLONS)	Tank Material:	BARE STEEL

Tank ID:	11U	Tank Status:	CLOSED REMOVED
Tank Contents:	UNLEADED GAS	Leak Monitoring:	UNKNOWN
Tank Age:	NOT REPORTED	Tank Piping:	UNKNOWN
Tank Size (Units):	5000 (GALLONS)	Tank Material:	BARE STEEL

Tank ID:	12U	Tank Status:	CLOSED REMOVED
Tank Contents:	DIESEL	Leak Monitoring:	UNKNOWN
Tank Age:	NOT REPORTED	Tank Piping:	UNKNOWN
Tank Size (Units):	5000 (GALLONS)	Tank Material:	BARE STEEL

STATE LUST - State Leaking Underground Storage Tank / SRC# 4628

Agency Address:	ALLIED SIGNAL AEROSPACE 9851 SEPULVEDA BLVD WESTCHESTER, CA 90045	EPA/Agency ID:	N/A
-----------------	---	----------------	-----

Facility ID:	900450225
Leak Report Date:	01/27/1989
Pollution Characterization Date:	06/10/1991
Remediation Plan Date:	09/11/1995
Substance:	SOLVENTS-VOC
Remediation Status:	REMEDIATION PLAN SUBMITTED
Media Affected:	OTHER GROUND WATER
Description / Comment:	CROSS STREET: CENTURY BLVD
Description / Comment:	LOS ANGELES REGION
Description / Comment:	HE-VQ-W-0411F-03/20/1996

LA Co Site Mgmt - LA County Site Mitigation / SRC# 4831

Agency Address:	ALLIED SIGNAL INC. 9851 SEPULVEDA CA	Agency ID:	SLS346
-----------------	--	------------	--------

Log Number: SLS346
Discovery Date: NOT REPORTED
Abate Date: NOT REPORTED

CORTESE / SRC# 4840

Agency Address:	ALLIED SIGNAL AEROSPACE 9851 SEPULVEDA LOS ANGELES, CA 90045	Agency ID:	900450225
-----------------	--	------------	-----------

List Name:
Site ID: NOT REPORTED

STATE LUST - State Leaking Underground Storage Tank / SRC# 4818

Agency Address:	ALLIED SIGNAL AEROSPACE 9851 SEPULVEDA BLVD WESTCHESTER, CA 90045	EPA/Agency ID:	N/A
-----------------	---	----------------	-----

Facility ID:	900450225
Leak Date:	01/27/1989

SUBJECT PROPERTY AREA CONT.

Substance:	SOLVENTS-VOC
Remediation Status:	REMEDATION PLAN SUBMITTED
Media Affected:	SOIL AND GROUNDWATER
Description / Comment:	CROSS STREET-CENTURY BLVD
Description / Comment:	LOCAL AGENCY: CITY OF LOS ANGELES
STATE UST - State Leaking Underground Storage Tank / SRC# 5114	EPA/Agency ID: N/A
Agency Address:	ALLIED SIGNAL INC (PARK ONE) 9851 SEPULVEDA BOULE LOS ANGELES, CA 90045
Facility ID:	346
Remediation Status:	REMEDIATION
Lead Agency Contact:	JG
Agency Contact:	JG
Description / Comment:	CROSS STREET-CENTURY BOWL YARD

VISTA Address:	GARRETT CORPORATION THE 9851 SEPULVEDA BLVD LOS ANGELES, CA 90045	VISTA ID#:	3203262
		Distance/Direction:	0.00 MI / NA
		Plotted as:	Point
FINDS - Facility Index System / SRC# 4940	EPA/Agency ID: N/A		
Agency Address:	SAME AS ABOVE		
Indian Land:	NOT REPORTED	Federal Facility:	UNKNOWN
Duns #:	NOT REPORTED		
SIC Code:	NOT REPORTED / NOT REPORTED		
Program Name:	CICIS		
Agency ID:	6004929		

Map ID
33

VISTA Address:	AIRESEARCH MFG CO OF CA 9851 SEPULVEDA BLVD LOS ANGELES, CA 90045	VISTA ID#:	9218
		Distance/Direction:	0.00 MI / NA
		Plotted as:	Point
FINDS - Facility Index System / SRC# 4940	EPA/Agency ID: N/A		
Agency Address:	AIRESEARCH LA DIV ALLIED SIGNAL AEROSPACE 9851 SEPULVEDA BLVD LOS ANGELES, CA 90009		
Indian Land:	NOT REPORTED	Federal Facility:	UNKNOWN
Duns #:	NOT REPORTED		
SIC Code:	3799 MFG-AIRCRAFT EQUIPMENT MFC		
Program Name:	RCRIS		
Agency ID:	CAD008445237		
Program Name:	AFSAIRS		
Agency ID:	0603706591		
Program Name:	AFSAIRS		
Agency ID:	060370404		
Program Name:	AFSAIRS		
Agency ID:	060374171		
Program Name:	TRIS		
Agency ID:	90009LLOS68851S		

Map ID
33

SUBJECT PROPERTY AREA CONT.

VISTA Address:	THRIFTY RENT A CAR, INC 6151 W 98TH LOS ANGELES, CA 90045	VISTA ID#:	1230720
		Distance/Direction:	0.00 MI / NA
		Plotted as:	Point
STATE UST - State Underground Storage Tank / SRC# 1612	EPA/Agency ID: N/A		

Map ID
34

Agency Address:	SAME AS ABOVE		
Underground Tanks:	2		
Aboveground Tanks:	NOT REPORTED		
Tanks Removed:	NOT REPORTED		
Tank ID:	NU	Tank Status:	CLOSED / REMOVED
Tank Contents:	UNLEADED GAS	Leak Monitoring:	UNKNOWN
Tank Age:	NOT REPORTED	Tank Piping:	UNKNOWN
Tank Size (Units):	10000 (GALLONS)	Tank Material:	BARC STEEL
Tank ID:	2U	Tank Status:	CLOSED / REMOVED
Tank Contents:	MISC. CHEMICAL	Leak Monitoring:	UNKNOWN
Tank Age:	NOT REPORTED	Tank Piping:	UNKNOWN
Tank Size (Units):	NOT REPORTED (GALLONS)	Tank Material:	BARE STEEL

VISTA Address:	AIRPORT COLLEGE CENTER 9700 S SEPULVEDA LOS ANGELES, CA 90045	VISTA ID#:	1242791
		Distance/Direction:	0.00 MI / NA
		Plotted as:	Point
STATE UST - State Underground Storage Tank / SRC# 1612	EPA/Agency ID: N/A		

Map ID
35

Agency Address:	SAME AS ABOVE		
Underground Tanks:	2		
Aboveground Tanks:	NOT REPORTED		
Tanks Removed:	NOT REPORTED		
Tank ID:	NU	Tank Status:	NOT AVAILABLE
Tank Contents:	NOT AVAILABLE	Leak Monitoring:	UNKNOWN
Tank Age:	NOT REPORTED	Tank Piping:	NOT AVAILABLE
Tank Size (Units):	NOT REPORTED (NOT AVAILABLE)	Tank Material:	NOT AVAILABLE

VISTA Address:	INGLEWOOD R V SUPPLIES INC 8121 S AVIATION BLVD INGLEWOOD, CA 90301	VISTA ID#:	6668997
		Distance/Direction:	0.00 MI / NA
		Plotted as:	Point
STATE UST - State Underground Storage Tank / SRC# 5121	EPA/Agency ID: 017221-023232R		

Map ID
36

Agency Address:	INGLEWOOD R V SUPPLIES INC 8121 S AVIATION BLVD INGLEWOOD, CA		
Underground Tanks:	NOT REPORTED		
Aboveground Tanks:	NOT REPORTED		
Tanks Removed:	NOT REPORTED		
Tank ID:	54007ECU	Tank Status:	REMOVED
Tank Contents:	NOT AVAILABLE	Leak Monitoring:	NOT AVAILABLE
Tank Age:	NOT REPORTED	Tank Piping:	NOT AVAILABLE
Tank Size (Units):	NOT REPORTED (NOT AVAILABLE)	Tank Material:	NOT AVAILABLE



SUBJECT PROPERTY AREA CONT.

VISTA Address:	UNION BANK-COLLINS TRUST PROP 9117 AVIATION BLVD INGLEWOOD, CA 90301	VISTA ID#:	6668998
		Distance/Direction:	0.00 MI / NA
		Plotted as:	Point

Map ID
36

STATE UST - State Underground Storage Tank / SRC# 5121		Agency ID:	017220-023231R
Agency Address:	UNION BANK-COLLINS TRUST PROP 9117 AVIATION BLVD INGLEWOOD, CA NOT REPORTED		
Underground Tanks:	NOT REPORTED		
Aboveground Tanks:	NOT REPORTED		
Tanks Removed:	NOT REPORTED		
Tank ID:	540012GV	Tank Status:	REMOVED
Tank Contents:	NOT AVAILABLE	Leak Monitoring:	NOT AVAILABLE
Tank Age:	NOT REPORTED	Tank Piping:	NOT AVAILABLE
Tank Size (Units):	NOT REPORTED (NOT AVAILABLE)	Tank Material:	NOT AVAILABLE

VISTA Address:	COLLING TRUST PROPERTY 9117 AVIATION INGLEWOOD, CA 90301	VISTA ID#:	743131B
		Distance/Direction:	0.00 MI / NA
		Plotted as:	Point

Map ID
36

CORTESE / SRC# 4840		Agency ID:	R-23231
Agency Address:	COLLING TRUST PROPERTY 9117 AVIATION INGLEWOOD, CA 90301		
List Name:	Agency Code ()		
Site ID:	NOT REPORTED		

VISTA Address:	COLLINS TURST 9121 AVIATION BLVD S INGLEWOOD, CA 90301	VISTA ID#:	6508991
		Distance/Direction:	0.00 MI / NA
		Plotted as:	Point

Map ID
36

STATE LUST - State Leaking Underground Storage Tank / SRC# 4828		EPA/Agency ID:	N/A
Agency Address:	SAME AS ABOVE		
Facility ID:	R-23232		
Leak Report Date:	05/16/1996		
Site Assessment Began:	05/16/1996		
Case Closed Date:	01/28/1997		
Substance:	HYDROCARBONS		
Remediation Event:	EXCAVATE AND DISPOSE		
Remediation Status:	CASE CLOSED		
Media Affected:	SOIL ONLY		
Description / Comment:	CROSS STREET: ARBOR VITAE		
Description / Comment:	LOS ANGELES REGION		
Description / Comment:	REVIEW DATE: 01/28/1997		

STATE LUST - State Leaking Underground Storage Tank / SRC# 4818		EPA/Agency ID:	N/A
Agency Address:	SAME AS ABOVE		
Facility ID:	R-23232		
Leak Date:	05/16/1996		
Substance:	HYDROCARBONS		
Remediation Status:	CASE CLOSED		
Media Affected:	SOIL ONLY		
Description / Comment:	CROSS STREET: ARBOR VITAE		
Description / Comment:	LOCAL AGENCY: COUNTY OF LOS ANGELES		



SUBJECT PROPERTY AREA CONT.

VISTA Address:	COLLING TRUST PROPERTY 9117 AVIATION BLVD INGLEWOOD, CA 90301	VISTA ID#:	6508990
		Distance/Direction:	0.00 MI / NA
		Plotted as:	Point

Map ID
36

STATE LUST - State Leaking Underground Storage Tank / SRC# 4828		EPA/Agency ID:	N/A
Agency Address:	SAME AS ABOVE		
Facility ID:	R-23231		
Leak Report Date:	05/16/1996		
Substance:	HYDROCARBONS		
Remediation Event:	OTHER ACTIONS TAKEN		
Remediation Status:	PRELIMINARY SITE ASSESSMENT WORKPLAN REQ		
Media Affected:	SOIL ONLY		
Description / Comment:	CROSS STREET: ARBOR		
Description / Comment:	LOS ANGELES REGION		
Description / Comment:	REVIEW DATE: 05/16/1996		

STATE LUST - State Leaking Underground Storage Tank / SRC# 4818		EPA/Agency ID:	N/A
Agency Address:	SAME AS ABOVE		
Facility ID:	R-23231		
Leak Date:	05/16/1996		
Substance:	HYDROCARBONS		
Remediation Status:	PRELIMINARY SITE ASSESSMENT WORKPLAN REQ		
Media Affected:	SOIL ONLY		
Description / Comment:	CROSS STREET: ARBOR		
Description / Comment:	LOCAL AGENCY: COUNTY OF LOS ANGELES		

VISTA Address:	HARRY'S AIRPORT ARCO 9131 AVIATION INGLEWOOD, CA 90301	VISTA ID#:	4019219
		Distance/Direction:	0.00 MI / NA
		Plotted as:	Point

Map ID
36

STATE UST - State Underground Storage Tank / SRC# 1612		EPA/Agency ID:	N/A
Agency Address:	SAME AS ABOVE		
Underground Tanks:	4		
Aboveground Tanks:	NOT REPORTED		
Tanks Removed:	NOT REPORTED		
Tank ID:	1U	Tank Status:	ACTIVE IN SERVICE
Tank Contents:	DIESEL	Leak Monitoring:	UNKNOWN
Tank Age:	NOT REPORTED	Tank Piping:	OTHER DESCRIPTIONS
Tank Size (Units):	10000 (GALLONS)	Tank Material:	OTHER DESCRIPTIONS
Tank ID:	2U	Tank Status:	ACTIVE IN SERVICE
Tank Contents:	LEADED GAS	Leak Monitoring:	UNKNOWN
Tank Age:	NOT REPORTED	Tank Piping:	OTHER DESCRIPTIONS
Tank Size (Units):	10000 (GALLONS)	Tank Material:	OTHER DESCRIPTIONS
Tank ID:	3U	Tank Status:	ACTIVE IN SERVICE
Tank Contents:	UNLEADED GAS	Leak Monitoring:	UNKNOWN
Tank Age:	NOT REPORTED	Tank Piping:	OTHER DESCRIPTIONS
Tank Size (Units):	10000 (GALLONS)	Tank Material:	OTHER DESCRIPTIONS
Tank ID:	4U	Tank Status:	ACTIVE IN SERVICE
Tank Contents:	UNLEADED GAS	Leak Monitoring:	UNKNOWN
Tank Age:	NOT REPORTED	Tank Piping:	OTHER DESCRIPTIONS
Tank Size (Units):	16000 (GALLONS)	Tank Material:	OTHER DESCRIPTIONS



SUBJECT PROPERTY AREA CONT.

VISTA Address:	HARRYS AIRPORT GARAGE 9131 S AVIATION BLVD INGLEWOOD, CA 90301	VISTA ID#:	1226337
		Distance/Direction:	0.00 MI / NA
		Plotted as:	Point

Map ID
36

STATE UST - State Underground Storage Tank / SRC# 5121 Agency ID: 008950-009799P

Agency Address: HARRYS AIRPORT GARAGE
9131 S AVIATION BLVD
INGLEWOOD, CA
Underground Tanks: NOT REPORTED
Aboveground Tanks: NOT REPORTED
Tanks Removed: NOT REPORTED

Tank ID:	TU	Tank Status:	PERMITTED TANK
Tank Contents:	NOT AVAILABLE	Leak Monitoring:	NOT AVAILABLE
Tank Age:	NOT REPORTED	Tank Piping:	NOT AVAILABLE
Tank Size (Units):	NOT REPORTED (NOT AVAILABLE)	Tank Material:	NOT AVAILABLE

VISTA Address:	GARRETT AIRESEARCH 9225 AVIATION LOS ANGELES, CA 90045	VISTA ID#:	4824061
		Distance/Direction:	0.00 MI / NA
		Plotted as:	Point

Map ID
37

STATE UST - State Underground Storage Tank / SRC# 1612 EPA/Agency ID: N/A

Agency Address: GARRETT AIR RESEARCH
8225 AVIATION
LOS ANGELES, CA 90009
Underground Tanks: 4
Aboveground Tanks: NOT REPORTED
Tanks Removed: NOT REPORTED

Tank ID:	TU	Tank Status:	CLOSED
Tank Contents:	OIL (NOT SPECIFIED)	Leak Monitoring:	UNKNOWN
Tank Age:	NOT REPORTED	Tank Piping:	UNKNOWN
Tank Size (Units):	80 (GALLONS)	Tank Material:	CONCRETE

Tank ID:	TU	Tank Status:	CLOSED
Tank Contents:	MISC. CHEMICAL	Leak Monitoring:	UNKNOWN
Tank Age:	NOT REPORTED	Tank Piping:	UNKNOWN
Tank Size (Units):	2000 (GALLONS)	Tank Material:	CONCRETE

Tank ID:	TU	Tank Status:	CLOSED
Tank Contents:	MISC. CHEMICAL	Leak Monitoring:	UNKNOWN
Tank Age:	NOT REPORTED	Tank Piping:	UNKNOWN
Tank Size (Units):	1000 (GALLONS)	Tank Material:	CONCRETE

Tank ID:	TU	Tank Status:	CLOSED
Tank Contents:	MISC. CHEMICAL	Leak Monitoring:	UNKNOWN
Tank Age:	NOT REPORTED	Tank Piping:	UNKNOWN
Tank Size (Units):	700 (GALLONS)	Tank Material:	CONCRETE

VISTA Address:	RON'S AUTO 9200 AVIATION LOS ANGELES, CA 90045	VISTA ID#:	1255491
		Distance/Direction:	0.00 MI / NA
		Plotted as:	Point

Map ID
37

STATE UST - State Underground Storage Tank / SRC# 1612 EPA/Agency ID: N/A

Agency Address: SAME AS ABOVE
Underground Tanks: 4
Aboveground Tanks: NOT REPORTED
Tanks Removed: NOT REPORTED

SUBJECT PROPERTY AREA CONT.

Tank ID:	TU	Tank Status:	NOT AVAILABLE
Tank Contents:	NOT AVAILABLE	Leak Monitoring:	UNKNOWN
Tank Age:	NOT REPORTED	Tank Piping:	NOT AVAILABLE
Tank Size (Units):	NOT REPORTED (NOT AVAILABLE)	Tank Material:	NOT AVAILABLE

Map ID
37

VISTA Address:	GARRETT CORP AIRESEARCH IND DIV 9225 AVIATION BLVD LOS ANGELES, CA 90045	VISTA ID#:	1188111
		Distance/Direction:	0.00 MI / NA
		Plotted as:	Point

FINDS - Facility Index System / SRC# 4940 EPA/Agency ID: N/A

Agency Address: SAME AS ABOVE
Indian Land: NOT REPORTED
Federal Facility: UNKNOWN

Durs #: NOT REPORTED
SIC Code: 9851 GOV SPACE RESEARCH TECHNOLOGY/SERV MFG MACHINERY EXCEPT ELECTRICAL MED
SIC Code: 3714 MFG MOTOR VEHICLE PARTS ACCESSORIES

Program Name: RCRIS

Agency ID: CAU00389616

Program Name: AFSAIRS

Agency ID: 663700467

Program Name: AFSAIRS

Agency ID: 050779402

Program Name: AFSAIRS

Agency ID: 060273156

Program Name: TRIS

Agency ID: 90045GRRT73275A

VISTA Address:	PRINCELAND PROPERTY 1237 ARBOR VITAE STREE INGLEWOOD, CA 90301	VISTA ID#:	6668310
		Distance/Direction:	0.00 MI / NA
		Plotted as:	Point

Map ID
37

STATE UST - State Leaking Underground Storage Tank / SRC# 5114 EPA/Agency ID: N/A

Agency Address: SAME AS ABOVE

Facility ID: 730

Substance: VCC

Remediation Status: REMEDIATION

Lead Agency Contact: JS

Agency Contact: JS

STATE UST - State Underground Storage Tank / SRC# 5121 Agency ID: 01612B-021059R

Agency Address: PRINCELAND PROPERTIES
1237 ARBOR VITAE ST
INGLEWOOD, CA
Underground Tanks: NOT REPORTED
Aboveground Tanks: NOT REPORTED
Tanks Removed: NOT REPORTED

Tank ID: 320228U

Tank Contents: NOT AVAILABLE

Tank Age: NOT REPORTED

Tank Size (Units): NOT REPORTED (NOT AVAILABLE)

Tank Status: REMOVED

Leak Monitoring: NOT AVAILABLE

Tank Piping: NOT AVAILABLE

Tank Material: NOT AVAILABLE



SUBJECT PROPERTY AREA CONT.

VISTA Address:	ALLIED SIGNAL/GARRETT THERMAL 09225 AVIATION BL LOS ANGELES, CA 90045	VISTA ID#:	3863349
		Distance/Direction:	0.00 MI / NA
		Plotted as:	Point
LA Co Site Mign - LA County Site Mitigation / SRC# 4831		Agency ID:	945364

Map ID
37

Agency Address:	ALLIED SIGNAL/GARRETT THERMAL 09225 AVIATION BL CA 90045 #45364
Log Number:	
Discovery Date:	NOT REPORTED
Abate Date:	NOT REPORTED
State Status:	122134

LA Co Site Mign - LA County Site Mitigation / SRC# 4831	Agency ID:	SLS379
Agency Address:	ALLIED SIGNAL, INC. 09225 AVIATION BL CA SLS379	
Log Number:		
Discovery Date:	NOT REPORTED	
Abate Date:	NOT REPORTED	

STATE LUST - State Leaking Underground Storage Tank / SRC# 6114	EPA/Agency ID:	N/A
Agency Address:	ALLIED SIGNAL, INC. 6225 AVIATION BOULE LOS ANGELES, CA 90045 379	
Facility ID:		
Substance:	TPH/VOCs	
Remediation Status:	POST REMEDIATION MONITORING	
Lead Agency Contact:	JA	
Agency Contact:	JA	
Description / Comment:	SITE ASSESSMENT	

VISTA Address:	PRODUCTS ENGINEERING CORP 9430 BELLANCA AVE LOS ANGELES, CA 90045	VISTA ID#:	337611
		Distance/Direction:	0.00 MI / NA
		Plotted as:	Point
FNDS - Facility Index System / SRC# 4940		EPA/Agency ID:	N/A

Map ID
38

Agency Address:	SAME AS ABOVE	Indian Land:	NOT REPORTED	Federal Facility:	UNKNOWN
Duns #:	009476822	SIC Code:	3545 MFG-MACHINE TOOL ACCESSORIES/3674 MFG-SEMICONDUCTORS RELATED DEVICES		
SIC Code:	5072 WHL-HARDWARE/3645 MFG-MACHINE TOOL ACCESSORIES	Program Name:	N/A/US		
Agency ID:	CAD88112006	Program Name:	FACILITY ACTIVE DB RECORD		
Agency ID:	008476822				

VISTA Address:	BLANCA AIR FREIGHT LTD PARTNER 9326 BELLANCA LOS ANGELES, CA 90045	VISTA ID#:	4019815
		Distance/Direction:	0.00 MI / NA
		Plotted as:	Point
STATE UST - State Underground Storage Tank / SRC# 1612		EPA/Agency ID:	N/A

Map ID
38

Agency Address:	SAME AS ABOVE
Underground Tanks:	NOT REPORTED
Aboveground Tanks:	NOT REPORTED
Tanks Removed:	NOT REPORTED

SUBJECT PROPERTY AREA CONT.

Tank ID:	TU	Tank Status:	NOT AVAILABLE
Tank Contents:	NOT AVAILABLE	Leak Monitoring:	UNKNOWN
Tank Age:	NOT REPORTED	Tank Piping:	NOT AVAILABLE
Tank Size (Units):	NOT REPORTED (NOT AVAILABLE)	Tank Material:	NOT AVAILABLE

VISTA Address:	FLYING TIGER LINE INC 9432 BELLANCA LOS ANGELES, CA 90045	VISTA ID#:	3775710
		Distance/Direction:	0.00 MI / NA
		Plotted as:	Point
STATE UST - State Underground Storage Tank / SRC# 1612		EPA/Agency ID:	N/A

Map ID
38

Agency Address:	SAME AS ABOVE		
Underground Tanks:	NOT REPORTED		
Aboveground Tanks:	NOT REPORTED		
Tanks Removed:	NOT REPORTED		
Tank ID:	TU	Tank Status:	NOT AVAILABLE
Tank Contents:	NOT AVAILABLE	Leak Monitoring:	UNKNOWN
Tank Age:	NOT REPORTED	Tank Piping:	NOT AVAILABLE
Tank Size (Units):	NOT REPORTED (NOT AVAILABLE)	Tank Material:	NOT AVAILABLE

VISTA Address:	WESTERN FEDERAL CREDIT UNION 9323 BELLANCA LOS ANGELES, CA 90045	VISTA ID#:	4019814
		Distance/Direction:	0.00 MI / NA
		Plotted as:	Point
STATE UST - State Underground Storage Tank / SRC# 1612		EPA/Agency ID:	N/A

Map ID
38

Agency Address:	SAME AS ABOVE		
Underground Tanks:	NOT REPORTED		
Aboveground Tanks:	NOT REPORTED		
Tanks Removed:	NOT REPORTED		
Tank ID:	TU	Tank Status:	NOT AVAILABLE
Tank Contents:	NOT AVAILABLE	Leak Monitoring:	UNKNOWN
Tank Age:	NOT REPORTED	Tank Piping:	NOT AVAILABLE
Tank Size (Units):	NOT REPORTED (NOT AVAILABLE)	Tank Material:	NOT AVAILABLE

VISTA Address:	ALLAN JONAS 9320 BELLANCA LOS ANGELES, CA 90045	VISTA ID#:	4019813
		Distance/Direction:	0.00 MI / NA
		Plotted as:	Point
STATE UST - State Underground Storage Tank / SRC# 1612		EPA/Agency ID:	N/A

Map ID
38

Agency Address:	SAME AS ABOVE		
Underground Tanks:	NOT REPORTED		
Aboveground Tanks:	NOT REPORTED		
Tanks Removed:	NOT REPORTED		
Tank ID:	TU	Tank Status:	NOT AVAILABLE
Tank Contents:	NOT AVAILABLE	Leak Monitoring:	UNKNOWN
Tank Age:	NOT REPORTED	Tank Piping:	NOT AVAILABLE
Tank Size (Units):	NOT REPORTED (NOT AVAILABLE)	Tank Material:	NOT AVAILABLE



SUBJECT PROPERTY AREA CONT.

VISTA Address*:	MERLE NORMAN COSMETICS 9130 BELLANCA LOS ANGELES, CA 90045	VISTA ID#:	268678
		Distance/Direction:	0.00 MI / NA
		Plotted as:	Point

Map ID

39

STATE UST - State Underground Storage Tank / SRC# 1612

Agency Address:	SAME AS ABOVE	EPA/Agency ID:	N/A
Underground Tanks:	?		
Aboveground Tanks:	NOT REPORTED		
Tanks Removed:	NOT REPORTED		

Tank ID:	TU	Tank Status:	ACTIVE/IN SERVICE
Tank Contents:	UNLEADED GAS	Leak Monitoring:	UNKNOWN
Tank Age:	NOT REPORTED	Tank Piping:	UNKNOWN
Tank Size (Units):	10000 (GALLONS)	Tank Material:	BARE STEEL

Tank ID:	2U	Tank Status:	ACTIVE/IN SERVICE
Tank Contents:	UNLEADED GAS	Leak Monitoring:	UNKNOWN
Tank Age:	NOT REPORTED	Tank Piping:	UNKNOWN
Tank Size (Units):	19000 (GALLONS)	Tank Material:	BARE STEEL

STATE LUST - State Leaking Underground Storage Tank / SRC# 4828

Agency Address:	MERLE NORMAN COSMETICS 9130 BELLANCA AVE WESTCHESTER, CA 90045	EPA/Agency ID:	N/A
Facility ID:	809450358		
Leak Report Date:	05/01/1989		
Remediation Plan Date:	05/01/1990		
Remediation Complete Date:	10/05/1996		
Case Closed Date:	03/24/1997		
Substance:	GASOLINE		
Remediation Status:	CASE CLOSED		
Media Affected:	OTHER GROUND WATER		
Description / Comment:	CROSS STREET: ARBOR VITAE ST		
Description / Comment:	LOS ANGELES REGION		
Description / Comment:	REVIEW DATE: 05/30/1997		

STATE LUST - State Leaking Underground Storage Tank / SRC# 4918

Agency Address:	MERLE NORMAN COSMETICS 9130 BELLANCA AVE WESTCHESTER, CA 90045	EPA/Agency ID:	N/A
Facility ID:	900450389		
Leak Date:	05/01/1990		
Substance:	GASOLINE		
Remediation Status:	CASE CLOSED		
Media Affected:	SOIL AND GROUNDWATER		
Description / Comment:	CROSS STREET: ARBOR VITAE ST		
Description / Comment:	LOCAL AGENCY: CITY OF LOS ANGELES		

FINDS - Facility Index System / SRC# 4940

Agency Address:	MERLE NORMAN COSMETICS INC 9130 BELLANCA AV LOS ANGELES, CA 900454700	EPA/Agency ID:	N/A
Indian Land:	NOT REPORTED	Federal Facility:	NO
Duns #:	NOT REPORTED		
SIC Code:	3363 MFG-ALUMINUM DIE-CASTINGS3363 MFG-ALUMINUM DIE-CASTINGS		

SUBJECT PROPERTY AREA CONT.

VISTA Address*:	KING DELIVERY INC 5600 ARBOR VITAE LOS ANGELES, CA 90045	VISTA ID#:	524299
		Distance/Direction:	0.00 MI / NA
		Plotted as:	Point

Map ID

40

STATE UST - State Underground Storage Tank / SRC# 1612

Agency Address:	SAME AS ABOVE	EPA/Agency ID:	N/A
Underground Tanks:	?		
Aboveground Tanks:	NOT REPORTED		
Tanks Removed:	NOT REPORTED		

Tank ID:	TU	Tank Status:	CLOSED
Tank Contents:	UNLEADED GAS	Leak Monitoring:	UNKNOWN
Tank Age:	NOT REPORTED	Tank Piping:	UNKNOWN
Tank Size (Units):	19000 (GALLONS)	Tank Material:	BARE STEEL

Tank ID:	2U	Tank Status:	CLOSED
Tank Contents:	DIESEL	Leak Monitoring:	UNKNOWN
Tank Age:	NOT REPORTED	Tank Piping:	UNKNOWN
Tank Size (Units):	2300 (GALLONS)	Tank Material:	BARE STEEL

STATE LUST - State Leaking Underground Storage Tank / SRC# 4828

Agency Address:	KING DELIVERY, INC 5600 ARBOR VITAE ST W WESTCHESTER, CA 90045	EPA/Agency ID:	N/A
Facility ID:	906450143		
Leak Report Date:	03/25/1988		
Pollution Characterization Date:	03/25/1988		
Substance:	GASOLINE		
Remediation Event:	CAP SITE		
Remediation Status:	FURTHER SITE ASSESSMENT UNDERWAY		
Media Affected:	OTHER GROUND WATER		
Description / Comment:	CROSS STREET: BELLANCA AVENUE		
Description / Comment:	LOS ANGELES REGION		
Description / Comment:	REVIEW DATE: 07/14/1988		

CORTESE / SRC# 4840

Agency Address:	SAME AS ABOVE	Agency ID:	900450143
List Name:	Agency Code ()		
Site ID:	NOT REPORTED		

STATE LUST - State Leaking Underground Storage Tank / SRC# 4918

Agency Address:	KING DELIVERY, INC 5600 ARBOR VITAE ST W WESTCHESTER, CA 90045	EPA/Agency ID:	N/A
Facility ID:	900450143		
Leak Date:	03/25/1988		
Substance:	GASOLINE		
Remediation Status:	FURTHER SITE ASSESSMENT UNDERWAY		
Media Affected:	SOIL AND GROUNDWATER		
Description / Comment:	CROSS STREET: BELLANCA AVENUE		
Description / Comment:	LOCAL AGENCY: CITY OF LOS ANGELES		

* VISTA address includes enhanced city and ZIP.

For more information call VISTA Information Solutions, Inc. at 1-800-767-0403.

Report ID: 224821-001

Date of Report: November 2, 1998

Version 2.6

Page #34

* VISTA address includes enhanced city and ZIP.

For more information call VISTA Information Solutions, Inc. at 1-800-767-0403.

Report ID: 224821-001

Date of Report: November 2, 1998

Version 2.6

Page #35

SUBJECT PROPERTY AREA CONT.

VISTA Address:	DOLLAR RENT-A-CAR 5630 ARBOR VITAE LOS ANGELES, CA 90045	VISTA ID#:	4018606
		Distance/Direction:	0.00 MI / NA
		Plotted as:	Point
STATE UST - State Underground Storage Tank / SRC# 1812		EPA/Agency ID:	N/A
Agency Address:	SAME AS ABOVE		
Underground Tanks:	NOT REPORTED		
Aboveground Tanks:	NOT REPORTED		
Tanks Removed:	NOT REPORTED		
Tank ID:	TU	Tank Status:	NOT AVAILABLE
Tank Contents:	NOT AVAILABLE	Leak Monitoring:	UNKNOWN
Tank Age:	NOT REPORTED	Tank Piping:	NOT AVAILABLE
Tank Size (Units):	NOT REPORTED (NOT AVAILABLE)	Tank Material:	NOT AVAILABLE

Map ID
40

VISTA Address:	CONTROL DATA CORP LA REPAIR CTR 5630 ARBOR VITAE BLVD LOS ANGELES, CA 90045	VISTA ID#:	100976
		Distance/Direction:	0.00 MI / NA
		Plotted as:	Point
FINDS - Facility Index System / SRC# 4940		EPA/Agency ID:	N/A
Agency Address:	SAME AS ABOVE		
Indian Land:	NOT REPORTED	Federal Facility:	UNKNOWN
Duns #:	NOT REPORTED		
SIC Code:	7371 SVC-COMPUTER PROGRAMMING SERVICES		
Program Name:	RCRIS		
Agency ID:	CAT080011693		

Map ID
40

VISTA Address:	NEUTROGENA CORP 5800 W ARBOR VITAE LOS ANGELES, CA 90045	VISTA ID#:	4496533
		Distance/Direction:	0.00 MI / NA
		Plotted as:	Point
STATE UST - State Underground Storage Tank / SRC# 1612		EPA/Agency ID:	N/A
Agency Address:	SAME AS ABOVE		
Underground Tanks:	NOT REPORTED		
Aboveground Tanks:	NOT REPORTED		
Tanks Removed:	NOT REPORTED		
Tank ID:	TU	Tank Status:	NOT AVAILABLE
Tank Contents:	NOT AVAILABLE	Leak Monitoring:	UNKNOWN
Tank Age:	NOT REPORTED	Tank Piping:	NOT AVAILABLE
Tank Size (Units):	NOT REPORTED (NOT AVAILABLE)	Tank Material:	NOT AVAILABLE

Map ID
41

STATE LUST - State Leaking Underground Storage Tank / SRC# 4878		EPA/Agency ID:	N/A
Agency Address:	NEUTROGENA FACILITY 5800 ARBOR VITAE AVE LOS ANGELES, CA 90045		
Facility ID:	90430234		
Leak Report Date:	03/18/1987		
Site Assessment Plan Submitted:	10/20/1985		
Remediation Start Date:	04/09/1987		
Case Closed Date:	01/14/1987		
Substance:	DIESEL		
Remediation Status:	CASE CLOSED		
Media Affected:	OTHER GROUND WATER		
Description / Comment:	CROSS STREET, AIRPORT BLVD		
Description / Comment:	LOS ANGELES REGION		
Description / Comment:	REYCW DATE: 04/16/1978		

SUBJECT PROPERTY AREA CONT.

STATE LUST - State Leaking Underground Storage Tank / SRC# 4918		EPA/Agency ID:	N/A
Agency Address:	NEUTROGENA FACILITY 5800 ARBOR VITAE AVE LOS ANGELES, CA 90045		
Facility ID:	90430334		
Leak Date:	08/18/1986		
Substance:	DIESEL		
Remediation Status:	CASE CLOSED		
Media Affected:	SOIL AND GROUNDWATER		
Description / Comment:	CROSS STREET, AIRPORT BLVD		
Description / Comment:	LOCAL AGENCY, CITY OF LOS ANGELES		

VISTA Address:	NATIONAL CAR RENTAL SYSTEM INC 9204 AIRPORT LOS ANGELES, CA 90045	VISTA ID#:	4018649
		Distance/Direction:	0.00 MI / NA
		Plotted as:	Point
STATE UST - State Underground Storage Tank / SRC# 1812		EPA/Agency ID:	N/A
Agency Address:	SAME AS ABOVE		
Underground Tanks:	2		
Aboveground Tanks:	NOT REPORTED		
Tanks Removed:	NOT REPORTED		
Tank ID:	TU	Tank Status:	NOT AVAILABLE
Tank Contents:	NOT AVAILABLE	Leak Monitoring:	UNKNOWN
Tank Age:	NOT REPORTED	Tank Piping:	NOT AVAILABLE
Tank Size (Units):	NOT REPORTED (NOT AVAILABLE)	Tank Material:	NOT AVAILABLE

Map ID
41

VISTA Address:	LA PUMPING PLANT 53 9408 AIRPORT BLVD LOS ANGELES, CA 90045	VISTA ID#:	238054
		Distance/Direction:	0.00 MI / NA
		Plotted as:	Point
FINDS - Facility Index System / SRC# 4940		EPA/Agency ID:	N/A
Agency Address:	LA PUMPING PLT 53 9408 AIRPORT BLVD LOS ANGELES, CA 90045		
Indian Land:	NOT REPORTED	Federal Facility:	UNKNOWN
Duns #:	NOT REPORTED		
SIC Code:	NOT REPORTED, NOT REPORTED		
Program Name:	RCRIS		
Agency ID:	CAD081286686		

Map ID
42

VISTA Address:	LA WESTCHESTER LIBRARY 8946 SEPULVEDA EAST WY LOS ANGELES, CA 90045	VISTA ID#:	240141
		Distance/Direction:	0.00 MI / NA
		Plotted as:	Point
FINDS - Facility Index System / SRC# 4940		EPA/Agency ID:	N/A
Agency Address:	LA WESTCHESTER LIBRARY 8946 SEPULVEDA EAST WY WESTCHESTER, CA 90045		
Indian Land:	NOT REPORTED	Federal Facility:	UNKNOWN
Duns #:	159165349		
SIC Code:	8231 SVC-LIBRARIES, INFORMATION CENTERS		
Program Name:	ACHIS		
Agency ID:	CAD081688714		
Program Name:	FACILITY ACTIVE DB RECORD		
Agency ID:	159165349		

Map ID
43

SUBJECT PROPERTY AREA CONT.

VISTA Address:	GENERAL RENT A CAR SYSTEM, INC 6316 WILL ROGERS LOS ANGELES, CA 90045	VISTA ID#:	4046843
		Distance/Direction:	0.00 MI / NA
		Plotted as:	Point

Map ID
44

STATE UST - State Underground Storage Tank / SRC# 1612		EPA/Agency ID:	N/A
Agency Address:	SAME AS ABOVE		
Underground Tanks:	NOT REPORTED		
Aboveground Tanks:	NOT REPORTED		
Tanks Removed:	NOT REPORTED		
Tank ID:	TU	Tank Status:	NOT AVAILABLE
Tank Contents:	NOT AVAILABLE	Leak Monitoring:	UNKNOWN
Tank Age:	NOT REPORTED	Tank Piping:	NOT AVAILABLE
Tank Size (Units):	NOT REPORTED (NOT AVAILABLE)	Tank Material:	NOT AVAILABLE

VISTA Address:	WESTCHESTER CAR WASH 6313 WILL ROGERS ST LOS ANGELES, CA 90045	VISTA ID#:	464226
		Distance/Direction:	0.00 MI / NA
		Plotted as:	Point

Map ID
44

FINDS - Facility Index System / SRC# 4940		EPA/Agency ID:	N/A
Agency Address:	SAME AS ABOVE		
Indian Land:	NOT REPORTED	Federal Facility:	UNKNOWN
Duns #:	NOT REPORTED		
SIC Code:	NOT REPORTED NOT REPORTED		
Program Name:	AFSAIRS		
Agency ID:	06037001R2		

VISTA Address:	GENERAL RENT-A-CAR 9149 S SEPULVEDA LOS ANGELES, CA 90045	VISTA ID#:	168612
		Distance/Direction:	0.00 MI / NA
		Plotted as:	Point

Map ID
45

STATE UST - State Underground Storage Tank / SRC# 1612		EPA/Agency ID:	N/A
Agency Address:	SAME AS ABOVE		
Underground Tanks:	NOT REPORTED		
Aboveground Tanks:	NOT REPORTED		
Tanks Removed:	NOT REPORTED		
Tank ID:	TU	Tank Status:	NOT AVAILABLE
Tank Contents:	NOT AVAILABLE	Leak Monitoring:	UNKNOWN
Tank Age:	NOT REPORTED	Tank Piping:	NOT AVAILABLE
Tank Size (Units):	NOT REPORTED (NOT AVAILABLE)	Tank Material:	NOT AVAILABLE

FINDS - Facility Index System / SRC# 4940		EPA/Agency ID:	N/A
Agency Address:	GENERAL RENT A CAR 9149 S SEPULVEDA LOS ANGELES, CA 90045		
Indian Land:	NOT REPORTED	Federal Facility:	NO
Duns #:	NOT REPORTED		
SIC Code:	7514 SVC-PASSENGER CAR RENTAL		
Program Name:	RCRIS		
Agency ID:	CAD98233402H		

SUBJECT PROPERTY AREA CONT.

VISTA Address:	T C L INC 6356 WESTCHESTER PY LOS ANGELES, CA 90045	VISTA ID#:	4047595
		Distance/Direction:	0.00 MI / NA
		Plotted as:	Point

Map ID
45

STATE UST - State Underground Storage Tank / SRC# 1612		EPA/Agency ID:	N/A
Agency Address:	SAME AS ABOVE		
Underground Tanks:	1		
Aboveground Tanks:	NOT REPORTED		
Tanks Removed:	NOT REPORTED		
Tank ID:	TU	Tank Status:	NOT AVAILABLE
Tank Contents:	NOT AVAILABLE	Leak Monitoring:	UNKNOWN
Tank Age:	NOT REPORTED	Tank Piping:	NOT AVAILABLE
Tank Size (Units):	NOT REPORTED (NOT AVAILABLE)	Tank Material:	NOT AVAILABLE

VISTA Address:	HOLLYWOOD TIRE CO. 9120 S SEPULVEDA BLVD. LOS ANGELES, CA 90045	VISTA ID#:	198467
		Distance/Direction:	0.00 MI / NA
		Plotted as:	Point

Map ID
45

FINDS - Facility Index System / SRC# 4940		EPA/Agency ID:	N/A
Agency Address:	HOLLYWOOD TIRE CO 9120 S SEPULVEDA BLVD WESTCHESTER, CA 90045		
Indian Land:	NOT REPORTED	Federal Facility:	NO
Duns #:	NOT REPORTED		
SIC Code:	NOT REPORTED NOT REPORTED		
Program Name:	RCRIS		
Agency ID:	CAD982322976		

VISTA Address:	PACIFIC BLD MGMT/AIRPORT OFFICE CTR 8929-8939 SEPULVEDA BLVD #230 LOS ANGELES, CA 90045	VISTA ID#:	316156
		Distance/Direction:	0.00 MI / NA
		Plotted as:	Point

Map ID
46

FINDS - Facility Index System / SRC# 4940		EPA/Agency ID:	N/A
Agency Address:	SAME AS ABOVE		
Indian Land:	NOT REPORTED	Federal Facility:	NO
Duns #:	NOT REPORTED		
SIC Code:	NOT REPORTED NOT REPORTED		
Program Name:	RCRIS		
Agency ID:	CAD981621352		

VISTA Address:	HAPPY CLEANERS 8911 S SEPULVEDA BLVD LOS ANGELES, CA 90045	VISTA ID#:	186830
		Distance/Direction:	0.00 MI / NA
		Plotted as:	Point

Map ID
46

FINDS - Facility Index System / SRC# 4940		EPA/Agency ID:	N/A
Agency Address:	HAPPY CLEANERS 8911 S SEPULVEDA BLVD WESTCHESTER, CA 90045		
Indian Land:	NOT REPORTED	Federal Facility:	NO
Duns #:	NOT REPORTED		
SIC Code:	NOT REPORTED NOT REPORTED		
Program Name:	RCRIS		
Agency ID:	CAD98254887H		

SUBJECT PROPERTY AREA CONT.

VISTA Address:	ADAGE GRAPHICS 8939 S SEPULVEDA BLVD #424 LOS ANGELES, CA 90045	VISTA ID#:	1289325	Map ID 46
		Distance/Direction:	0.00 MI / NA	
		Plotted as:	Point	

FINDS - Facility Index System / SRC# 4940		EPA/Agency ID:	N/A
Agency Address:	ADAGE GRAPHICS 8032 S SEPULVEDA BLVD #24 LOS ANGELES, CA 90045		
Indian Land:	NOT REPORTED	Federal Facility:	UNKNOWN
Duns #:	19256778		
SIC Code:	2791 MFG-TYPESETTING/334 SVC:PHOTOCOPIING DUPLICATING SERVICES		
Program Name:	RCRIS		
Agency ID:	CAD980636757		
Program Name:	RCRIS		
Agency ID:	CAD980636757		
Program Name:	FACILITY ACTIVE DB RECORD		
Agency ID:	19256778		

VISTA Address:	L A UNIFIED SCHOOL DISTRICT 8920 SEPULVEDA LOS ANGELES, CA 90011	VISTA ID#:	4504318	Map ID 46
		Distance/Direction:	0.00 MI / NA	
		Plotted as:	Point	

STATE UST - State Underground Storage Tank / SRC# 1612		EPA/Agency ID:	N/A
Agency Address:	SAME AS ABOVE		
Underground Tanks:	NOT REPORTED		
Aboveground Tanks:	NOT REPORTED		
Tanks Removed:	NOT REPORTED		
Tank ID:	1U	Tank Status:	NOT AVAILABLE
Tank Contents:	NOT AVAILABLE	Leak Monitoring:	UNKNOWN
Tank Age:	NOT REPORTED	Tank Piping:	NOT AVAILABLE
Tank Size (Units):	NOT REPORTED (NOT AVAILABLE)	Tank Material:	NOT AVAILABLE

VISTA Address:	AVON RENT A CAR TRUCK VAN 9220 S SEPULVEDA LOS ANGELES, CA 90045	VISTA ID#:	932016	Map ID 47
		Distance/Direction:	0.00 MI / NA	
		Plotted as:	Point	

STATE UST - State Underground Storage Tank / SRC# 1612		EPA/Agency ID:	N/A
Agency Address:	SAME AS ABOVE		
Underground Tanks:	2		
Aboveground Tanks:	NOT REPORTED		
Tanks Removed:	NOT REPORTED		
Tank ID:	1U	Tank Status:	ACTIVE IN SERVICE
Tank Contents:	UNLEADED GAS	Leak Monitoring:	UNKNOWN
Tank Age:	NOT REPORTED	Tank Piping:	UNKNOWN
Tank Size (Units):	8000 (GALLONS)	Tank Material:	BARE STEEL
Tank ID:	2U	Tank Status:	ACTIVE IN SERVICE
Tank Contents:	DIESEL	Leak Monitoring:	UNKNOWN
Tank Age:	NOT REPORTED	Tank Piping:	UNKNOWN
Tank Size (Units):	4000 (GALLONS)	Tank Material:	BARE STEEL

STATE LUST - State Leaking Underground Storage Tank / SRC# 4828		EPA/Agency ID:	N/A
Agency Address:	AVON RENT A CAR 9220 SEPULVEDA BLVD WESTCHESTER, CA 90045		
Facility ID:	900450052		

SUBJECT PROPERTY AREA CONT.

Leak Report Date:	06/06/1985
Pollution Characterization Date:	07/14/1988
Case Closed Date:	12/12/1988
Substance:	WASTE OIL
Remediation Status:	CASE CLOSED
Media Affected:	SOIL ONLY
Description / Comment:	CROSS STREET, TUPPER
Description / Comment:	LOS ANGELES REGION
Description / Comment:	REVIEW DATE: 12/12/1988

STATE LUST - State Leaking Underground Storage Tank / SRC# 4818		EPA/Agency ID:	N/A
Agency Address:	AVON RENT A CAR 8020 SEPULVEDA BLVD WESTCHESTER, CA 90045		
Facility ID:	900450052		
Leak Date:	06/06/1985		
Substance:	WASTE OIL		
Remediation Status:	CASE CLOSED		
Media Affected:	SOIL ONLY		
Description / Comment:	CROSS STREET, TUPPER		
Description / Comment:	LOCAL AGENCY: CITY OF LOS ANGELES		

VISTA Address:	PUREX CORP MINES FLD INGLEWOOD, CA 90301	VISTA ID#:	342459	Map ID 48
		Distance:	0.00 MI	
		Plotted as:	Polygon	

Regional CERCLIS / SRC# 2462		EPA ID:	CAD980636757
Agency Address:	SAME AS ABOVE		
Regional Utility Description:	SOLVENTS		

Regional CERCLIS / SRC# 2462		EPA ID:	CAD80636757
Agency Address:	SAME AS ABOVE		
Regional Utility Description:	OTHER SMALL CONTAINERS		

Regional CERCLIS / SRC# 2462		EPA ID:	CAD980636757
Agency Address:	SAME AS ABOVE		
Regional Utility Description:	OTHER SMALL CONTAINERS		

Regional CERCLIS / SRC# 2462		EPA ID:	CAD980636757
Agency Address:	SAME AS ABOVE		
Regional Utility Description:	INDUSTRIAL SITE		

FINDS - Facility Index System / SRC# 4940		EPA/Agency ID:	N/A
Agency Address:	PUREX CORP MINES FIELD INGLEWOOD, CA 90300		
Indian Land:	NOT REPORTED	Federal Facility:	UNKNOWN
Duns #:	NOT REPORTED		
SIC Code:	NOT REPORTED / NOT REPORTED		
Program Name:	CERCLIS		
Agency ID:	CAD980636757		

NFRAP / SRC# 4942		EPA ID:	CAD980636757
Agency Address:	SAME AS ABOVE		
Alias Name:	PACH-K ANIMOTIVE		
Alias Street:	NOT REPORTED		

* VISTA address includes enhanced city and ZIP.

For more information call VISTA Information Solutions, Inc. at 1 - 800 - 767 - 0403.

Report ID: 224821-001

Version 2.6

Date of Report: November 2, 1998

Page #60

* VISTA address includes enhanced city and ZIP.

For more information call VISTA Information Solutions, Inc. at 1 - 800 - 767 - 0403.

Report ID: 224821-001

Version 2.6

Date of Report: November 2, 1998

Page #61

SUBJECT PROPERTY AREA CONT.

Alias City:	NOT REPORTED	Alias Latitude:	0
Alias Zip:	NOT REPORTED	Alias Longitude:	6
Alias State:	CA		
Alias Description:	PREVIOUS EPA ID# A2D 981 418 977		
EPA Region:	9		
Congressional District:	28		
Federal Facility:	NOT A FEDERAL FACILITY		
Facility Ownership:	UNKNOWN		
Site Incident Category:	UNKNOWN		
Federal Facility Docket:	Agency Code (1)		
NPL Status:	NOT ON NPL		
Incident Type:	UNKNOWN		
Proposed NPL Update #:	0		
Final NPL Update #:	0		
Financial Management System ID:	NOT REPORTED		
Latitude:	2357363		
Longitude:	11827080		
Lat/Long Source:	GENERATED BY THE GEOGRAPH DATABASE		
Lat/Long Accuracy:	UNKNOWN		
Dioxin Tier:	UNKNOWN		
USGS Hydro Unit:	18070104		
RCRA Indicator:	UNKNOWN		
Unit Id:	0		
Unit Name:	ENTIRE SITE		
Type:	DISCOVERY	Lead Agency:	EPA FUND-FINANCED
Qualifier:	UNKNOWN	Category:	UNKNOWN
Name:	NOT REPORTED	Actual Start Date:	NOT REPORTED
Plan Status:	UNKNOWN	Actual Completion Date:	UNKNOWN
Type:	PRELIMINARY ASSESSMENT	Lead Agency:	STATE FUND FINANCED
Qualifier:	NO FURTHER REMEDIAL ACTION PLANNED	Category:	UNKNOWN
Name:	NOT REPORTED	Actual Start Date:	UNKNOWN
Plan Status:	UNKNOWN	Actual Completion Date:	UNKNOWN

UNMAPPED SITES

VISTA Address:	LA CITY DEPARTMENT OF PUBLIC WORKS LOS ANGELES, CA	VISTA ID#:	6830238
STATE SWLF - Solid Waste Landfill / SRC# 5043		Agency ID:	19-AA-5503
Agency Address:	SAME AS ABOVE		
Facility Type:	SOLID WASTE DISPOSAL FACILITY		
Facility Status:	OTHER		
Permit Status:	UNDER REVIEW		
STATE SWLF - Solid Waste Landfill / SRC# 5043		Agency ID:	19-AA-5000
Agency Address:	SAME AS ABOVE		
Facility Type:	SOLID WASTE DISPOSAL FACILITY		
Facility Status:	OTHER		
Permit Status:	UNKNOWN		
VISTA Address:	LA CITY DEPARTMENT OF PARKS AND RECR LOS ANGELES, CA	VISTA ID#:	6830240
STATE SWLF - Solid Waste Landfill / SRC# 5043		Agency ID:	19-AA-5534
Agency Address:	SAME AS ABOVE		
Facility Type:	SOLID WASTE DISPOSAL FACILITY		
Facility Status:	OTHER		
Permit Status:	UNDER REVIEW		
VISTA Address:	LA CITY WASHINGTON BLVD LOS ANGELES, CA	VISTA ID#:	6830243
STATE SWLF - Solid Waste Landfill / SRC# 5043		Agency ID:	19-AA-5501
Agency Address:	SAME AS ABOVE		
Facility Type:	SOLID WASTE DISPOSAL FACILITY		
Facility Status:	OTHER		
Permit Status:	UNDER REVIEW		
VISTA Address:	CAL TRANS - SOUTH GATE #2 LONG BEACH FRWY @ LOS ANGELES RIVER LOS ANGELES, CA	VISTA ID#:	7309375
STATE SWLF - Solid Waste Landfill / SRC# 5043		Agency ID:	19-AA-5068
Agency Address:	SAME AS ABOVE		
Facility Type:	SOLID WASTE DISPOSAL FACILITY		
Facility Status:	CLOSED		
Permit Status:	PERMIT/DENIED/CLOSED		

* VISTA address includes enhanced city and ZIP.

For more information call VISTA Information Solutions, Inc. at 1 - 800 - 767 - 0403.

Report ID: 224821-001

Version 2.6

Date of Report: November 2, 1998

Page #62

* VISTA address includes enhanced city and ZIP.

For more information call VISTA Information Solutions, Inc. at 1 - 800 - 757 - 0403.

Report ID: 224821-001

Version 2.6

Date of Report: November 2, 1998

Page #63

SITE ASSESSMENT - SPECIAL PROJECT

DESCRIPTION OF DATABASES SEARCHED

A) DATABASES SEARCHED WITHIN SUBJECT PROPERTY

- NPL**
SRC#: 5074 VISTA conducts a database search to identify all sites within 0 mile of your property.
The agency release date for NPL was August, 1998.
- The National Priorities List (NPL) is the EPA's database of uncontrolled or abandoned hazardous waste sites identified for priority remedial actions under the Superfund program. A site must meet or surpass a predetermined hazard ranking system score, be chosen as a state's top priority site, or meet three specific criteria set jointly by the US Dept of Health and Human Services and the US EPA in order to become an NPL site.
- SPL**
SRC#: 5112 VISTA conducts a database search to identify all sites within 0 mile of your property.
The agency release date for Calsites Database: Annual Workplan Sites was July, 1998.
- This database is provided by the Cal. Environmental Protection Agency, Dept. of Toxic Substances Control. The agency may be contacted at: 916-323-3400.
- CERCLIS**
SRC#: 4941 VISTA conducts a database search to identify all sites within 0 mile of your property.
The agency release date for CERCLIS was June, 1998.
- The CERCLIS list contains sites which are either proposed to or on the National Priorities List (NPL) and sites which are in the screening and assessment phase for possible inclusion on the NPL. The information on each site includes a history of all pre-remedial, remedial, removal and community relations activities or events at the site, financial funding information for the events, and unrestricted enforcement activities.
- Cal Cerclis**
SRC#: 2462 VISTA conducts a database search to identify all sites within 0 mile of your property.
The agency release date for Ca Cerclis w/Regional Utility Description was June, 1995.
- This database is provided by the U.S. Environmental Protection Agency, Region 9. The agency may be contacted at: These are regional utility descriptors for California CERCLIS sites.
- NFRAP**
SRC#: 4942 VISTA conducts a database search to identify all sites within 0 mile of your property.
The agency release date for CERCLIS-NFRAP was June, 1998.
- NFRAP sites may be sites where, following an initial investigation, no contamination was found, contamination was removed quickly, or the contamination was not serious enough to require Federal Superfund action or NPL consideration.
- SCL**
SRC#: 5111 VISTA conducts a database search to identify all sites within 0 mile of your property.
The agency release date for Calsites Database: All Sites except Annual Workplan Sites (incl. ASPIS) was July, 1998.
- This database is provided by the Department of Toxic Substances Control. The agency may be contacted at:
- The CalSites database includes both known and potential sites. Two-thirds of these sites have been classified, based on available information, as needing "No Further Action" (NFA) by the Department of Toxic Substances Control. The remaining sites are in various stages of review and remediation to determine if a problem exists at the site. Several hundred sites have been remediated and are considered certified. Some of these sites may be in long term operation and maintenance.

CORRACTS

SRC#: 4467

VISTA conducts a database search to identify all sites within 0 mile of your property.
The agency release date for HWDMS/RCRIS was February, 1998.

The EPA maintains this database of RCRA facilities which are undergoing "corrective action". A "corrective action order" is issued pursuant to RCRA Section 3008 (h) when there has been a release of hazardous waste or constituents into the environment from a RCRA facility. Corrective actions may be required beyond the facility's boundary and can be required regardless of when the release occurred, even if it predates RCRA.

ERNS

SRC#: 4939

VISTA conducts a database search to identify all sites within 0 mile of your property.
The agency release date for was July, 1998.

The Emergency Response Notification System (ERNS) is a national database used to collect information on reported releases of oil and hazardous substances. The database contains information from spill reports made to federal authorities including the EPA, the US Coast Guard, the National Response Center and the Department of Transportation. A search of the database records for the period October 1986 through January 1998 revealed information regarding reported spills of oil or hazardous substances in the stated area.

RCRA-TSD

SRC#: 4467

VISTA conducts a database search to identify all sites within 0 mile of your property.
The agency release date for HWDMS/RCRIS was February, 1998.

The EPA's Resource Conservation and Recovery Act (RCRA) Program identifies and tracks hazardous waste from the point of generation to the point of disposal. The RCRA Facilities database is a compilation by the EPA of facilities which report generation, storage, transportation, treatment or disposal of hazardous waste. RCRA TSDs are facilities which treat, store and/or dispose of hazardous waste.

RCRA-Viol/Enf

SRC#: 4467

VISTA conducts a database search to identify all sites within 0 mile of your property.
The agency release date for HWDMS/RCRIS was February, 1998.

The EPA's Resource Conservation and Recovery Act (RCRA) Program identifies and tracks hazardous waste from the point of generation to the point of disposal. The RCRA Facilities database is a compilation by the EPA of facilities which report generation, storage, transportation, treatment or disposal of hazardous waste. RCRA Violators are facilities which have been cited for RCRA Violations at least once since 1980. RCRA Enforcements are enforcement actions taken against RCRA violators.

SWLF

SRC#: 5043

VISTA conducts a database search to identify all sites within 0 mile of your property.
The agency release date for Ca Solid Waste Information System (SWIS) was July, 1998.

This database is provided by the Integrated Waste Management Board. The agency may be contacted at: 916-255-4021.

The California Solid Waste Information System (SWIS) database consists of both open as well as closed and inactive solid waste disposal facilities and transfer stations pursuant to the Solid Waste Management and Resource Recovery Act of 1972, Government Code Section 2.66790 (b). Generally, the California Integrated Waste Management Board learns of locations of disposal facilities through permit applications and from local enforcement agencies.

LAC-Landfills

SRC#: 4574

VISTA conducts a database search to identify all sites within 0 mile of your property.
The agency release date for Los Angeles County Landfills and Transfer Stations was February, 1998.

This database is provided by the Public Health Investigations, Hazardous Material Control Program. The agency may be contacted at: 213-861-4151.

WMUDS
SRC#: 5673

VISTA conducts a database search to identify all sites within 0 mile of your property.
The agency release date for Waste Management Unit Database System (WMUDS) was June, 1996.

This database is provided by the State Water Resources Control Board. The agency may be contacted at: 916-892-0323. This is used for program tracking and inventory of waste management units. This system contains information from the following eight main databases: Facility, Waste Management Unit, SWAT Program Information, SWAT Report Summary Information, Chapter 16 (formerly Subchapter 15), TPCA Program Information, RCRA Program Information, Closure Information; also some information from the WDS (Waste Discharge System). This database con

The WMUDS system also accesses information from the following databases from the Waste Discharge System (WDS): Inspections, Violations, and Enforcements. The sites contained in these databases are subject to the California Code of Regulations - Title 23, Waters.

SPILL
SRC#: 161

VISTA conducts a database search to identify all sites within 0 mile of your property.
The agency release date for California Hazardous Materials Incident Report was December, 1990.

This database is provided by the Office of Emergency Services. The agency may be contacted at:

SPILL
SRC#: 5036

VISTA conducts a database search to identify all sites within 0 mile of your property.
The agency release date for Region #1-Active Toxic Site Investigations-Spills was July, 1998.

This database is provided by the Regional Water Quality Control Board, Region #1 (North Coast Region). The agency may be contacted at: 707-576-2220.

LUST
SRC#: 4828

VISTA conducts a database search to identify all sites within 0 mile of your property.
The agency release date for Lust Information System (LUSTIS) was April, 1998.

This database is provided by the California Environmental Protection Agency. The agency may be contacted at: 916-445-6532.

LUST
SRC#: 4818

VISTA conducts a database search to identify all sites within 0 mile of your property.
The agency release date for Region #4-UST Leak List was June, 1998.

This database is provided by the Regional Water Quality Control Board, Region #4. The agency may be contacted at: 916-266-7582.

LUST
SRC#: 5114

VISTA conducts a database search to identify all sites within 0 mile of your property.
The agency release date for Region #4-SLIC List was August, 1998.

This database is provided by the Regional Water Quality Control Board, Region #4. The agency may be contacted at: 916-266-7582.

LUST
SRC#: 5119

VISTA conducts a database search to identify all sites within 0 mile of your property.
The agency release date for Region #6-Leaking Underground Storage Tank Listing was July, 1998.

This database is provided by the Regional Water Quality Control Board, Region #6. The agency may be contacted at: 760-241-7365.

UST's
SRC#: 1612

VISTA conducts a database search to identify all sites within 0 mile of your property.
The agency release date for Underground Storage Tank Registrations Database was January, 1994.

This database is provided by the State Water Resources Control Board, Office of Underground Storage Tanks. The agency may be contacted at: 916-227-4337; Caution-Many states do not require registration of heating oil tanks, especially those used for residential purposes.

UST's
SRC#: 5061

VISTA conducts a database search to identify all sites within 0 mile of your property.
The agency release date for City of El Segundo Open Tanks List was May, 1988.

This database is provided by the City of El Segundo Fire Department. The agency may be contacted at: 310-607-2238; Caution-Many states do not require registration of heating oil tanks, especially those used for residential purposes.

UST's
SRC#: 5068

VISTA conducts a database search to identify all sites within 0 mile of your property.
The agency release date for City of Torrance Underground Storage Tank List was July, 1988.

This database is provided by the City of Torrance Fire Prevention Division. The agency may be contacted at: 310-618-2973; Caution-Many states do not require registration of heating oil tanks, especially those used for residential purposes.

UST's
SRC#: 5121

VISTA conducts a database search to identify all sites within 0 mile of your property.
The agency release date for Los Angeles County UST "Street Number" Book was August, 1988.

This database is provided by the Los Angeles County Department of Public Works, Environmental Programs. The agency may be contacted at: 626-458-3517; Caution-Many states do not require registration of heating oil tanks, especially those used for residential purposes.

UST's
SRC#: 5187

VISTA conducts a database search to identify all sites within 0 mile of your property.
The agency release date for Long Beach UST List was March, 1998.

This database is provided by the City of Long Beach Fire Department. The agency may be contacted at: 562-570-2560; Caution-Many states do not require registration of heating oil tanks, especially those used for residential purposes.

AST's
SRC#: 4320

VISTA conducts a database search to identify all sites within 0 mile of your property.
The agency release date for Aboveground Storage Tank Database was December, 1997.

This database is provided by the State Water Resources Control Board. The agency may be contacted at: 916-227-4364.

LAC-Site Mit.
SRC#: 4831

VISTA conducts a database search to identify all sites within 0 mile of your property.
The agency release date for LA County-Site Mitigation Complaint Control Log was January, 1998.

This database is provided by the Department of Health Services, LA County Public Health Investigations. The agency may be contacted at: 213-890-7806.

TRIS
SRC#: 4946

VISTA conducts a database search to identify all sites within 0 mile of your property.
The agency release date for TRIS was January, 1998.

Section 313 of the Emergency Planning and Community Right-to-Know Act (also known as SARA Title III) of 1986 requires the EPA to establish an inventory of Toxic Chemicals emissions from certain facilities (Toxic Release Inventory System). Facilities subject to this reporting are required to complete a Toxic Chemical Release Form (Form R) for specified chemicals.



**CORTESE
SRC#: 4840**

VISTA conducts a database search to identify all sites within 0 mile of your property.
The agency release date for Cortese List-Hazardous Waste Substance Site List was April, 1988.

This database is provided by the Office of Environmental Protection, Office of Hazardous Materials. The agency may be contacted at: 916-445-6532.

The California Governor's Office of Planning and Research annually publishes a listing of potential and confirmed hazardous waste sites throughout the State of California under Government Code Section 65962.5. This database (CORTESE) is based on input from the following: (1)CALSTES-Department of Toxic Substances Control, Abandoned Sites Program Information Systems; (2)SARA Title III Section III Toxic Chemicals Release Inventory for 1987, 1988, 1989, and 1990; (3)FINDS; (4)HWIS-Department of Toxic Substances Control, Hazardous Waste Information System. Vista has not included one time generator facilities from Cortese in our database.; (5)SWRCB-State Water Resources Control Board; (6)SWIS-Integrated Waste Management Control Board (solid waste facilities); (7)AGT25-Air Resources Board, dischargers of greater than 25 tons of criteria pollutants to the air; (8)A1025-Air Resources Board, dischargers of greater than 10 and less than 25 tons of criteria pollutants to the air; (9)LTANK-SWRCB Leaking Underground Storage Tanks; (10)UTANK-SWRCB Underground tanks reported to the SWEEPS systems; (11)UR-Inventary Update Rule (Chemical Manufacturers); (12)WB-LF- Waste Board - Leaking Facility, site has known migration; (13)WDEE-Waste Discharge System - Enforcement Action; (14)DTSCD-Department of Toxic Substance Control Checklist.

**Deed Restrictions
SRC#: 1703**

VISTA conducts a database search to identify all sites within 0 mile of your property.
The agency release date for Deed Restriction Properties Report was April, 1994.

This database is provided by the Department of Health Services-Land Use and Air Assessment. The agency may be contacted at: 916-323-3376. These are voluntary deed restriction agreements with owners of property who propose building residences, schools, hospitals, or day care centers on property that is "on or within 2,000 feet of a significant disposal of hazardous waste".

California has a statutory and administrative procedure under which the California Department of Health Services (DHS) may designate real property as either a "Hazardous Waste Property" or a "Border Zone Property" pursuant to California Health Safety Code Sections 25220-25241. Hazardous Waste Property is land at which hazardous waste has been deposited, creating a significant existing or potential hazard to public health and safety. A Border Zone Property is one within 2,000 feet of a hazardous waste deposit. Property within either category is restricted in use, unless a written variance is obtained from DHS. A Hazardous Waste Property designation results in a prohibition of new uses, other than a modification or expansion of an industrial or manufacturing facility on land previously owned by the facility prior to January 1, 1981. A Border Zone Property designation results in prohibition of a variety of uses involving human habitation, hospitals, schools and day care center.

**Toxic Pits
SRC#: 2228**

VISTA conducts a database search to identify all sites within 0 mile of your property.
The agency release date for Summary of Toxic Pits Cleanup Facilities was February, 1995.

This database is provided by the Water Quality Control Board, Division of Loans Grants. The agency may be contacted at: 916-227-4396.

**Finds
SRC#: 4840**

VISTA conducts a database search to identify all sites within 0 mile of your property.
The agency release date for FINDS was April, 1998.

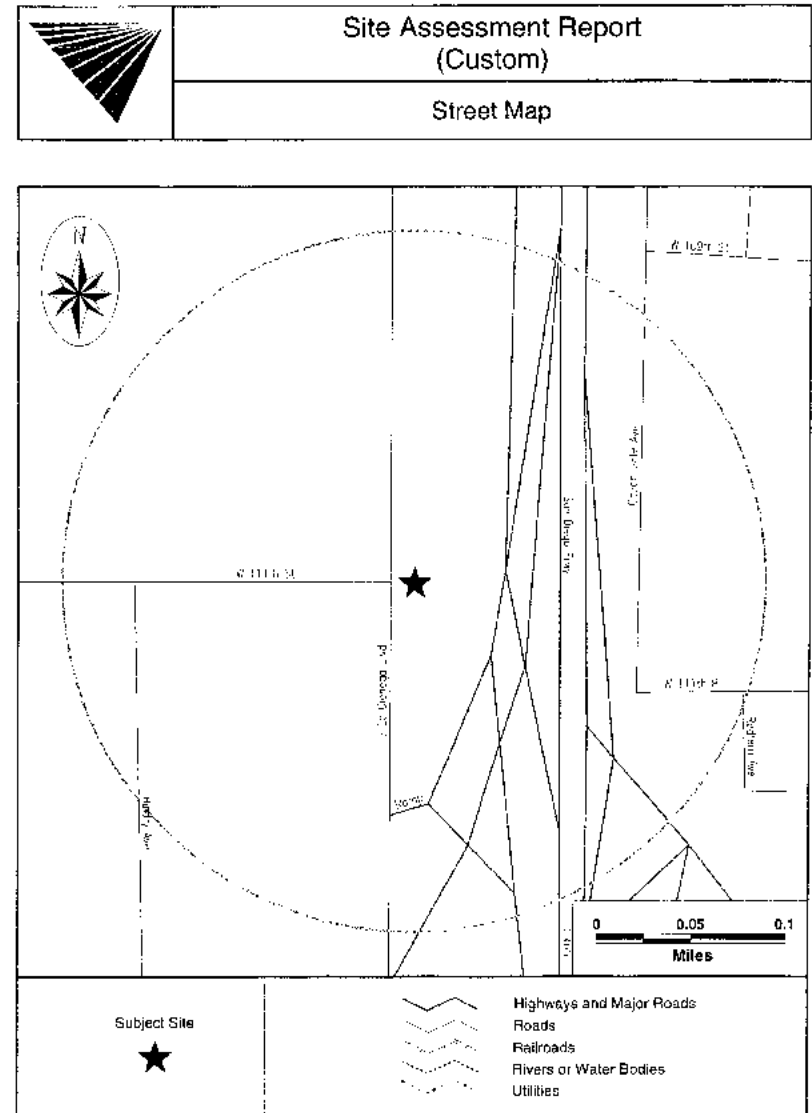
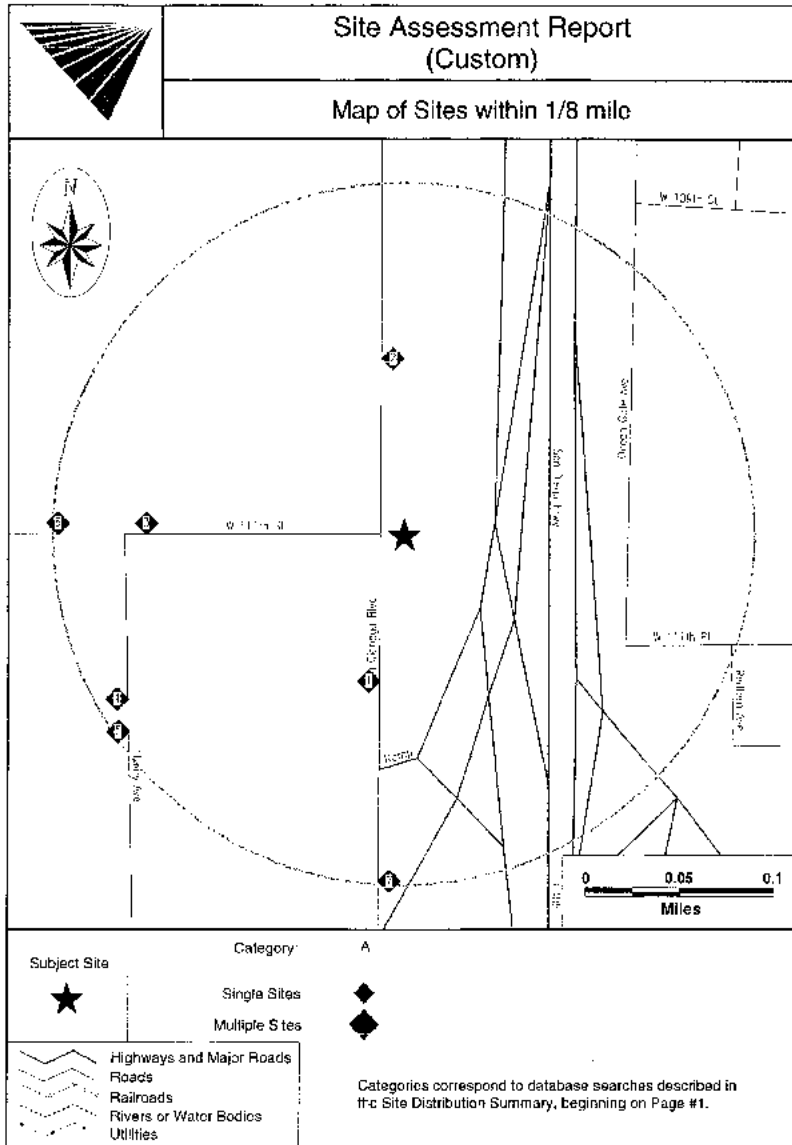
The Facility Index System (FINDS) is a compilation of any property or site which the EPA has investigated, reviewed or been made aware of in connection with its various regulatory programs. Each record indicates the EPA Program Office that may have files on the site or facility.

End of Report



Alternative C Additional Property Acquisition*

***not inclusive of property that would also be required under Alternatives A and B**



Site Assessment Report (Custom)

DETAILS

PROPERTY AND THE ADJACENT AREA (within 1/8 mile)

VISTA Address:	MAXICARE DATA CENTER 11231 LA CIENEGA LOS ANGELES, CA 90045	VISTA ID#:	4031451
		Distance/Direction:	0.02 MI / S
		Plotted as:	Point
STATE UST - State Underground Storage Tank / SRC# 1612		EPA/Agency ID:	N/A
Agency Address: SAME AS ABOVE			
Underground Tanks: 1			
Aboveground Tanks: NOT REPORTED			
Tanks Removed: NOT REPORTED			
Tank ID:	0970	Tank Status:	NOT AVAILABLE
Tank Contents:	NOT AVAILABLE	Leak Monitoring:	UNKNOWN
Tank Age:	NOT REPORTED	Tank Piping:	NOT AVAILABLE
Tank Size (Units):	NOT REPORTED (NOT AVAILABLE)	Tank Material:	NOT AVAILABLE

Map ID
1

VISTA Address:	MINIS AUTO BODY 11016 LA CIENEGA BLVD INGLEWOOD, CA 90304	VISTA ID#:	1601027
		Distance/Direction:	0.03 MI / N
		Plotted as:	Point
RCRA-SmGen - RCRA-Small Generator / SRC# 6379		EPA ID:	1CAD982A9736
Agency Address: SAME AS ABOVE			
Generator Class: Generates 100 kg/month but less than 1000 kg/month of non-acutely hazardous waste			

Map ID
2

VISTA Address:	GREENES READY MIXED CONCRETE 5299 W 111TH LOS ANGELES, CA 90045	VISTA ID#:	4016374
		Distance/Direction:	0.06 MI / W
		Plotted as:	Point
STATE UST - State Underground Storage Tank / SRC# 1612		EPA/Agency ID:	N/A
Agency Address: SAME AS ABOVE			
Underground Tanks: 1			
Aboveground Tanks: NOT REPORTED			
Tanks Removed: NOT REPORTED			
Tank ID:	0070	Tank Status:	NOT AVAILABLE
Tank Contents:	NOT AVAILABLE	Leak Monitoring:	UNKNOWN
Tank Age:	NOT REPORTED	Tank Piping:	NOT AVAILABLE
Tank Size (Units):	NOT REPORTED (NOT AVAILABLE)	Tank Material:	NOT AVAILABLE

Map ID
3

PROPERTY AND THE ADJACENT AREA (within 1/8 mile) CONT.

VISTA Address:	AERO PRODUCTS RESEARCH 11201 HINDRY AVE LOS ANGELES, CA 90045	VISTA ID#:	7297
		Distance/Direction:	0.11 MI / SW
		Plotted as:	Point
RCRA-SmGen - RCRA-Small Generator / SRC# 6379		EPA ID:	CAD981368145
Agency Address: SAME AS ABOVE			
Generator Class: Generates 100 kg/month but less than 1000 kg/month of non-acutely hazardous waste			

Map ID
4

VISTA Address:	GENERAL ELECTRIC COMPANY 11223 S. HINDRY ST LOS ANGELES, CA 90045	VISTA ID#:	167487
		Distance/Direction:	0.12 MI / SW
		Plotted as:	Point
RCRA-SmGen - RCRA-Small Generator / SRC# 6379		EPA ID:	CAD030867635
Agency Address: GENERAL ELECTRIC COMPANY 11223 S. HINDRY STREET LOS ANGELES, CA 90045			
Generator Class: Generates 100 kg/month but less than 1000 kg/month of non-acutely hazardous waste			

Map ID
5

VISTA Address:	WESTCHESTER STREET MAINT YARD 5323 W 111TH LOS ANGELES, CA 90045	VISTA ID#:	240142
		Distance/Direction:	0.12 MI / W
		Plotted as:	Point
STATE UST - State Underground Storage Tank / SRC# 1612		EPA/Agency ID:	N/A
Agency Address: SAME AS ABOVE			
Underground Tanks: 1			
Aboveground Tanks: NOT REPORTED			
Tanks Removed: NOT REPORTED			
Tank ID:	4	Tank Status:	NOT AVAILABLE
Tank Contents:	NOT AVAILABLE	Leak Monitoring:	UNKNOWN
Tank Age:	NOT REPORTED	Tank Piping:	NOT AVAILABLE
Tank Size (Units):	NOT REPORTED (NOT AVAILABLE)	Tank Material:	NOT AVAILABLE

Map ID
6

VISTA Address:	TRW INC 11300 LA CIENEGA BLVD INGLEWOOD, CA 90304	VISTA ID#:	432642
		Distance/Direction:	0.12 MI / S
		Plotted as:	Point
RCRA-SmGen - RCRA-Small Generator / SRC# 6379		EPA ID:	1CAD981968926
Agency Address: LA WESTCHESTER ST MAINT YARD 5323 W 111TH ST WESTCHESTER, CA 90085			
Generator Class: Generates 100 kg/month but less than 1000 kg/month of non-acutely hazardous waste			

Map ID
7

VISTA Address:	TRW INC 11300 LA CIENEGA BLVD INGLEWOOD, CA 90304	VISTA ID#:	432642
		Distance/Direction:	0.12 MI / S
		Plotted as:	Point
RCRA-SmGen - RCRA-Small Generator / SRC# 6379		EPA ID:	1CAD98165399
Agency Address: SAME AS ABOVE			
Generator Class: Generates 100 kg/month but less than 1000 kg/month of non-acutely hazardous waste			



UNMAPPED SITES

VISTA Address*	MISSION CYN SEPULV SITE MISSION CYN LOS ANGELES, CA 90045	VISTA ID#:	4827100
WMUDS / SRC# 5857		Agency ID:	4819C322003
Agency Address:	SAME AS ABOVE		
Solid Waste Inventory System ID:	19-AF-0520		
Facility Type:	SOLID WASTE SITE CLASS II Landfill for nonhazardous/inert wastes		
Facility In State Board Waste Discharger System:	NO		
Chapter 15 Facility:	NO		
Solid Waste Assessment Test Facility:	NO		
Toxic Pits Cleanup Act Facility:	NO		
RCRA Facility:	NO		
Department of Defense Facility:	NO		
Open To Public:	NO		
Number Of Waste Management Units:	1		
Rank:	NOT REPORTED		
Enforcements At Facility:	NO		
Violations At Facility:	NO		

VISTA Address*	HYPERION SEWAGE TUNNEL 1200 VISTA DELMAR LOS ANGELES, CA 90045	VISTA ID#:	7290943
STATE LUST - State Leaking Underground Storage Tank / SRC# 6283		EPA/Agency ID:	N/A
Agency Address:	HYPERION SEWAGE TUNNEL 1200 VISTA DELMAR WESTCHESTER, CA 90045 90045089		
Facility ID:			
Leak Report Date:	02/01/91		
Contamination Confirmed Date:	02/01/91		
Case Closed Date:	11/14/91		
Remediation Status:	CASE CLOSED		
Media Affected:	UNKNOWN		
Lead Agency:	LOCAL AGENCY		
Region / District:	LOS ANGELES REGION		
Description / Comment:	COUNTY: LOS ANGELES STREET PERSHING DR REVIEW DATE: 11/14/91		

VISTA Address*	HYPERION SEWAGE TUNNEL 1200 VISTA DELMAR LOS ANGELES, CA 90045	VISTA ID#:	7205693
STATE LUST - State Leaking Underground Storage Tank / SRC# 6352		EPA/Agency ID:	N/A
Agency Address:	HYPERION SEWAGE TUNNEL 1200 VISTA DELMAR WESTCHESTER, CA 90045 90045089		
Facility ID:			
Date Discovered:	01/31/91		

UNMAPPED SITES CONT.

Leak Report Date:	02/01/91
Who Reported:	KEN FY THOMAS L
Contamination Confirmed Date:	02/01/91
Case Closed Date:	11/14/91
Leak Detection Method:	NUISANCE CONDITIONS
Leak Cause:	UNKNOWN
Leak Source:	UNKNOWN
Remediation Event:	LEAK STOPPED BY OTHER MEANS
Remediation Status:	CASE CLOSED
Media Affected:	SHOULD FIELD
Lead Agency:	LOCAL AGENCY
Region / District:	LOS ANGELES REGION
Contact:	REBECCY DADMAS
Responsible Party:	TRUCKING DEPOT
Description / Comment:	PROXIMATE TO EMPLOYER TO FACPHONE (310)649-5000(S)FACDDA: 7169 MANCHESTER AVE. W. LOS ANGELES, 90074. RESTRPHONE (213)215-8663(FACDNTY: LOS ANGELES, CROSS STREET PERSHING DR.

VISTA Address*	JONDA ENTERPRISES 207 EL SEGUNDO HAWTHORNE, CA	VISTA ID#:	12667305
STATE LUST - State Leaking Underground Storage Tank / SRC# 6272		EPA/Agency ID:	N/A
Agency Address:	SAME AS ABOVE		
Facility ID:	657		
Substance:	PAHs		
Remediation Status:	SIT ASSESSMENT		
Contact:	N/A		
VISTA Address*	HAWTHORNE CANYON LANDFILL AREA BETWEEN MOCASSIN LN AND HAWTHOR HAWTHORNE, CA	VISTA ID#:	6830184
STATE SWLF - Solid Waste Landfill / SRC# 6356		Agency ID:	19-AF-0005
Agency Address:	SAME AS ABOVE		
Facility Type:	SOLID WASTE DISPOSAL FACILITY		
Facility Status:	CLOSED		
Permit Status:	UNLAW REVIEW		



Site Assessment Report (Custom)

DESCRIPTION OF DATABASES SEARCHED

A) DATABASES SEARCHED TO 1/8 MILE

NPL
SRC#: 6380 VISTA conducts a database search to identify all sites within 1/8 mile of your property.
The agency release date for NPL was October, 1999.

The National Priorities List (NPL) is the EPA's database of uncontrolled or abandoned hazardous waste sites identified for priority remedial actions under the Superfund program. A site must meet or surpass a predetermined hazard ranking system score, be chosen as a state's top priority site, or meet three specific criteria set jointly by the US Dept of Health and Human Services and the US EPA in order to become an NPL site.

SPL
SRC#: 6282 VISTA conducts a database search to identify all sites within 1/8 mile of your property.
The agency release date for CalSites Database: Annual Workplan Sites was July, 1999.

This database is provided by the Cal. Environmental Protection Agency, Dept. of Toxic Substances Control. The agency may be contacted at: 916-323-3400.

CERCLIS
SRC#: 6313 VISTA conducts a database search to identify all sites within 1/8 mile of your property.
The agency release date for CERCLIS was August, 1999.

The CERCLIS List contains sites which are either proposed to or on the National Priorities List (NPL) and sites which are in the screening and assessment phase for possible inclusion on the NPL. The information on each site includes a history of all pre-remedial, remedial, removal and community relations activities or events at the site, financial funding information for the events, and unrestricted enforcement activities.

Cal Cerclis
SRC#: 2462 VISTA conducts a database search to identify all sites within 1/8 mile of your property.
The agency release date for Ca Cerclis w/Regional Utility Description was June, 1995.

This database is provided by the U.S. Environmental Protection Agency, Region 9. The agency may be contacted at: . These are regional utility descriptions for California CERCLIS sites.

NFRAP
SRC#: 6314 VISTA conducts a database search to identify all sites within 1/8 mile of your property.
The agency release date for CERCLIS-NFRAP was August, 1999.

NFRAP sites may be sites where, following an initial investigation, no contamination was found, contamination was removed quickly, or the contamination was not serious enough to require Federal Superfund action or NPL consideration.

SCL
SRC#: 6281 VISTA conducts a database search to identify all sites within 1/8 mile of your property.
The agency release date for CalSites Database: All Sites except Annual Workplan Sites (incl. ASPIS) was July, 1999.

This database is provided by the Department of Toxic Substances Control. The agency may be contacted at: .

The CalSites database includes both known and potential sites. Two-thirds of these sites have been classified, based on available information, as needing "No Further Action" (NFA) by the Department of Toxic Substances Control. The remaining sites are in various stages of review and remediation to determine if a problem exists at the site. Several hundred sites have been remediated and are considered certified. Some of these sites may be in long term operation and maintenance.

CORRACTS
SRC#: 6379 VISTA conducts a database search to identify all sites within 1/8 mile of your property.
The agency release date for HWDMS/RCRIS was September, 1999.

The EPA maintains this database of RCRA facilities which are undergoing "corrective action". A "corrective action order" is issued pursuant to RCRA Section 3005 (h) when there has been a release of hazardous waste or constituents into the environment from a RCRA facility. Corrective actions may be required beyond the facility's boundary and can be required regardless of when the release occurred, even if it predates RCRA.

ERNS
SRC#: 6181 VISTA conducts a database search to identify all sites within 1/8 mile of your property.
The agency release date for ERNS was August, 1999.


The Emergency Response Notification System (ERNS) is a national database containing records from October 1986 to the release date above and is used to collect information for reported releases of all and hazardous substances. The database contains information from spill reports made to federal authorities including the EPA, the US Coast Guard, the National Response Center and the Department of Transportation. The ERNS hotline number is (202) 260-2342.

RCRA-TSD
SRC#: 6379 VISTA conducts a database search to identify all sites within 1/8 mile of your property.
The agency release date for HWDMS/RCRIS was September, 1999.

The EPA's Resource Conservation and Recovery Act (RCRA) Program identifies and tracks hazardous waste from the point of generation to the point of disposal. The RCRA Facilities database is a compilation by the EPA of facilities which report generation, storage, transportation, treatment or disposal of hazardous waste. RCRA TSDs are facilities which treat, store and/or dispose of hazardous waste.

RCRA-LgGen
SRC#: 6379 VISTA conducts a database search to identify all sites within 1/8 mile of your property.
The agency release date for HWDMS/RCRIS was September, 1999.

The EPA's Resource Conservation and Recovery Act (RCRA) Program identifies and tracks hazardous waste from the point of generation to the point of disposal. The RCRA Facilities database is a compilation by the EPA of facilities which report generation, storage, transportation, treatment or disposal of hazardous waste. RCRA Large Generators are facilities which generate at least 1000 kg/month of non-acutely hazardous waste (or 1 kg/month of acutely hazardous waste).



RCRA-SmGen VISTA conducts a database search to identify all sites within 1/8 mile of your property
SRC#: 6379 **The agency release date for HWDMS/RCRIS was September, 1999.**

The EPA's Resource Conservation and Recovery Act (RCRA) Program identifies and tracks hazardous waste from the point of generation to the point of disposal. The RCRA Facilities database is a compilation by the EPA of facilities which report generation, storage, transportation, treatment or disposal of hazardous waste. RCRA Small and Very Small generators are facilities which generate less than 1000 kg./month of non-acutely hazardous waste.

RCRA-Viols/Enf VISTA conducts a database search to identify all sites within 1/8 mile of your property.
The agency release date for HWDMS/RCRIS was September, 1999.

The EPA's Resource Conservation and Recovery Act (RCRA) Program identifies and tracks hazardous waste from the point of generation to the point of disposal. The RCRA Facilities database is a compilation by the EPA of facilities which report generation, storage, transportation, treatment or disposal of hazardous waste. RCRA Violators are facilities which have been cited for RCRA Violations at least once since 1960. RCRA Enforcements are enforcement actions taken against RCRA violators.

SWLF VISTA conducts a database search to identify all sites within 1/8 mile of your property.
SRC#: 5945 **The agency release date for City of Los Angeles Landfills was April, 1999.**

This database is provided by the City of Los Angeles, Environmental Affairs Department. The agency may be contacted at: 213-680-1070.

SWLF VISTA conducts a database search to identify all sites within 1/8 mile of your property.
SRC#: 6356 **The agency release date for Ca Solid Waste Information System (SWIS) was September, 1999.**

This database is provided by the Integrated Waste Management Board. The agency may be contacted at: 916-255-4021.

The California Solid Waste Information System (SWIS) database consists of both open as well as closed and inactive solid waste disposal facilities and transfer stations pursuant to the Solid Waste Management and Resource Recovery Act of 1972, Government Code Section 266790(b). Generally, the California Integrated Waste Management Board learns of locations of disposal facilities through permit applications and from local enforcement agencies.

LAC-Landfills VISTA conducts a database search to identify all sites within 1/8 mile of your property.
SRC#: 4574 **The agency release date for Los Angeles County Landfills and Transfer Stations was February, 1998.**

This database is provided by the Public Health Investigations, Hazardous Material Control Program. The agency may be contacted at: 323-881-4151.

WMUDS VISTA conducts a database search to identify all sites within 1/8 mile of your property.
SRC#: 5857 **The agency release date for Waste Management Unit Database System (WMUDS) was February, 1999.**

This database is provided by the State Water Resources Control Board. The agency may be contacted at: 916-892-0323. This is used for program tracking and inventory of waste management units. This system contains information from: Facility, Waste Management Unit, SWAT Program and Report Summary Information, Chapter 15 (formerly Subchapter 15), TPCA and RCRA Program Information, Closure Information, also some information from the WDS (Waste Discharge System).

The WMUDS system also accesses information from the following databases from the Waste Discharge System (WDS): Inspections, Violations, and Enforcements. The sites contained in these databases are subject to the California Code of Regulations - Title 23, Waters.

LUST VISTA conducts a database search to identify all sites within 1/8 mile of your property.
SRC#: 6272 **The agency release date for Region #4-SLIC List was August, 1999.**

This database is provided by the Regional Water Quality Control Board, Region #4. The agency may be contacted at: 323-266-7576.

LUST RG6 VISTA conducts a database search to identify all sites within 1/8 mile of your property.
SRC#: 6275 **The agency release date for Lahontan Region LUST List was August, 1999.**

This database is provided by the Lahontan Region Six South Lake Tahoe. The agency may be contacted at: 530-642-6400.

LUST VISTA conducts a database search to identify all sites within 1/8 mile of your property.
SRC#: 6283 **The agency release date for LUST Information System (LUSTIS) was July, 1999.**

This database is provided by the California Environmental Protection Agency. The agency may be contacted at: 916-445-6532.

LUST RG4 VISTA conducts a database search to identify all sites within 1/8 mile of your property.
SRC#: 6352 **The agency release date for Region #4-LUST Leak List was August, 1999.**

This database is provided by the Regional Water Quality Control Board, Region #4. The agency may be contacted at: 323-266-7582.

LUST RG6 VISTA conducts a database search to identify all sites within 1/8 mile of your property.
SRC#: 6431 **The agency release date for Region #6-Leaking Underground Storage Tank Listing was September, 1999.**

This database is provided by the Regional Water Quality Control Board, Region #6. The agency may be contacted at: 760-241-7365.



UST's
SRC#: 1612 VISTA conducts a database search to identify all sites within 1/8 mile of your property.
The agency release date for Underground Storage Tank Registrations Database was January, 1994.

This database is provided by the State Water Resources Control Board, Office of Underground Storage Tanks. The agency may be contacted at: 916-227-4364; Caution-Many states do not require registration of heating oil tanks, especially those used for residential purposes.

UST's
SRC#: 5187 VISTA conducts a database search to identify all sites within 1/8 mile of your property.
The agency release date for Long Beach UST List was March, 1998.

This database is provided by the City of Long Beach Fire Department. The agency may be contacted at: 562-570-2560; Caution-Many states do not require registration of heating oil tanks, especially those used for residential purposes.

UST's
SRC#: 6241 VISTA conducts a database search to identify all sites within 1/8 mile of your property.
The agency release date for City of El Segundo Open Tanks List was April, 1999.

This database is provided by the City of El Segundo Fire Department. The agency may be contacted at: 310-607-2239; Caution-Many states do not require registration of heating oil tanks, especially those used for residential purposes.

UST's
SRC#: 6262 VISTA conducts a database search to identify all sites within 1/8 mile of your property.
The agency release date for City of Torrance Underground Storage Tank List was September, 1999.

This database is provided by the City of Torrance Fire Prevention Division. The agency may be contacted at: 310-618-2973; Caution-Many states do not require registration of heating oil tanks, especially those used for residential purposes.

UST's
SRC#: 6440 VISTA conducts a database search to identify all sites within 1/8 mile of your property.
The agency release date for Los Angeles County UST "Street Number" Book was September, 1999.

This database is provided by the Los Angeles County Department of Public Works, Environmental Programs. The agency may be contacted at: 626-458-4125; Caution-Many states do not require registration of heating oil tanks, especially those used for residential purposes.

AST's
SRC#: 5513 VISTA conducts a database search to identify all sites within 1/8 mile of your property.
The agency release date for Aboveground Storage Tank Database was December, 1998.

This database is provided by the State Water Resources Control Board. The agency may be contacted at: 916-227-4364.

LAC-Site MHL
SRC#: 6279 VISTA conducts a database search to identify all sites within 1/8 mile of your property.
The agency release date for LA County-Site Mitigation Complaint Control Log was August, 1999.

This database is provided by the Department of Health Services, LA County Public Health Investigations. The agency may be contacted at: 323-890-7806.

TRIS
SRC#: 4946 VISTA conducts a database search to identify all sites within 1/8 mile of your property.
The agency release date for TRIS was January, 1998.

Section 313 of the Emergency Planning and Community Right-to-Know Act (also known as SARA Title III) of 1986 requires the EPA to establish an inventory of Toxic Chemicals emissions from certain facilities (Toxic Release Inventory System). Facilities subject to this reporting are required to complete a Toxic Chemical Release Form (Form R) for specified chemicals.

CORTESE
SRC#: 4840 VISTA conducts a database search to identify all sites within 1/8 mile of your property.
The agency release date for Cortese List-Hazardous Waste Substance Site List was April, 1998.

This database is provided by the Office of Environmental Protection, Office of Hazardous Materials. The agency may be contacted at: 916-445-6532.

The California Governor's Office of Planning and Research annually publishes a listing of potential and confirmed hazardous waste sites throughout the State of California under Government Code Section 65962.5. This database (CORTESE) is based on input from the following: (1)CALSTES-Department of Toxic Substances Control, Abandoned Sites Program Information Systems; (2)SARA Title III Section III Toxic Chemicals Release Inventory for 1987, 1988, 1989, and 1990; (3)FINDS; (4)HWIS-Department of Toxic Substances Control, Hazardous Waste Information System. Vista has not included one time generator facilities from Cortese in our database.; (5)SWRCB-State Water Resources Control Board; (6)SWIS-Integrated Waste Management Control Board (solid waste facilities); (7)AGT25-Air Resources Board, dischargers of greater than 25 tons of criteria pollutants to the air; (8)A1025-Air Resources Board, dischargers of greater than 10 and less than 25 tons of criteria pollutants to the air; (9)LTANK-SWRCB Leaking Underground Storage Tanks; (10)LTANK-SWRCB Underground tanks reported to the SWEEPS system; (11)UR-Inventories Update Rule (Chemical Manufacturers); (12)W5-L- Waste Board - Leaking Facility, site has known migration; (13)W5E-Waste Discharge System - Enforcement Action; (14)DTSCD-Department of Toxic Substance Control Docker.

Deed
Restrictions
SRC#: 1703 VISTA conducts a database search to identify all sites within 1/8 mile of your property.
The agency release date for Deed Restriction Properties Report was April, 1994.

This database is provided by the Department of Health Services-Land Use and Air Assessment. The agency may be contacted at: 916-255-2614. These are voluntary deed restriction agreements with owners of property who propose building residences, schools, hospitals, or day care centers on property that is on or within 2,000 feet of a significant disposal of hazardous waste.

California has a statutory and administrative procedure under which the California Department of Health Services (DHS) may designate real property as either a "Hazardous Waste Property" or a "Border Zone Property" pursuant to California Health Safety Code Sections 25220-25241. Hazardous Waste Property is land at which hazardous waste has been deposited, creating a significant existing or potential hazard to public health and safety. A Border Zone Property is one within 2,000 feet of a hazardous waste deposit. Property within either category is restricted in use, unless a written variance is obtained from DHS. A Hazardous Waste Property designation results in a prohibition of new uses, other than a modification or expansion of an industrial or manufacturing facility on land previously owned by the facility prior to January 1, 1981. A Border Zone Property designation results in prohibition of a variety of uses involving human habitation, hospitals, schools and day care center.



Toxic Pits VISTA conducts a database search to identify all sites within 1/8 mile of your property.
SRC#: 2229 The agency release date for Summary of Toxic Pits Cleanup Facilities was February, 1995.

This database is provided by the Water Quality Control Board, Division of Loans Grants.
The agency may be contacted at: 916-227-4396.

Water Wells VISTA conducts a database search to identify all sites within 1/8 mile of your property.
SRC#: 5384 The agency release date for USGS WATER WELLS was March, 1998.

The Ground Water Site Inventory (GWSI) database was provided by the United States Geological Survey (USGS). The database contains information for over 1,000,000 wells and other sources of groundwater which the USGS has studied, used, or otherwise had reason to document through the course of research. The agency may be contacted at 703-648-6819.

End of Report



For more information call VISTA Information Solutions, Inc. at 1 - 800 - 767 - 0403.
Report ID: **362205901** Date of Report: **December 21, 1999**
Version 2.6.3 Page #17

Site Assessment Report (Custom)

SITE INVENTORY

MAP ID	PROPERTY AND THE ADJACENT AREA (within 1/8 mile)	VISTA ID DISTANCE DIRECTION	A													COUNTY				
			CORRACTS	ISD	SPL	SCL	CERCLIS/NFRAP	LUST	SWLF	DEED RSTR	TRIS	UST	AST	GNRR	V/OI		SPILLS	CORTESE	TOXIC PITS	WELLS
1	LA WESTCHESTER LIBRARY 8945 E. SEPULVEDA WAY LOS ANGELES, CA 90045	240741 0.00 MI NA												X						
2	L.A. UNIFIED SCHOOL DISTRICT 8920 SEPULVEDA LOS ANGELES, CA 90011	4904318 0.00 MI N												X						
2	ADAGE GRAPHICS 8939 SEPULVEDA BLVD LOS ANGELES, CA 90045	1262928 0.00 MI W												X						
3	ENTERPRISE RENT-A-CAR COMPANY 8825 S SEPULVEDA LOS ANGELES, CA 90045	3701259 0.00 MI W												X						
4	F C L INC 6355 WESTCHESTER PY LOS ANGELES, CA 90045	4047595 0.00 MI SW												X						
5	F C L INCORPORATED 6355 WILL ROGERS LOS ANGELES, CA 90045	4246272 0.07 MI SE												X						
6	GENERAL RENT A CAR SYSTM, INC 6315 WILL ROGERS LOS ANGELES, CA 90045	4146843 0.07 MI SE												X						
7	SHOWCASE RENTAL CARS 8820 LA TUERA BLVD LOS ANGELES, CA 90045	380914 0.07 MI NW												X						
8	GENERAL RENT A CAR 6314 WESTCHESTER PW LOS ANGELES, CA 90045	3205163 0.07 MI SE												X						
9	HOLLYWOOD TIRE CO. 9120 S. SEPULVEDA BLVD LOS ANGELES, CA 90045	1984571 0.10 MI SW												X						
10	TRANGLE CLEANERS 6242 W 87TH ST SEPULVEDA LOS ANGELES, CA 90045	3591432 0.13 MI N												X						
11	MICHAEL'S CLEANERS 8736 S. SEPULVEDA BLVD LOS ANGELES, CA 90045	273350 0.12 MI NW												X						

MAP ID	PROPERTY AND THE ADJACENT AREA (within 1/8 mile)	VISTA ID DISTANCE DIRECTION	A													COUNTY				
			CORRACTS	ISD	SPL	SCL	CERCLIS/NFRAP	LUST	SWLF	DEED RSTR	TRIS	UST	AST	GNRR	V/OI		SPILLS	CORTESE	TOXIC PITS	WELLS
2	GENERAL RENT-A-CAR 9149 S SEPULVEDA LOS ANGELES, CA 90045	106912 0.12 MI SW												X						



UNMAPPED SITES	VISTA ID	A																		
		NPL	CORRACTS	TSO	SPL	SCL	CERCLIS/NFRAP	LIST	SWLF	DEED RSIR	TRIS	LIST	LIST	IGNIR	VIOL	SPILLS	CORTESE	TOXIC PITS	WELLS	COUNTY
HYPERION SEWAGE TUNNEL 1200 VISTA DELMAR LOS ANGELES, CA 90045	7422700																X			
PIRIEST-VICR SEC 3 R 12E T21S 12E T21S LOS ANGELES, CA 90009	4041210											X								
MISSION CYN SEPULV SITE MISSION CYN LOS ANGELES, CA 90045	4022700								X											
QMV ARSR 37 55 26N/122 35 LOS ANGELES, CA 90009	4016250										X									
HYPERION SEWAGE TUNNEL 1200 V STA DELMAR LOS ANGELES, CA 90045	7422700							X												
STOCKER RESOURCES/INSGLE OIL 05640 FAIRFAX AV LOS ANGELES, CA 90009	7422707																			X
HYPERION SEWAGE TUNNEL 1200 VISTA DELMAR LOS ANGELES, CA 90045	7255971							X												

Site Assessment Report (Custom)

DETAILS

PROPERTY AND THE ADJACENT AREA (withn 1/8 mila)

VISTA Address:	LA WESTCHESTER LIBRARY 8946 E. SEPULVEDA WAY LOS ANGELES, CA 90045	VISTA ID#:	240141	Map ID 1
		Distance/Direction:	0.00 MI / NA	
		Plotted as:	Point	
RCRA-SmGen - RCRA-Small Generator / SRC# 6379		EPA ID:	CAD961986714	

Agency Address: LA WESTCHESTER LIBRARY
8946 SEPULVEDA WAY
WESTCHESTER, CA 90045
Generates 100 kg/month but less than 1000 kg/month of non-acutely hazardous waste.

Generator Class:

VISTA Address:	L A UNIFIED SCHOOL DISTRICT 8920 SEPULVEDA LOS ANGELES, CA 90011	VISTA ID#:	4504318	Map ID 2
		Distance/Direction:	0.05 MI / W	
		Plotted as:	Point	

STATE UST - State Underground Storage Tank / SRC# 1612	EPA/Agency ID	N/A
Agency Address:	SAME AS ABOVE	
Underground Tanks:	1	
Aboveground Tanks:	NOT REPORTED	
Tanks Removed:	NOT REPORTED	
Tank ID:	4806200	Tank Status: NOT AVAILABLE
Tank Contents:	NOT AVAILABLE	Leak Monitoring: UNKNOWN
Tank Age:	NOT REPORTED	Tank Piping: NOT AVAILABLE
Tank Size (Units):	NOT REPORTED (NOT AVAILABLE)	Tank Material: NOT AVAILABLE

VISTA Address:	ADAGE GRAPHICS 8939 SEPULVEDA BLVD LOS ANGELES, CA 90045	VISTA D#:	126932E	Map ID 2
		Distance/Direction:	0.06 MI / W	
		Plotted as:	Point	
RCRA-LgGen - RCRA-Large Generator / SRC# 6379		EPA ID:	CAD982500209	

Agency Address: ADAGE GRAPHICS
8939 SEPULVEDA BLVD #424
LOS ANGELES, CA 90045
Generates of least 1000 kg/month of non-acutely hazardous waste (or 1 kg/month of acutely hazardous waste)

Generator Class:



PROPERTY AND THE ADJACENT AREA (within 1/8 mile) CONT.

VISTA Address*: ENTERPRISE RENT-A-CAR COMPANY
8825 S SEPULVEDA
LOS ANGELES, CA 90045

VISTA ID#: 3203259
Distance/Direction: 0.06 MI / W
Plotted as: Point

Map ID
3

STATE UST - State Underground Storage Tank / SRC# 1612 EPA/Agency ID: N/A

Agency Address: SAME AS ABOVE
Underground Tanks: 2
Aboveground Tanks: NOT REPORTED
Tanks Removed: NOT REPORTED

Tank ID: T807U Tank Status: OTHER
Tank Contents: UNLEADED GAS Leak Monitoring: Agency Code ()
Tank Age: NOT REPORTED Tank Piping: UNKNOWN
Tank Size (Units): 6000 (GALLONS) Tank Material: BARE STEEL

Tank ID: H411U Tank Status: OTHER
Tank Contents: UNLEADED GAS Leak Monitoring: Agency Code ()
Tank Age: NOT REPORTED Tank Piping: UNKNOWN
Tank Size (Units): 4000 (GALLONS) Tank Material: BARE STEEL

VISTA Address*: T C L INC
6355 WESTCHESTER PY
LOS ANGELES, CA 90045

VISTA ID#: 4047525
Distance/Direction: 0.06 MI / SW
Plotted as: Point

Map ID
4

STATE UST - State Underground Storage Tank / SRC# 1612 EPA/Agency ID: N/A

Agency Address: SAME AS ABOVE
Underground Tanks: 1
Aboveground Tanks: NOT REPORTED
Tanks Removed: NOT REPORTED

Tank ID: 007U Tank Status: NOT AVAILABLE
Tank Contents: NOT AVAILABLE Leak Monitoring: UNKNOWN
Tank Age: NOT REPORTED Tank Piping: NOT AVAILABLE
Tank Size (Units): NOT REPORTED (NOT AVAILABLE) Tank Material: NOT AVAILABLE

VISTA Address*: T C L INCORPORATED
6355 WILL ROGERS
LOS ANGELES, CA 90045

VISTA ID#: 4046844
Distance/Direction: 0.07 MI / SE
Plotted as: Point

Map ID
5

STATE UST - State Underground Storage Tank / SRC# 1612 EPA/Agency ID: N/A

Agency Address: SAME AS ABOVE
Underground Tanks: 1
Aboveground Tanks: NOT REPORTED
Tanks Removed: NOT REPORTED

Tank ID: 007U Tank Status: NOT AVAILABLE
Tank Contents: NOT AVAILABLE Leak Monitoring: UNKNOWN
Tank Age: NOT REPORTED Tank Piping: NOT AVAILABLE
Tank Size (Units): NOT REPORTED (NOT AVAILABLE) Tank Material: NOT AVAILABLE

PROPERTY AND THE ADJACENT AREA (within 1/8 mile) CONT.

VISTA Address*: GENERAL RENT A CAR SYSTEM, INC
6316 WILL ROGERS
LOS ANGELES, CA 90045

VISTA ID#: 4046843
Distance/Direction: 0.07 MI / SE
Plotted as: Point

Map ID
6

STATE UST - State Underground Storage Tank / SRC# 1612 EPA/Agency ID: N/A

Agency Address: SAME AS ABOVE
Underground Tanks: 1
Aboveground Tanks: NOT REPORTED
Tanks Removed: NOT REPORTED

Tank ID: 007U Tank Status: NOT AVAILABLE
Tank Contents: NOT AVAILABLE Leak Monitoring: UNKNOWN
Tank Age: NOT REPORTED Tank Piping: NOT AVAILABLE
Tank Size (Units): NOT REPORTED (NOT AVAILABLE) Tank Material: NOT AVAILABLE

VISTA Address*: SHOWCASE RENTAL CARS
8820 LA TIJERA BLVD
LOS ANGELES, CA 90045

VISTA ID#: 380514
Distance/Direction: 0.07 MI / NW
Plotted as: Point

Map ID
7

RCRA-SmGen - RCRA-Small Generator / SRC# 6379 EPA ID: CA056749062

Agency Address: SAME AS ABOVE
Generator Class: Generates 100 kg/month but less than 1000 kg/month of non-hazardous track out waste

VISTA Address*: GENERAL RENT A CAR
6314 WESTCHESTER PW
LOS ANGELES, CA 90045

VISTA ID#: 3205193
Distance/Direction: 0.09 MI / SE
Plotted as: Point

Map ID
8

STATE UST - State Underground Storage Tank / SRC# 1612 EPA/Agency ID: N/A

Agency Address: SAME AS ABOVE
Underground Tanks: 3
Aboveground Tanks: NOT REPORTED
Tanks Removed: NOT REPORTED

Tank ID: T001U Tank Status: OTHER
Tank Contents: UNLEADED GAS Leak Monitoring: Agency Code ()
Tank Age: NOT REPORTED Tank Piping: UNKNOWN
Tank Size (Units): 7000 (GALLONS) Tank Material: BARE STEEL

Tank ID: T001U Tank Status: OTHER
Tank Contents: UNLEADED GAS Leak Monitoring: Agency Code ()
Tank Age: NOT REPORTED Tank Piping: UNKNOWN
Tank Size (Units): 7000 (GALLONS) Tank Material: BARE STEEL

Tank ID: T001U Tank Status: OTHER
Tank Contents: UNLEADED GAS Leak Monitoring: Agency Code ()
Tank Age: NOT REPORTED Tank Piping: UNKNOWN
Tank Size (Units): 7000 (GALLONS) Tank Material: BARE STEEL



PROPERTY AND THE ADJACENT AREA (within 1/8 mile) CONT.

VISTA Address:	HOLLYWOOD TIRE CO. 9120 S. SEPULVEDA BLVD LOS ANGELES, CA 90045	VISTA ID#:	198467
		Distance/Direction:	0.10 MI / SW
		Plotted as:	Point

Map ID
9

RCRA-SmGen - RCRA-Small Generator / SRC# 6379			
Agency Address:	HOLLYWOOD TIRE CO. 9120 S SEPULVEDA BLVD WESTCHESTER, CA 90045		
Generator Class:	Generates 100 kg/month but less than 1000 kg/month of non-acutely hazardous waste.		

VISTA Address:	TRANGLE CLEANERS 6242 W 87TH ST SEPULVEDA LOS ANGELES, CA 90045	VISTA ID#:	3593634
		Distance/Direction:	0.11 MI / N
		Plotted as:	Point

Map ID
10

RCRA-SmGen - RCRA-Small Generator / SRC# 6379			
Agency Address:	TRANGLE CLEANERS 6242 W 87TH ST SEPULVEDA WESTCHESTER, CA 90045		
Generator Class:	Generates 100 kg/month but less than 1000 kg/month of non-acutely hazardous waste.		

VISTA Address:	MICHAELS CLEANERS 8736 S. SEPULVEDA BLVD LOS ANGELES, CA 90045	VISTA ID#:	271350
		Distance/Direction:	0.12 MI / NW
		Plotted as:	Point

Map ID
11

RCRA-SmGen - RCRA-Small Generator / SRC# 6379			
Agency Address:	MICHAELS CLEANERS 8736 S SEPULVEDA BLVD LOS ANGELES, CA 90045		
Generator Class:	Generates 100 kg/month but less than 1000 kg/month of non-acutely hazardous waste.		

VISTA Address:	GENERAL RENT-A-CAR 9149 S SEPULVEDA LOS ANGELES, CA 90045	VISTA ID#:	158612
		Distance/Direction:	0.12 MI / SW
		Plotted as:	Point

Map ID
12

STATE UST - State Underground Storage Tank / SRC# 1612			
Agency Address:	SAME AS ABOVE		
Underground Tanks:	1		
Aboveground Tanks:	NOT REPORTED		
Tanks Removed:	NOT REPORTED		
Tank ID:	0010	Tank Status:	NOT AVAILABLE
Tank Contents:	NOT AVAILABLE	Leak Monitoring:	UNKNOWN
Tank Age:	NOT REPORTED	Tank Piping:	NOT AVAILABLE
Tank Size (Units):	NOT REPORTED (NOT AVAILABLE)	Tank Material:	NOT AVAILABLE



UNMAPPED SITES

VISTA Address:	MISSION CYN SEPULV SITE MISSION CYN LOS ANGELES, CA 90045	VISTA ID#:	4827100
----------------	--	------------	---------

WMUDS / SRC# 5857			
Agency Address:	SAME AS ABOVE		
Solid Waste Inventory System ID:	19-AR US01		
Facility Type:	80% WASTE SITES CLASS III - Landfills for nonhazardous solid wastes.		
Facility In State Board Waste Discharger System:	NO		
Chapter 15 Facility:	NO		
Solid Waste Assessment Test Facility:	NO		
Toxic Pits Cleanup Act Facility:	NO		
RCRA Facility:	NO		
Department of Defense Facility:	NO		
Open To Public:	NO		
Number Of Waste Management Units:	1		
Rank:	NOT REPORTED		
Enforcements At Facility:	NO		
Violations At Facility:	NO		

VISTA Address:	HYPERION SEWAGE TUNNEL 1200 VISTA DELMAR LOS ANGELES, CA 90045	VISTA ID#:	7290943
----------------	---	------------	---------

STATE UST - State Leaking Underground Storage Tank / SRC# 6283			
Agency Address:	HYPERION SEWAGE TUNNEL 1200 VISTA DELMAR WESTCHESTER, CA 90045 90045089		
Facility ID:			
Leak Report Date:	02/01/91		
Contamination Confirmed Date:	02/01/91		
Case Closed Date:	11/14/91		
Remediation Status:	CASE CLOSED		
Media Affected:	UNDEFINED		
Lead Agency:	LOCAL AGENCY		
Region / District:	LOS ANGELES REGION		
Description / Comment:	COUNTY LOS ANGELES STREET PERSHING DR REVIEW DATE: 11/14/91		

VISTA Address:	HYPERION SEWAGE TUNNEL 1200 VISTA DELMAR LOS ANGELES, CA 90045	VISTA ID#:	7205693
----------------	---	------------	---------

STATE UST - State Leaking Underground Storage Tank / SRC# 6352			
Agency Address:	HYPERION SEWAGE TUNNEL 1200 VISTA DELMAR WESTCHESTER, CA 90045 90045089		
Facility ID:			
Date Discovered:	01/31/91		



UNMAPPED SITES CONT.

Leak Report Date:	02/01/91
Who Reported:	RINLEY THOMAS L
Contamination Confirmed Date:	02/01/91
Case Closed Date:	11/14/91
Leak Detection Method:	NUISANCE CONDITIONS
Leak Cause:	UNKNOWN
Leak Source:	UNKNOWN
Remediation Event:	LEAK STOPPED BY OTHER MEANS
Remediation Status:	CASE CLOSED
Media Affected:	UNDETERMINED
Lead Agency:	LOCAL AGENCY
Region / District:	LOS ANGELES REGION
Contact:	RINLEY THOMAS
Responsible Party:	LA CITY FIRE DEPT. DIV#
Description / Comment:	PHARMACEUTICAL MANUFACTURING FACILITY (170648 SUGGERS PALM DR. 7109 MANCHESTER AVE., W. LOS ANGELES, 90074, RESPONSE# (213)715-3663 FACILITY: LOS ANGELES, CROSS STREET, PERSHING DR.

Site Assessment Report
(Custom)

DESCRIPTION OF DATABASES SEARCHED

A) DATABASES SEARCHED TO 1/8 MILE

- NPL**
SRC#: 6380 VISTA conducts a database search to identify all sites within 1/8 mile of your property. **The agency release date for NPL was October, 1999.**
- The National Priorities List (NPL) is the EPA's database of uncontrolled or abandoned hazardous waste sites identified for priority remedial actions under the Superfund program. A site must meet or surpass a predetermined hazard ranking system score, be chosen as a state's top priority site, or meet three specific criteria set jointly by the US Dept of Health and Human Services and the US EPA in order to become an NPL site.
- SPL**
SRC#: 6282 VISTA conducts a database search to identify all sites within 1/8 mile of your property. **The agency release date for Caisles Database: Annual Workplan Sites was July, 1999.**
- This database is provided by the Cal. Environmental Protection Agency, Dept. of Toxic Substances Control. The agency may be contacted at: 916-323-3400
- CERCLIS**
SRC#: 6313 VISTA conducts a database search to identify all sites within 1/8 mile of your property. **The agency release date for CERCLIS was August, 1999.**
- The CERCLIS List contains sites which are either proposed to or on the National Priorities List (NPL) and sites which are in the screening and assessment phase for possible inclusion on the NPL. The information on each site includes a history of all pre-remedial, remedial, removal and community relations activities or events at the site, financial funding information for the events, and unrestricted enforcement activities
- Cal Cerclis**
SRC#: 2462 VISTA conducts a database search to identify all sites within 1/8 mile of your property. **The agency release date for Ca Cerclis w/Regional Utility Description was June, 1995.**
- This database is provided by the U.S. Environmental Protection Agency, Region 9. The agency may be contacted at: . These are regional utility descriptions for California CERCLIS sites.
- NFRAP**
SRC#: 6314 VISTA conducts a database search to identify all sites within 1/8 mile of your property. **The agency release date for CERCLIS-NFRAP was August, 1999.**
- NFRAP sites may be sites where, following an initial investigation, no contamination was found, contamination was removed quickly, or the contamination was not serious enough to require Federal Superfund action or NPL consideration.



SCL
SRC#: 6281 VISTA conducts a database search to identify all sites within 1/8 mile of your property.
The agency release date for CalSites Database: All Sites except Annual Workplan Sites (incl. ASPIS) was July, 1999.

This database is provided by the Department of Toxic Substances Control. The agency may be contacted at:

The CalSites database includes both known and potential sites. Two-thirds of these sites have been classified, based on available information, as needing "No Further Action" (NFA) by the Department of Toxic Substances Control. The remaining sites are in various stages of review and remediation to determine if a problem exists at the site. Several hundred sites have been remediated and are considered certified. Some of these sites may be in long term operation and maintenance.

CORRACTS
SRC#: 6379 VISTA conducts a database search to identify all sites within 1/8 mile of your property.
The agency release date for HWDMS/RCRIS was September, 1999.

The EPA maintains this database of RCRA facilities which are undergoing "corrective action". A "corrective action order" is issued pursuant to RCRA Section 3008 (h) when there has been a release of hazardous waste or constituents into the environment from a RCRA facility. Corrective actions may be required beyond the facility's boundary and can be required regardless of when the release occurred, even if it predates RCRA.

ERNS
SRC#: 6181 VISTA conducts a database search to identify all sites within 1/8 mile of your property.
The agency release date for ERNS was August, 1999.

The Emergency Response Notification System (ERNS) is a national database containing records from October 1986 to the release date above and is used to collect information for reported releases of oil and hazardous substances. The database contains information from spill reports made to federal authorities including the EPA, the US Coast Guard, the National Response Center and the Department of Transportation. The ERNS hotline number is (202) 260-2342.

RCRA-TSD
SRC#: 6379 VISTA conducts a database search to identify all sites within 1/8 mile of your property.
The agency release date for HWDMS/RCRIS was September, 1999.

The EPA's Resource Conservation and Recovery Act (RCRA) Program identifies and tracks hazardous waste from the point of generation to the point of disposal. The RCRA Facilities database is a compilation by the EPA of facilities which report generation, storage, transportation, treatment or disposal of hazardous waste. RCRA TSDs are facilities which treat, store and/or dispose of hazardous waste.

RCRA-LgGen
SRC#: 6379 VISTA conducts a database search to identify all sites within 1/8 mile of your property.
The agency release date for HWDMS/RCRIS was September, 1999.

The EPA's Resource Conservation and Recovery Act (RCRA) Program identifies and tracks hazardous waste from the point of generation to the point of disposal. The RCRA Facilities database is a compilation by the EPA of facilities which report generation, storage, transportation, treatment or disposal of hazardous waste. RCRA Large Generators are facilities which generate at least 1000 kg/month of non-acutely hazardous waste (or 1 kg/month of acutely hazardous waste).

RCRA-SmGen
SRC#: 6379 VISTA conducts a database search to identify all sites within 1/8 mile of your property.
The agency release date for HWDMS/RCRIS was September, 1999.

The EPA's Resource Conservation and Recovery Act (RCRA) Program identifies and tracks hazardous waste from the point of generation to the point of disposal. The RCRA Facilities database is a compilation by the EPA of facilities which report generation, storage, transportation, treatment or disposal of hazardous waste. RCRA Small and Very Small generators are facilities which generate less than 1000 kg/month of non-acutely hazardous waste.

RCRA-Viol/Enf
SRC#: 6379 VISTA conducts a database search to identify all sites within 1/8 mile of your property.
The agency release date for HWDMS/RCRIS was September, 1999.

The EPA's Resource Conservation and Recovery Act (RCRA) Program identifies and tracks hazardous waste from the point of generation to the point of disposal. The RCRA Facilities database is a compilation by the EPA of facilities which report generation, storage, transportation, treatment or disposal of hazardous waste. RCRA Violators are facilities which have been cited for RCRA Violations at least once since 1980. RCRA Enforcements are enforcement actions taken against RCRA violators.

SWLF
SRC#: 5945 VISTA conducts a database search to identify all sites within 1/8 mile of your property.
The agency release date for City of Los Angeles Landfills was April, 1999.

This database is provided by the City of Los Angeles, Environmental Affairs Department. The agency may be contacted at: 213-683-1070.

SWLF
SRC#: 6356 VISTA conducts a database search to identify all sites within 1/8 mile of your property.
The agency release date for Ca Solid Waste Information System (SWIS) was September, 1999.

This database is provided by the Integrated Waste Management Board. The agency may be contacted at: 916-265-4021.

The California Solid Waste Information System (SWIS) database consists of both open as well as closed and inactive solid waste disposal facilities and transfer stations pursuant to the Solid Waste Management and Resource Recovery Act of 1972, Government Code Section 266790(b). Generally, the California Integrated Waste Management Board learns of locations of disposal facilities through permit applications and from local enforcement agencies.

LAC-Landfills
SRC#: 4574 VISTA conducts a database search to identify all sites within 1/8 mile of your property.
The agency release date for Los Angeles County Landfills and Transfer Stations was February, 1998.

This database is provided by the Public Health Investigations, Hazardous Material Control Program. The agency may be contacted at: 323-881-4151.



WMUDS
SRC#: 5857

VISTA conducts a database search to identify all sites within 1/8 mile of your property.
The agency release date for Waste Management Unit Database System (WMUDS) was February, 1999.

This database is provided by the State Water Resources Control Board. The agency may be contacted at: 916-892-0323. This is used for program tracking and inventory of waste management units. This system contains information from: Facility, Waste Management Unit, SWA² Program and Report Summary Information, Chapter 15 (formerly Subchapter 15), TPCA and RCRA Program Information, Closure Information; also some information from the WDS (Waste Discharge System)

The WMUDS system also accesses information from the following databases from the Waste Discharge System (WDS): Inspections, Violations, and Enforcements. The sites contained in these databases are subject to the California Code of Regulations - Title 23, Waters.

LUST
SRC#: 6272

VISTA conducts a database search to identify all sites within 1/8 mile of your property.
The agency release date for Region #4-SLIC List was August, 1999.

This database is provided by the Regional Water Quality Control Board, Region #4. The agency may be contacted at: 323-266-7576

LUST RG6
SRC#: 6275

VISTA conducts a database search to identify all sites within 1/8 mile of your property.
The agency release date for Lahontan Region LUST List was August, 1999.

This database is provided by the Lahontan Region Six South Lake Tahoe. The agency may be contacted at: 530-542-5400.

LUST
SRC#: 6283

VISTA conducts a database search to identify all sites within 1/8 mile of your property.
The agency release date for LUST Information System (LUSTIS) was July, 1999.

This database is provided by the California Environmental Protection Agency. The agency may be contacted at: 916-445-6532.

LUST RG4
SRC#: 6352

VISTA conducts a database search to identify all sites within 1/8 mile of your property.
The agency release date for Region #4-UST Leak List was August, 1999.

This database is provided by the Regional Water Quality Control Board, Region #4. The agency may be contacted at: 323-266-7582.

LUST RG6
SRC#: 6431

VISTA conducts a database search to identify all sites within 1/8 mile of your property.
The agency release date for Region #6-Leaking Underground Storage Tank Listing was September, 1999.

This database is provided by the Regional Water Quality Control Board, Region #6. The agency may be contacted at: 760-241-7355.

UST's
SRC#: 1612

VISTA conducts a database search to identify all sites within 1/8 mile of your property.
The agency release date for Underground Storage Tank Registrations Database was January, 1994.

This database is provided by the State Water Resources Control Board, Office of Underground Storage Tanks. The agency may be contacted at: 916-227-4364. Caution-Many states do not require registration of heating oil tanks, especially those used for residential purposes.

UST's
SRC#: 5187

VISTA conducts a database search to identify all sites within 1/8 mile of your property.
The agency release date for Long Beach UST List was March, 1998.

This database is provided by the City of Long Beach Fire Department. The agency may be contacted at: 562-570-2550. Caution-Many states do not require registration of heating oil tanks, especially those used for residential purposes.

UST's
SRC#: 6241

VISTA conducts a database search to identify all sites within 1/8 mile of your property.
The agency release date for City of El Segundo Open Tanks List was April, 1999.

This database is provided by the City of El Segundo Fire Department. The agency may be contacted at: 310-607-2239. Caution-Many states do not require registration of heating oil tanks, especially those used for residential purposes.

UST's
SRC#: 6262

VISTA conducts a database search to identify all sites within 1/8 mile of your property.
The agency release date for City of Torrance Underground Storage Tank List was September, 1999.

This database is provided by the City of Torrance Fire Prevention Division. The agency may be contacted at: 310-618-2973. Caution-Many states do not require registration of heating oil tanks, especially those used for residential purposes.

UST's
SRC#: 6440

VISTA conducts a database search to identify all sites within 1/8 mile of your property.
The agency release date for Los Angeles County UST "Street Number" Book was September, 1999.

This database is provided by the Los Angeles County Department of Public Works, Environmental Programs. The agency may be contacted at: 626-458-4125. Caution-Many states do not require registration of heating oil tanks, especially those used for residential purposes.

AST's
SRC#: 5513

VISTA conducts a database search to identify all sites within 1/8 mile of your property.
The agency release date for Aboveground Storage Tank Database was December, 1998.

This database is provided by the State Water Resources Control Board. The agency may be contacted at: 916-227-4364.

LAC-Site Mtl.
SRC#: 6279

VISTA conducts a database search to identify all sites within 1/8 mile of your property.
The agency release date for LA County-Site Mitigation Complaint Control Log was August, 1999.

This database is provided by the Department of Health Services, LA County Public Health Investigations. The agency may be contacted at: 323-890-7806.



TRIS
SRC#: 4946

VISTA conducts a database search to identify all sites within 1/8 mile of your property.
The agency release date for TRIS was January, 1998.

Section 313 of the Emergency Planning and Community Right-to-Know Act (also known as SARA Title III) of 1986 requires the EPA to establish an inventory of Toxic Chemicals emissions from certain facilities (Toxic Release Inventory System). Facilities subject to this reporting are required to complete a Toxic Chemical Release Form (Form R) for specified chemicals.

CORTESE
SRC#: 4840

VISTA conducts a database search to identify all sites within 1/8 mile of your property.
The agency release date for Cortese List-Hazardous Waste Substance Site List was April, 1998.

This database is provided by the Office of Environmental Protection, Office of Hazardous Materials. The agency may be contacted at: 916-445-6532

The California Governor's Office of Planning and Research annually publishes a listing of potential and confirmed hazardous waste sites throughout the State of California under Government Code Section 65962.5. This database (CORTESE) is based on input from the following: (1)CALSIRES-Department of Toxic Substances Control, Abandoned Sites Program Information System; (2)SARA Title III Section 117 Toxic Chemicals Release Inventory for 1987, 1988, 1989, and 1990; (3)FNDS; (4)HWIS-Department of Toxic Substances Control, Hazardous Waste Information System. Vista has not included one time generator facilities from Cortese in our database.; (5)SWRCB-State Water Resources Control Board; (6)SWIS-Integrated Waste Management Control Board (solid waste facilities); (7)AGT25-Air Resources Board, dischargers of greater than 25 tons of criteria pollutants to the air; (8)A1025-Air Resources Board, dischargers of greater than 10 and less than 25 tons of criteria pollutants to the air; (9)LTANK-SWRCB Leaking underground Storage Tanks; (10)LTANK-SWRCB Underground tanks reported to the SWEEPS systems; (11)AIR-Inventory Update Rule (Chemical Manufacturers); (12)W6-LF- Waste Board - Leaking Facility, site has known migration; (13)WDS- Waste Discharge System - Enforcement Action; (14)DTSCD Department of Toxic Substance Control Docket

Deed
Restrictions
SRC#: 1703

VISTA conducts a database search to identify all sites within 1/8 mile of your property.
The agency release date for Deed Restriction Properties Report was April, 1994.

This database is provided by the Department of Health Services-Land Use and Air Assessment. The agency may be contacted at: 916-255-2014. These are voluntary deed restriction agreements with owners of property who propose building residences, schools, hospitals, or day care centers on property that is "on or within 2,000 feet of a significant disposal of hazardous waste"

California has a statutory and administrative procedure under which the California Department of Health Services (DHS) may designate real property as either a "Hazardous Waste Property" or a "Border Zone Property" pursuant to California Health Safety Code Sections 25220-25241. Hazardous Waste Property is land at which hazardous waste has been deposited, creating a significant existing or potential hazard to public health and safety. A Border Zone Property is one within 2,000 feet of a hazardous waste deposit Property within either category is restricted in use, unless a written variance is obtained from DHS. A Hazardous Waste Property designation results in a prohibition of new uses, other than a modification or expansion of an industrial or manufacturing facility on land previously owned by the facility prior to January 1, 1981. A Border Zone Property designation results in prohibition of a variety of uses involving human habitation, hospitals, schools and day care center.

Toxic Pits
SRC#: 2229

VISTA conducts a database search to identify all sites within 1/8 mile of your property.
The agency release date for Summary of Toxic Pits Cleanup Facilities was February, 1995.

This database is provided by the Water Quality Control Board, Division of Loans Grants. The agency may be contacted at: 916-227-4366

Water Wells
SRC#: 5384

VISTA conducts a database search to identify all sites within 1/8 mile of your property.
The agency release date for USGS WATER WELLS was March, 1998.

The Ground Water Site Inventory (GWSI) database was provided by the United States Geological Survey (USGS). The database contains information for over 1,000,000 wells and other sources of groundwater which the USGS has studied, used, or otherwise had reason to document through the course of research. The agency may be contacted at 703-648-0819.

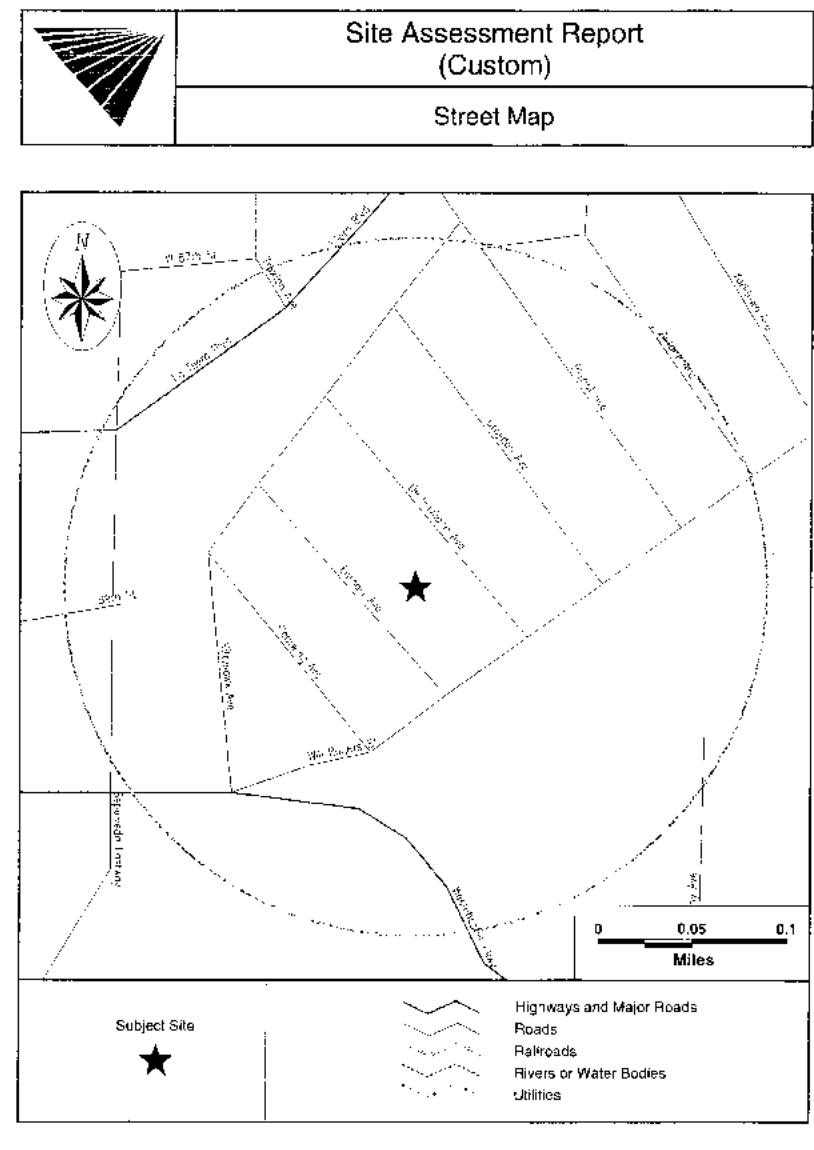
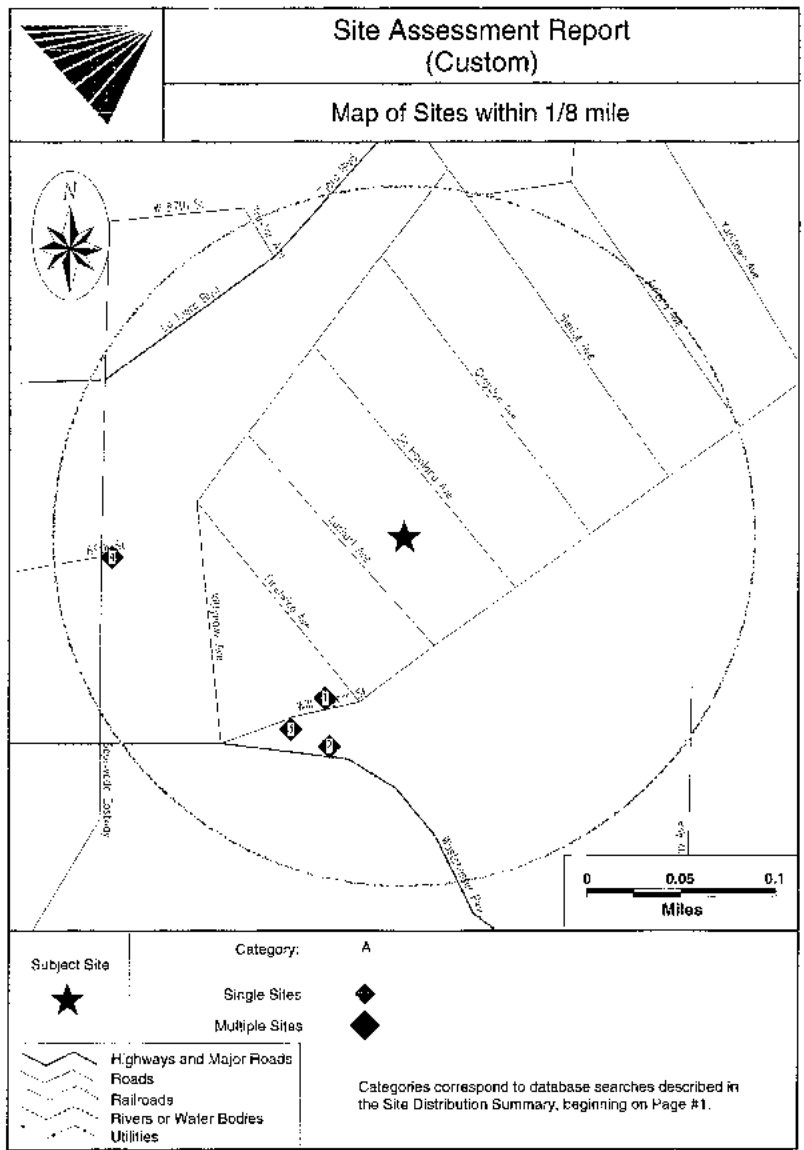
End of Report



For more information call VISTA Information Solutions, Inc. at 1 - 800 - 767 - 0403.
Report ID: 362201901 Date of Report: December 21, 1999
Version 2.6.2 Page #20



For more information call VISTA Information Solutions, Inc. at 1 - 800 - 767 - 0403.
Report ID: 362201901 Date of Report: December 21, 1999
Version 2.6.2 Page #20



Site Assessment Report (Custom)

SITE INVENTORY

MAP ID	PROPERTY AND THE ADJACENT AREA (within 1/8 mile)	VISTA ID DISTANCE DIRECTION	A																		
			NPL	CORRACTS	TSD	SPL	SCL	CERCLIS/NFRAP	LUST	SWLF	DEED RSTR	TRIS	UST	AST	GNRTR	VIOL	SPILLS	CORTESE	TOXIC PITS	WELLS	COUNTY
1	GENERAL RENT A CAR SYSTEM, INC 6315 WILL ROGERS LOS ANGELES, CA 90045	4045943 0.04 MI SW											X								
2	GENERAL RENT A CAR 6314 WESTCHESTER PW LOS ANGELES, CA 90045	3665182 0.06 MI SW											X								
3	TCL INCORPORATED 6355 WILL ROGERS LOS ANGELES, CA 90045	4045943 0.04 MI SW											X								
4	LA WESTCHESTER LIBRARY 8946 F. SF PULVEDA WAY LOS ANGELES, CA 90045	240141 0.05 MI W												X							

UNMAPPED SITES	VISTA ID	A																			
		NPL	CORRACTS	TSD	SPL	SCL	CERCLIS/NFRAP	LUST	SWLF	DEED RSTR	TRIS	UST	AST	GNRTR	VIOL	SPILLS	CORTESE	TOXIC PITS	WELLS	COUNTY	
HYPERION SEWAGE TUNNEL 1200 VISTA DELMAR LOS ANGELES, CA 90045	7429300																X				
PRIEST-VOR SEC. 3 R 12E T21S 12E T21S LOS ANGELES, CA 90009	4641210												X								
MISSION CYN SEPULV SITE MISSION CYN LOS ANGELES, CA 90045	4977182							X													
QMV ARSR 37 55 26N/122 35 LOS ANGELES, CA 90009	4075555											X									
HYPERION SEWAGE TUNNEL 1200 VISTA DELMAR LOS ANGELES, CA 90045	7429343							X													
STOCKER RESOURCES/INGL F. OIL 05640 FAIRFAX AV LOS ANGELES, CA 90009	7452357																			X	
HYPERION SEWAGE TUNNEL 1200 VISTA DELMAR LOS ANGELES, CA 90045	7705693							X													



Site Assessment Report (Custom)

DETAILS

PROPERTY AND THE ADJACENT AREA (within 1/8 mile)

VISTA Address:	GENERAL RENT A CAR SYSTEM, INC 6316 WILL ROGERS LOS ANGELES, CA 90045	VISTA ID#:	4046644
		Distance/Direction:	0.06 MI / SW
		Plotted as:	Point

Map ID
1

STATE UST - State Underground Storage Tank / SRC# 1612		EPA/Agency ID:	N/A
Agency Address:	SAME AS ABOVE		
Underground Tanks:	!		
Aboveground Tanks:	NOT REPORTED		
Tanks Removed:	NOT REPORTED		
Tank ID:	007U	Tank Status:	NOT AVAILABLE
Tank Contents:	NOT AVAILABLE	Leak Monitoring:	UNKNOWN
Tank Age:	NOT REPORTED	Tank Piping:	NOT AVAILABLE
Tank Size (Units):	NOT REPORTED (NOT AVAILABLE)	Tank Material:	NOT AVAILABLE

VISTA Address:	GENERAL RENT A CAR 6314 WESTCHESTER PW LOS ANGELES, CA 90045	VISTA ID#:	3205198
		Distance/Direction:	0.06 MI / SW
		Plotted as:	Point

Map ID
2

STATE UST - State Underground Storage Tank / SRC# 1612		EPA/Agency ID:	N/A
Agency Address:	SAME AS ABOVE		
Underground Tanks:	2		
Aboveground Tanks:	NOT REPORTED		
Tanks Removed:	NOT REPORTED		
Tank ID:	7001U	Tank Status:	OTHER
Tank Contents:	UNLEADED GAS	Leak Monitoring:	Agency Code (C)
Tank Age:	NOT REPORTED	Tank Piping:	UNKNOWN
Tank Size (Units):	7000 (GALLONS)	Tank Material:	BAKE STEEL
Tank ID:	7001U	Tank Status:	OTHER
Tank Contents:	UNLEADED GAS	Leak Monitoring:	Agency Code (C)
Tank Age:	NOT REPORTED	Tank Piping:	UNKNOWN
Tank Size (Units):	7000 (GALLONS)	Tank Material:	BAKE STEEL
Tank ID:	7001U	Tank Status:	OTHER
Tank Contents:	UNLEADED GAS	Leak Monitoring:	Agency Code (C)
Tank Age:	NOT REPORTED	Tank Piping:	UNKNOWN
Tank Size (Units):	7000 (GALLONS)	Tank Material:	BAKE STEEL

PROPERTY AND THE ADJACENT AREA (within 1/8 mile) CONT.

VISTA Address:	T C L INCORPORATED 6355 WILL ROGERS LOS ANGELES, CA 90045	VISTA ID#:	4046644
		Distance/Direction:	0.06 MI / SW
		Plotted as:	Point

Map ID
3

STATE UST - State Underground Storage Tank / SRC# 1612		EPA/Agency ID:	N/A
Agency Address:	SAME AS ABOVE		
Underground Tanks:	!		
Aboveground Tanks:	NOT REPORTED		
Tanks Removed:	NOT REPORTED		
Tank ID:	007U	Tank Status:	NOT AVAILABLE
Tank Contents:	NOT AVAILABLE	Leak Monitoring:	UNKNOWN
Tank Age:	NOT REPORTED	Tank Piping:	NOT AVAILABLE
Tank Size (Units):	NOT REPORTED (NOT AVAILABLE)	Tank Material:	NOT AVAILABLE

VISTA Address:	LA WESTCHESTER LIBRARY 8946 E. SEPULVEDA WAY LOS ANGELES, CA 90045	VISTA ID#:	240141
		Distance/Direction:	0.09 MI / W
		Plotted as:	Point

Map ID
4

RCRA-SmGen - RCRA-Small Generator / SRC# 6379		EPA ID:	CAD981986714
Agency Address:	LA WESTCHESTER LIBRARY 8946 SEPULVEDA EAST WAY WESTCHESTER, CA 90045		
Generator Class:	Generates 100 kg/month but less than 1000 kg/month of non-acutely hazardous waste		



UNMAPPED SITES

VISTA Address*	MISSION CYN SEPULV SITE MISSION CYN LOS ANGELES, CA 90045	VISTA ID#:	4827100
WMUDS / SRC# 5857		Agency ID:	4B190322003
Agency Address:	SAME AS ABOVE		
Solid Waste Inventory System ID:	PPAR-0500		
Facility Type:	SOLID WASTE SITES-CLASS II - Landfill for nonhazardous solid wastes.		
Facility In State Board Waste Discharger System:	NO		
Chapter 15 Facility:	NO		
Solid Waste Assessment Test Facility:	NO		
Toxic Pits Cleanup Act Facility:	NO		
RCRA Facility:	NO		
Department of Defense Facility:	NO		
Open To Public:	NO		
Number Of Waste Management Units:	7		
Rank:	NOT REPORTED		
Enforcements At Facility:	NO		
Violations At Facility:	NO		

VISTA Address*	HYPERION SEWAGE TUNNEL 1200 VISTA DELMAR LOS ANGELES, CA 90045	VISTA ID#:	7290913
STATE LUST - State Leaking Underground Storage Tank / SRC# 6283		EPA/Agency ID:	N/A
Agency Address:	HYPERION SEWAGE TUNNEL 1200 VISTA DELMAR WESTCHESTER, CA 90045 900450599		
Facility ID:	900450599		
Leak Report Date:	02/01/91		
Contamination Confirmed Date:	02/01/91		
Case Closed Date:	11/14/91		
Remediation Status:	CASE CLOSED		
Media Affected:	UNDETERMINED		
Lead Agency:	LOCAL AGENCY		
Region / District:	LOS ANGELES REGION		
Description / Comment:	CCL10111; LOS ANGELES STREET FISHING DR REVIEW DATE: 11/14/91		

VISTA Address*	HYPERION SEWAGE TUNNEL 1200 VISTA DELMAR LOS ANGELES, CA 90045	VISTA ID#:	7205693
STATE LUST - State Leaking Underground Storage Tank / SRC# 6352		EPA/Agency ID:	N/A
Agency Address:	HYPERION SEWAGE TUNNEL 1200 VISTA DELMAR WESTCHESTER, CA 90045 900450599		
Facility ID:	900450599		
Date Discovered:	01/15/91		

UNMAPPED SITES CONT.

Leak Report Date:	02/01/91
Who Reported:	KNEEY, THOMAS L
Contamination Confirmed Date:	02/01/91
Case Closed Date:	11/14/91
Leak Detection Method:	MANUAL INSPECTION
Leak Cause:	UNKNOWN
Leak Source:	UNKNOWN
Remediation Event:	LEAK STOPPED BY OTHER MEANS
Remediation Status:	CASE CLOSED
Media Affected:	UNDETERMINED
Lead Agency:	LOCAL AGENCY
Region / District:	LOS ANGELES REGION
Contact:	KNEEY, THOMAS
Responsible Party:	LA CITY FIRE DEPT DEPT
Description / Comment:	PROPAGANDA K EMERGENCY N TACPHONE (310) 48-8000 SPACER 7166 MANCHESTER AVE W LOS ANGELES 90274 REFERENCE (310) 19-8666 FACILITY LOS ANGELES CROSS STREET FISHING DR



Site Assessment Report (Custom)

DESCRIPTION OF DATABASES SEARCHED

A) DATABASES SEARCHED TO 1/8 MILE

NPL
SRC#: 6380 VISTA conducts a database search to identify all sites within 1/8 mile of your property.
The agency release date for NPL was October, 1999.

The National Priorities List (NPL) is the EPA's database of uncontrolled or abandoned hazardous waste sites identified for priority remedial actions under the Superfund program. A site must meet or surpass a predetermined hazard ranking system score, be chosen as a state's top priority site, or meet three specific criteria set jointly by the US Dept of Health and Human Services and the US EPA in order to become an NPL site.

SPL
SRC#: 6282 VISTA conducts a database search to identify all sites within 1/8 mile of your property.
The agency release date for CalSites Database: Annual Workplan Sites was July, 1999.

This database is provided by the Cal. Environmental Protection Agency, Dept. of Toxic Substances Control. The agency may be contacted at: 9-5-323-3400.

CERCLIS
SRC#: 6313 VISTA conducts a database search to identify all sites within 1/8 mile of your property.
The agency release date for CERCLIS was August, 1999.

The CERCLIS List contains sites which are either proposed to or on the National Priorities List (NPL) and sites which are in the screening and assessment phase for possible inclusion on the NPL. The information on each site includes a history of all pre-remedial, remedial, removal and community relations activities or events at the site, financial funding information for the events, and unrestricted enforcement activities.

Cal Cerclis
SRC#: 2462 VISTA conducts a database search to identify all sites within 1/8 mile of your property.
The agency release date for Ca Cerclis w/Regional Utility Description was June, 1995.

This database is provided by the U.S. Environmental Protection Agency, Region 9. The agency may be contacted at: . These are regional utility descriptions for California CERCLIS sites.

NFRAP
SRC#: 6314 VISTA conducts a database search to identify all sites within 1/8 mile of your property.
The agency release date for CERCLIS-NFRAP was August, 1999.

NFRAP sites may be sites where, following an initial investigation, no contamination was found, contamination was removed quickly, or the contamination was not serious enough to require Federal Superfund action or NPL consideration.

SCL
SRC#: 6281 VISTA conducts a database search to identify all sites within 1/8 mile of your property.
The agency release date for CalSites Database: All Sites except Annual Workplan Sites (incl. ASPIS) was July, 1999.

This database is provided by the Department of Toxic Substances Control. The agency may be contacted at: .

The CalSites database includes both known and potential sites. Two-thirds of these sites have been classified, based on available information, as needing "No Further Action" (NFA) by the Department of Toxic Substances Control. The remaining sites are in various stages of review and remediation to determine if a problem exists at the site. Several hundred sites have been remediated and are considered certified. Some of these sites may be in long term operation and maintenance.

CORRACTS
SRC#: 6379 VISTA conducts a database search to identify all sites within 1/8 mile of your property.
The agency release date for HWDMS/RCRIS was September, 1999.

The EPA maintains this database of RCRA facilities which are undergoing "corrective action". A "corrective action order" is issued pursuant to RCRA Section 3008 (h) when there has been a release of hazardous waste or constituents into the environment from a RCRA facility. Corrective actions may be required beyond the facility's boundary and can be required regardless of when the release occurred, even if it predates RCRA.

ERNS
SRC#: 6181 VISTA conducts a database search to identify all sites within 1/8 mile of your property.
The agency release date for ERNS was August, 1999.

The Emergency Response Notification System (ERNS) is a national database containing records from October 1986 to the release date above and is used to collect information for reported releases of all and hazardous substances. The database contains information from spill reports made to federal authorities including the EPA, the US Coast Guard, the National Response Center and the Department of Transportation. The ERNS hotline number is (202) 260-2342.

RCRA-TSD
SRC#: 6379 VISTA conducts a database search to identify all sites within 1/8 mile of your property.
The agency release date for HWDMS/RCRIS was September, 1999.

The EPA's Resource Conservation and Recovery Act (RCRA) Program identifies and tracks hazardous waste from the point of generation to the point of disposal. The RCRA Facilities database is a compilation by the EPA of facilities which report generation, storage, transportation, treatment or disposal of hazardous waste. RCRA TSDs are facilities which treat, store and/or dispose of hazardous waste.

RCRA-LgGen
SRC#: 6379 VISTA conducts a database search to identify all sites within 1/8 mile of your property.
The agency release date for HWDMS/RCRIS was September, 1999.

The EPA's Resource Conservation and Recovery Act (RCRA) Program identifies and tracks hazardous waste from the point of generation to the point of disposal. The RCRA Facilities database is a compilation by the EPA of facilities which report generation, storage, transportation, treatment or disposal of hazardous waste. RCRA Large Generators are facilities which generate at least 1000 kg /month of non-acutely hazardous waste (or 1 kg /month of acutely hazardous waste)



RCRA-5mGen VISTA conducts a database search to identify all sites within 1/8 mile of your property.
SRC#: 6379 **The agency release date for HWDMS/RCRIS was September, 1999.**

The EPA's Resource Conservation and Recovery Act (RCRA) Program identifies and tracks hazardous waste from the point of generation to the point of disposal. The RCRA Facilities database is a compilation by the EPA of facilities which report generation, storage, transportation, treatment or disposal of hazardous waste. RCRA Small and Very Small generators are facilities which generate less than 1000 kg./month of non-acutely hazardous waste.

RCRA-Viols/Enf VISTA conducts a database search to identify all sites within 1/8 mile of your property.
The agency release date for HWDMS/RCRIS was September, 1999.

The EPA's Resource Conservation and Recovery Act (RCRA) Program identifies and tracks hazardous waste from the point of generation to the point of disposal. The RCRA Facilities database is a compilation by the EPA of facilities which report generation, storage, transportation, treatment or disposal of hazardous waste. RCRA Violators are facilities which have been cited for RCRA Violations at least once since 1980. RCRA Enforcements are enforcement actions taken against RCRA violators.

SWLF VISTA conducts a database search to identify all sites within 1/8 mile of your property.
SRC#: 5945 **The agency release date for City of Los Angeles Landfills was April, 1999.**

This database is provided by the City of Los Angeles, Environmental Affairs Department. The agency may be contacted at: 213-880-1070.

SWLF VISTA conducts a database search to identify all sites within 1/8 mile of your property.
SRC#: 6356 **The agency release date for Ca Solid Waste Information System (SWIS) was September, 1999.**

This database is provided by the Integrated Waste Management Board. The agency may be contacted at: 916-266-4021.

The California Solid Waste Information System (SWIS) database consists of both open as well as closed and inactive solid waste disposal facilities and transfer stations pursuant to the Solid Waste Management and Resource Recovery Act of 1972, Government Code Section 266790(b). Generally, the California Integrated Waste Management Board learns of locations of disposal facilities through permit applications and from local enforcement agencies.

LAC-Landfills VISTA conducts a database search to identify all sites within 1/8 mile of your property.
SRC#: 4574 **The agency release date for Los Angeles County Landfills and Transfer Stations was February, 1998.**

This database is provided by the Public Health Investigations, Hazardous Material Control Program. The agency may be contacted at: 323-881-4151.

WMUDS VISTA conducts a database search to identify all sites within 1/8 mile of your property.
SRC#: 5857 **The agency release date for Waste Management Unit Database System (WMUDS) was February, 1999.**

This database is provided by the State Water Resources Control Board. The agency may be contacted at: 916-692-0323. This is used for program tracking and inventory of waste management units. This system contains information from: Facility, Waste Management Unit, SWAT Program and Report Summary Information, Chapter 15 (formerly Subchapter 15), TPCA and RCRA Program Information, Closure Information; also some information from the WDS (Waste Discharge System).

The WMUDS system also accesses information from the following databases from the Waste Discharge System (WDS): Inspections, Violations, and Enforcements. The sites contained in these databases are subject to the California Code of Regulations - Title 23, Waters.

LUST VISTA conducts a database search to identify all sites within 1/8 mile of your property.
SRC#: 6272 **The agency release date for Region #4-SLIC List was August, 1999.**

This database is provided by the Regional Water Quality Control Board, Region #4. The agency may be contacted at: 323-266-7576.

LUST RG6 VISTA conducts a database search to identify all sites within 1/8 mile of your property.
SRC#: 6275 **The agency release date for Lahontan Region LUST List was August, 1999.**

This database is provided by the Lahontan Region Six South Lake Tahoe. The agency may be contacted at: 530-542-5400.

LUST VISTA conducts a database search to identify all sites within 1/8 mile of your property.
SRC#: 6283 **The agency release date for LUST Information System (LUSTIS) was July, 1999.**

This database is provided by the California Environmental Protection Agency. The agency may be contacted at: 916-445-6632.

LUST RG4 VISTA conducts a database search to identify all sites within 1/8 mile of your property.
SRC#: 6352 **The agency release date for Region #4-UST Leak List was August, 1999.**

This database is provided by the Regional Water Quality Control Board, Region #4. The agency may be contacted at: 323-266-7582.

LUST RG6 VISTA conducts a database search to identify all sites within 1/8 mile of your property.
SRC#: 6431 **The agency release date for Region #6-Leaking Underground Storage Tank Listing was September, 1999.**

This database is provided by the Regional Water Quality Control Board, Region #6. The agency may be contacted at: 760-241-7365.



UST's
SRC#: 1612 VISTA conducts a database search to identify all sites within 1/8 mile of your property.
The agency release date for Underground Storage Tank Registrations Database was January, 1994.

This database is provided by the State Water Resources Control Board, Office of Underground Storage Tanks. The agency may be contacted at: 916-227-4364. Caution-Many states do not require registration of heating oil tanks, especially those used for residential purposes.

UST's
SRC#: 5187 VISTA conducts a database search to identify all sites within 1/8 mile of your property.
The agency release date for Long Beach UST List was March, 1998.

This database is provided by the City of Long Beach Fire Department. The agency may be contacted at: 562-570-2560. Caution-Many states do not require registration of heating oil tanks, especially those used for residential purposes.

UST's
SRC#: 6241 VISTA conducts a database search to identify all sites within 1/8 mile of your property.
The agency release date for City of El Segundo Open Tanks List was April, 1999.

This database is provided by the City of El Segundo Fire Department. The agency may be contacted at: 310-607-2235. Caution-Many states do not require registration of heating oil tanks, especially those used for residential purposes.

UST's
SRC#: 6262 VISTA conducts a database search to identify all sites within 1/8 mile of your property.
The agency release date for City of Torrance Underground Storage Tank List was September, 1999.

This database is provided by the City of Torrance Fire-Prevention Division. The agency may be contacted at: 310-618-2973. Caution-Many states do not require registration of heating oil tanks, especially those used for residential purposes.

UST's
SRC#: 6440 VISTA conducts a database search to identify all sites within 1/8 mile of your property.
The agency release date for Los Angeles County UST "Street Number" Book was September, 1999.

This database is provided by the Los Angeles County Department of Public Works, Environmental Programs. The agency may be contacted at: 625-458-4128. Caution-Many states do not require registration of heating oil tanks, especially those used for residential purposes.

AST's
SRC#: 5513 VISTA conducts a database search to identify all sites within 1/8 mile of your property.
The agency release date for Aboveground Storage Tank Database was December, 1998.

This database is provided by the State Water Resources Control Board. The agency may be contacted at: 916-227-4364.

LAC-Site Mill.
SRC#: 6279 VISTA conducts a database search to identify all sites within 1/8 mile of your property.
The agency release date for LA County-Site Millgallon Complaint Control Log was August, 1999.

This database is provided by the Department of Health Services, LA County Public Health Investigations. The agency may be contacted at: 323-890-7806.

TRIS
SRC#: 4946 VISTA conducts a database search to identify all sites within 1/8 mile of your property.
The agency release date for TRIS was January, 1998.

Section 313 of the Emergency Planning and Community Right-to-Know Act (also known as SARA Title III) of 1986 requires the EPA to establish an inventory of Toxic Chemicals emissions from certain facilities (Toxic Release Inventory System). Facilities subject to this reporting are required to complete a Toxic Chemical Release Form (Form R) for specified chemicals.

CORTESE
SRC#: 4840 VISTA conducts a database search to identify all sites within 1/8 mile of your property.
The agency release date for Cortese List-Hazardous Waste Substance Site List was April, 1998.

This database is provided by the Office of Environmental Protection, Office of Hazardous Materials. The agency may be contacted at: 916-445-6532.

The California Governor's Office of Planning and Research annually publishes a listing of potential and confirmed hazardous waste sites throughout the State of California under Government Code Section 65962.5. This database (CORTESE) is based on input from the following: (1)CALSTATES-Department of Toxic Substances Control, Abandoned Sites Program Information Systems; (2)SARA Title III Section III Toxic Chemicals Release Inventory for 1987, 1988, 1989, and 1990; (3)FNDS; (4)HWIS-Department of Toxic Substances Control, Hazardous Waste Information System. Vista has not included one time generator facilities from Cortese in our database.; (5)SWRCB-State Water Resources Control Board; (6)SWIS-Integrated Waste Management Control Board (solid waste facilities); (7)AGT25-Air Resources Board, dischargers of greater than 25 tons of criteria pollutants to the air; (8)A1025-Air Resources Board, dischargers of greater than 10 and less than 25 tons of criteria pollutants to the air; (9)TANK-SWRCB Leaking Underground Storage Tanks; (10)UTANK-SWRCB Underground tanks reported to the SWEEPS systems; (11)IUR-Inventory Update Rule (Chemical Manufacturers); (12)WB-LF- Waste Board - Leaking Facility, site has known migration; (13)WDS-Waste Discharge System - Enforcement Action; (14)DTSC-Department of Toxic Substance Control Docket.

Deed Restrictions
SRC#: 1703 VISTA conducts a database search to identify all sites within 1/8 mile of your property.
The agency release date for Deed Restriction Properties Report was April, 1994.

This database is provided by the Department of Health Services-Land Use and Air Assessment. The agency may be contacted at: 916-255-2014. These are voluntary deed restriction agreements with owners of property who propose building residences, schools, hospitals, or day care centers on property that is on or within 2,000 feet of a significant disposal of hazardous waste"

California has a statutory and administrative procedure under which the California Department of Health Services (DHS) may designate real property as either a "Hazardous Waste Property" or a "Border Zone Property" pursuant to California Health Safety Code Sections 25220-25241. Hazardous Waste Property is land on which hazardous waste has been deposited, creating a significant existing or potential hazard to public health and safety. A Border Zone Property is one within 2,000 feet of a hazardous waste deposit. Property within either category is restricted in use, unless a written variance is obtained from DHS. A Hazardous Waste Property designation results in a prohibition of new uses, other than a modification or expansion of an industrial or manufacturing facility on land previously owned by the facility prior to January 1, 1981. A Border Zone Property designation results in prohibition of a variety of uses involving human habitation, hospitals, schools and day care center.



Toxic Pits VISTA conducts a database search to identify all sites within 1/8 mile of your property.
SRC#: 2229 **The agency release date for Summary of Toxic Pits Cleanup Facilities was February, 1995.**

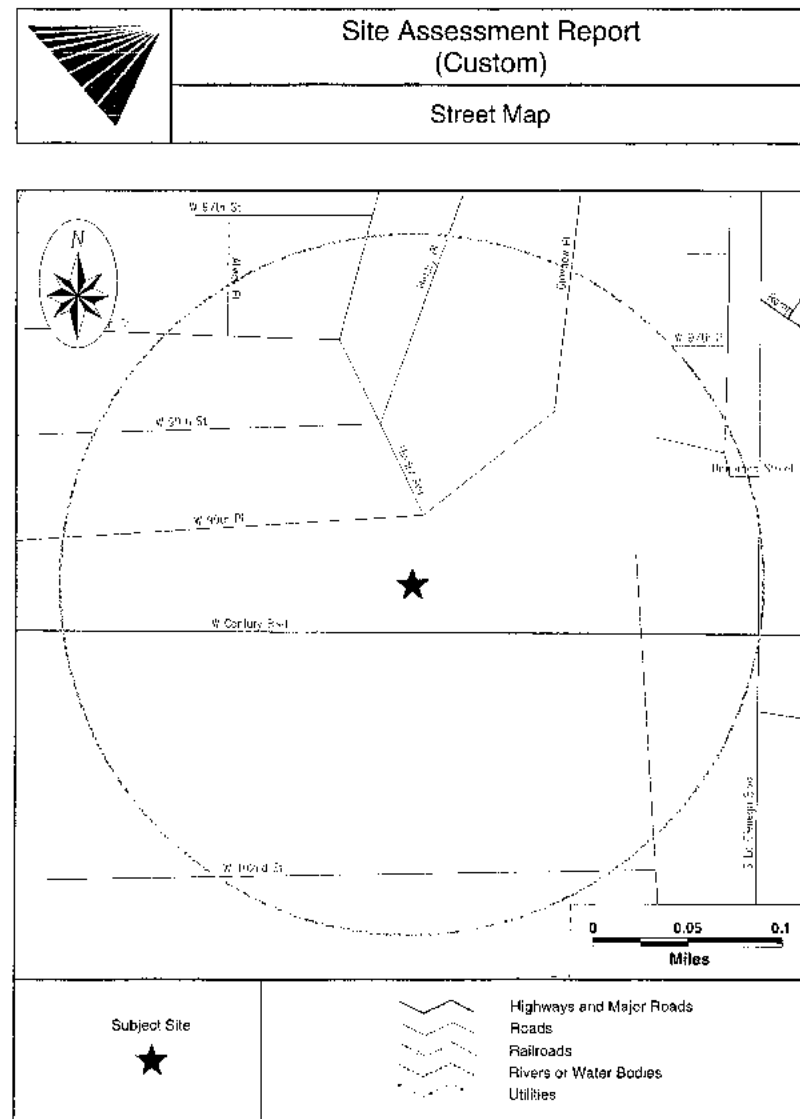
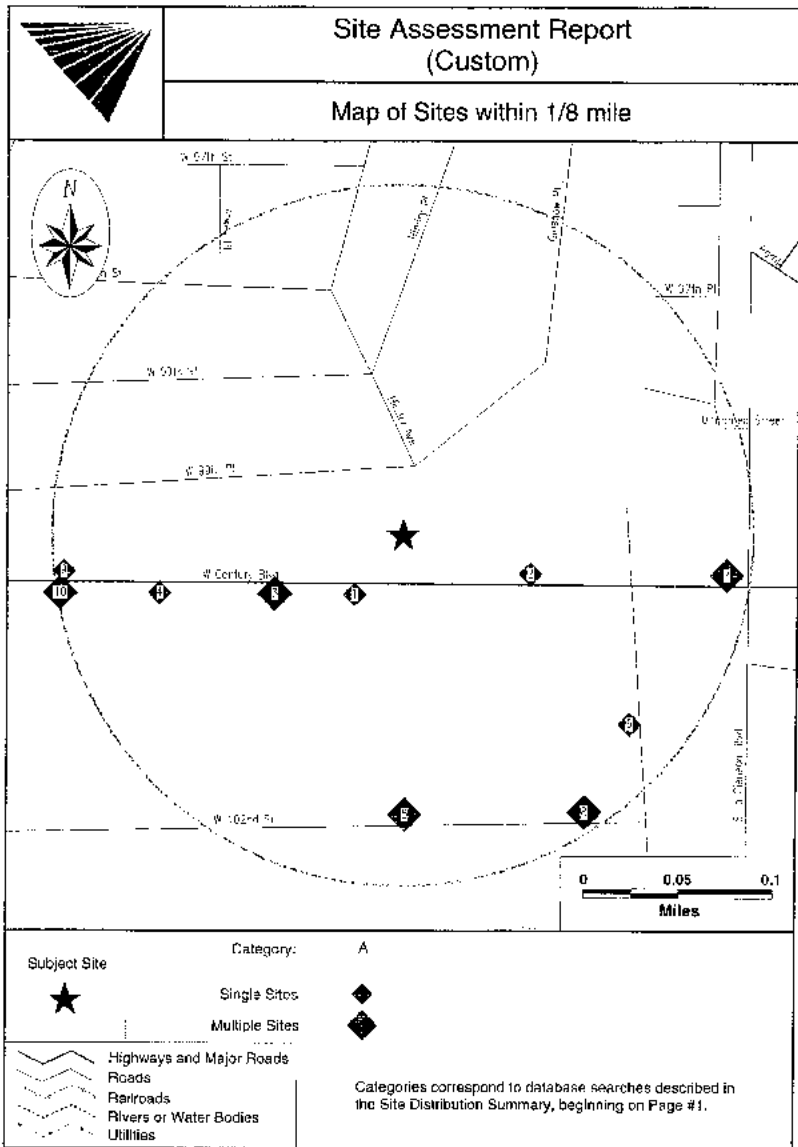
This database is provided by the Water Quality Control Board, Division of Loans, Grants.
The agency may be contacted at: 916-227-4396.

Water Wells VISTA conducts a database search to identify all sites within 1/8 mile of your property.
SRC#: 5384 **The agency release date for USGS WATER WELLS was March, 1998.**

The Ground Water Site Inventory (GWSI) database was provided by the United States
Geological Survey (USGS). The database contains information for over 1,000,000 wells
and other sources of groundwater which the USGS has studied, used, or otherwise had
reason to document through the course of research. The agency may be contacted at
703 648-6819.

End of Report





Site Assessment Report (Custom)

SITE INVENTORY

MAP ID	PROPERTY AND THE ADJACENT AREA (within 1/8 mile)	VISTA ID DISTANCE DIRECTION	A																
			INPL	CORRACTS	ISD	SPL	SCL	CERCLIS/NFRAP	LUST	SWLF	DEED RSTR	TRIS	AST	GNRR	VIOL	SPILLS	CORTESE	TOXIC PITS	WELLS
1	WESTIN HOTEL LAX 5400 W CENTURY LOS ANGELES, CA 90045	4497803 0.00 MI NA										X	X						
2	CURRENT OCCUPANT 5307 W CENTURY LOS ANGELES, CA 90045	4504885 0.01 MI E										X							
3	THRIFTY RENT A CAR INC 5440 W CENTURY LOS ANGELES, CA 90045	4023183 0.01 MI W										X							
3	THRIFTY CAR RENTAL 5440 CENTURY LOS ANGELES, CA 90045	4061600 0.01 MI W					X									X			
4	WTC AIR FREIGHT 5500 W CENTURY LOS ANGELES, CA 90045	4002184 0.02 MI W										X							
5	FLEET AUTO BODY 5325 W. 102ND ST LOS ANGELES, CA 90045	153592 0.09 MI S											X						
6	LEO LEONARD 5335 W 102ND LOS ANGELES, CA 90045	4016322 0.09 MI S										X							
6	ENTERPRISE RENT-A-CAR COMPANY 10121 S GLASGOW LOS ANGELES, CA 90045	4028033 0.10 MI SE										X							
7	PRESTIGE STATIONS INC #590 5201 W CENTURY LOS ANGELES, CA 90045	1229776 0.11 MI E										X							
7	ARCO #0033 5213 CENTURY LOS ANGELES, CA 90045	1194763 0.11 MI E					X									X			
8	FANSTEEL 5235 102ND LOS ANGELES, CA 90044	7430024 0.11 MI SE					X												
8	AJAX RENT A CAR 5221 W 102ND LOS ANGELES, CA 90045	3190757 0.12 MI SE										X							

MAP ID	PROPERTY AND THE ADJACENT AREA (within 1/8 mile)	VISTA ID DISTANCE DIRECTION	A																	
			INPL	CORRACTS	ISD	SPL	SCL	CERCLIS/NFRAP	LUST	SWLF	DEED RSTR	TRIS	AST	GNRR	VIOL	SPILLS	CORTESE	TOXIC PITS	WELLS	COUNTY
9	TEXACO STATION 5551 W CENTURY LOS ANGELES, CA 90045	421541 0.12 MI W										X			X	X	X			
10	76 PRODUCTS STATION #3272 5552 CENTURY LOS ANGELES, CA 90045	4431690 0.12 MI W															X			
10	76 PRODUCTS STATION #3272 5552 CENTURY BLVD W LOS ANGELES, CA 90045	1226570 0.12 MI W										X								
10	AIRPORT UNION SERVICE 5552 W CENTURY LOS ANGELES, CA 90045	4025165 0.12 MI W												X						



An 'X' meets search criteria; a dot exceeds search criteria.
For more information call VISTA Information Solutions, Inc. at 1 - 800 - 767 - 0403.
Report ID: 362203901 Date of Report: December 21, 1999
Version 2.6.3 Page 45



An 'X' meets search criteria; a dot exceeds search criteria.
For more information call VISTA Information Solutions, Inc. at 1 - 800 - 767 - 0403.
Report ID: 362203901 Date of Report: December 21, 1999
Version 2.6.3 Page 46

UNMAPPED SITES	VISTA ID	A													COUNTY				
		NPL	CORRACTS	TSD	SPL	SCL	CERCLIS/NRPAP	LAST	SWLF	DEED RSTR	TRIS	UST	AST	GNRTR		VIOL	SPLLS	CORTESE	TOXIC PITS
CHEVRON - INGLEWOOD OIL FIELD LA CIENEGA INGLEWOOD, CA 90301	7291332						X												
SERVICE PLAT NO. COMPANY I 1855 049ND INGLEWOOD, CA 90301	1420950																X		
HYPERION SEWAGE TUNNEL 1200 VISTA DELMAR LOS ANGELES, CA 90045	7429385																X		
PIEST-VOR SEC. 3 R 12E T21S 12E T21S LOS ANGELES, CA 90009	2641213										X								
MISSION CYN REPLY SITE MISSION CYN LOS ANGELES, CA 90045	4827100							X											
RMV ARSR 37 55 25N/122 35 LOS ANGELES, CA 90009	4011858										X								
HYPERION SEWAGE TUNNEL 1200 VISTA DELMAR LOS ANGELES, CA 90045	7290943						X												
STOCKER RESOURCES/INGLE. OIL D5640 FAIRFAX AV LOS ANGELES, CA 90009	7432957																		X
HYPERION SEWAGE TUNNEL 1200 VISTA DELMAR LOS ANGELES, CA 90045	7225993						X												



An 'X' meets search criteria; a dot exceeds search criteria.
 For more information call VISTA Information Solutions, Inc. at 1 - 800 - 767 - 0403.
 Report ID: 362203901 Date of Report: December 21, 1999
 Version 2.0.3 Page 47

Site Assessment Report (Custom)

PROPERTY AND THE ADJACENT AREA (within 1/8 mile)

VISTA Address:	WESTIN HOTEL LAX 5400 W CENTURY LOS ANGELES, CA 90045	VISTA ID#:	4297803	Map ID 1
Plotted as:		Distance/Direction:	0.00 MI / NA	
EPA/Agency ID:		Point:		

STATE UST - State Underground Storage Tank / SRC# 1612		EPA/Agency ID:	N/A
Agency Address:	SAME AS ABOVE		
Underground Tanks:	1		
Aboveground Tanks:	NOT REPORTED		
Tanks Removed:	NOT REPORTED		
Tank ID:	480226U	Tank Status:	NOT AVAILABLE
Tank Contents:	NOT AVAILABLE	Leak Monitoring:	UNKNOWN
Tank Age:	NOT REPORTED	Tank Piping:	NOT AVAILABLE
Tank Size (Units):	NOT REPORTED (NOT AVAILABLE)	Tank Material:	NOT AVAILABLE

RCRA-SmGen - RCRA-Small Generator / SRC# 6379		EPA ID:	CAD981649627
Agency Address:	WESTIN HOTEL LAX 5400 W CENTURY BLVD LOS ANGELES, CA 90045		
Generator Class:	Generator 102 kg/month but less than 1030 kg/month of non-acutely hazardous waste		

VISTA Address:	CURRENT OCCUPANT 5307 W CENTURY LOS ANGELES, CA 90045	VISTA ID#:	4824385	Map ID 2
Plotted as:		Distance/Direction:	0.01 MI / E	
EPA/Agency ID:		Point:		

STATE UST - State Underground Storage Tank / SRC# 1612		EPA/Agency ID:	N/A
Agency Address:	SAME AS ABOVE		
Underground Tanks:	1		
Aboveground Tanks:	NOT REPORTED		
Tanks Removed:	NOT REPORTED		
Tank ID:	1031U	Tank Status:	NOT AVAILABLE
Tank Contents:	NOT AVAILABLE	Leak Monitoring:	UNKNOWN
Tank Age:	NOT REPORTED	Tank Piping:	NOT AVAILABLE
Tank Size (Units):	NOT REPORTED (NOT AVAILABLE)	Tank Material:	NOT AVAILABLE



* VISTA address includes enhanced city and ZIP.
 For more information call VISTA Information Solutions, Inc. at 1 - 800 - 767 - 0403.
 Report ID: 362203901 Date of Report: December 21, 1999
 Version 2.0.3 Page 48

PROPERTY AND THE ADJACENT AREA (within 1/8 mile) CONT.

VISTA Address:	THRIFTY RENT A CAR INC 5440 W CENTURY LOS ANGELES, CA 90045	VISTA ID#:	4023183
		Distance/Direction:	0.01 MI / W
		Plotted as:	Point

Map ID
3

STATE UST - State Underground Storage Tank / SRC# 1612		EPA/Agency ID:	N/A
Agency Address:	SAME AS ABOVE		
Underground Tanks:	1		
Aboveground Tanks:	NOT REPORTED		
Tanks Removed:	NOT REPORTED		
Tank ID:	0070	Tank Status:	NOT AVAILABLE
Tank Contents:	NOT AVAILABLE	Leak Monitoring:	UNKNOWN
Tank Age:	NOT REPORTED	Tank Piping:	NOT AVAILABLE
Tank Size (Units):	NOT REPORTED (NOT AVAILABLE)	Tank Material:	NOT AVAILABLE

VISTA Address:	THRIFTY CAR RENTAL 5440 CENTURY LOS ANGELES, CA 90045	VISTA ID#:	4061658
		Distance/Direction:	0.01 MI / W
		Plotted as:	Point

Map ID
3

CORTESE / SRC# 4840		EPA/Agency ID:	121494 09
Agency Address:	SAME AS ABOVE		
List Name:	LEAKING TANK		
Site ID:	12149419		

STATE LUST - State Leaking Underground Storage Tank / SRC# 6283		EPA/Agency ID:	N/A
Agency Address:	THRIFTY CAR RENTAL 5440 CENTURY BLVD W WESTCHESTER, CA 90045		
Facility ID:	900450625		
Leak Report Date:	05/26/93		
Site Assessment Began:	05/26/93		
Remediation Status:	PRELIMINARY SITE ASSESSMENT UNDERWAY		
Media Affected:	UNDEFINED		
Lead Agency:	LOCAL AGENCY		
Region / District:	LOS ANGELES REGION		
Description / Comment:	COUNTY LOS ANGELES STREET AVIATION BLVD REVIEW DATE: 06/07/93		

STATE LUST - State Leaking Underground Storage Tank / SRC# 6352		EPA/Agency ID:	N/A
Agency Address:	THRIFTY CAR RENTAL 5440 CENTURY BLVD W WESTCHESTER, CA 90045		
Facility ID:	900450625		
Date Discovered:	05/26/93		
Leak Report Date:	05/26/93		
Who Reported:	BIRCOCK, TIMOTHY M		
Site Assessment Began:	05/26/93		
Leak Detection Method:	OTHER MEANS		
Leak Cause:	UNKNOWN		
Leak Source:	UNKNOWN		
Remediation Status:	PRELIMINARY SITE ASSESSMENT UNDERWAY		
Media Affected:	UNDEFINED		



PROPERTY AND THE ADJACENT AREA (within 1/8 mile) CONT.

Lead Agency:	LOCAL AGENCY		
Region / District:	LOS ANGELES REGION		
Contact:	GUSTAFSON, JOHN		
Responsible Party:	KAM CAR OF AMERICA, INC		
Description / Comment:	PROCESSES - EMERGENCY RE-EVAPORATION (310)465-1880/310465-3000 INDUSTRIAL PARKWAY S.W. SUITE C, (MAYWOOD), CA 94544, RE-SPLITTING (310)465-1880/FACILITY LOS ANGELES CROSS STREET AVIATION BLVD		

VISTA Address:	WTC AIR FREIGHT 5500 W CENTURY LOS ANGELES, CA 90045	VISTA ID#:	4023184
		Distance/Direction:	0.07 MI / W
		Plotted as:	Point

Map ID
4

STATE UST - State Underground Storage Tank / SRC# 1612		EPA/Agency ID:	N/A
Agency Address:	SAME AS ABOVE		
Underground Tanks:	1		
Aboveground Tanks:	NOT REPORTED		
Tanks Removed:	NOT REPORTED		
Tank ID:	0070	Tank Status:	NOT AVAILABLE
Tank Contents:	NOT AVAILABLE	Leak Monitoring:	UNKNOWN
Tank Age:	NOT REPORTED	Tank Piping:	NOT AVAILABLE
Tank Size (Units):	NOT REPORTED (NOT AVAILABLE)	Tank Material:	NOT AVAILABLE

VISTA Address:	FLEET AUTO BODY 5325 W. 102ND ST LOS ANGELES, CA 90045	VISTA ID#:	153593
		Distance/Direction:	0.09 MI / S
		Plotted as:	Point

Map ID
5

RCRA-SmGen - RCRA-Small Generator / SRC# 6379		EPA ID:	CAD982409062
Agency Address:	FLEET AUTO BODY 5325 W 102ND ST LOS ANGELES, CA 90045		
Generator Class:	Generates 100 kg./month but less than 1000 kg./month of non-acutely hazardous waste		

VISTA Address:	LEO LEONARD 5335 W 102ND LOS ANGELES, CA 90045	VISTA ID#:	4D16322
		Distance/Direction:	0.09 MI / S
		Plotted as:	Point

Map ID
5

STATE UST - State Underground Storage Tank / SRC# 1612		EPA/Agency ID:	N/A
Agency Address:	SAME AS ABOVE		
Underground Tanks:	1		
Aboveground Tanks:	NOT REPORTED		
Tanks Removed:	NOT REPORTED		
Tank ID:	0070	Tank Status:	NOT AVAILABLE
Tank Contents:	NOT AVAILABLE	Leak Monitoring:	UNKNOWN
Tank Age:	NOT REPORTED	Tank Piping:	NOT AVAILABLE
Tank Size (Units):	NOT REPORTED (NOT AVAILABLE)	Tank Material:	NOT AVAILABLE



PROPERTY AND THE ADJACENT AREA (within 1/8 mile) CONT.

VISTA Address:	ENTERPRISE RENT-A-CAR COMPANY 10721 S GLASGOW LOS ANGELES, CA 90045	VISTA ID#:	4025033	Map ID 6
		Distance/Direction:	0.10 MI / SE	
		Plotted as:	Point	

STATE LUST - State Leaking Underground Storage Tank / SRC# 1612 EPA/Agency ID: N/A

Agency Address: SAME AS ABOVE
 Underground Tanks: 1
 Aboveground Tanks: NOT REPORTED
 Tanks Removed: NOT REPORTED

Tank ID:	007U	Tank Status:	NOT AVAILABLE
Tank Contents:	NOT AVAILABLE	Leak Monitoring:	UNKNOWN
Tank Age:	NOT REPORTED	Tank Piping:	NOT AVAILABLE
Tank Size (Units):	NOT REPORTED (NOT AVAILABLE)	Tank Material:	NOT AVAILABLE

VISTA Address:	PRESTIGE STATIONS INC #590 5201 W CENTURY LOS ANGELES, CA 90045	VISTA ID#:	1223778	Map ID 7
		Distance/Direction:	0.11 MI / E	
		Plotted as:	Point	

STATE LUST - State Leaking Underground Storage Tank / SRC# 1612 EPA/Agency ID: N/A

Agency Address: SAME AS ABOVE
 Underground Tanks: 3
 Aboveground Tanks: NOT REPORTED
 Tanks Removed: NOT REPORTED

Tank ID:	U001U	Tank Status:	ACTIVE IN SERVICE
Tank Contents:	UNLEADED GAS	Leak Monitoring:	Agency Code (C)
Tank Age:	NOT REPORTED	Tank Piping:	UNKNOWN
Tank Size (Units):	12000 (GALLONS)	Tank Material:	FIBERGLASS

Tank ID:	U002U	Tank Status:	ACTIVE IN SERVICE
Tank Contents:	UNLEADED GAS	Leak Monitoring:	Agency Code (C)
Tank Age:	NOT REPORTED	Tank Piping:	UNKNOWN
Tank Size (Units):	12000 (GALLONS)	Tank Material:	FIBERGLASS

Tank ID:	U003U	Tank Status:	ACTIVE IN SERVICE
Tank Contents:	UNLEADED GAS	Leak Monitoring:	Agency Code (C)
Tank Age:	NOT REPORTED	Tank Piping:	UNKNOWN
Tank Size (Units):	12000 (GALLONS)	Tank Material:	FIBERGLASS

VISTA Address:	ARCO #0003 5210 CENTURY LOS ANGELES, CA 90045	VISTA ID#:	1194753	Map ID 7
		Distance/Direction:	0.11 MI / E	
		Plotted as:	Point	

CORTESE / SRC# 4840 Agency ID: 900450307

Agency Address: ARCO #0003
5210 CENTURY
WESTCHESTER, CA 90045
List Name: 22 AKONS TANK
Site ID: 900450307

STATE LUST - State Leaking Underground Storage Tank / SRC# 6283 EPA/Agency ID: N/A

Agency Address: ARCO #0003
5201 CENTURY BLVD W
WESTCHESTER, CA 90045

Facility ID: 900450307



PROPERTY AND THE ADJACENT AREA (within 1/8 mile) CONT.

Leak Report Date:	04/02/90
Site Assessment Plan Submitted:	04/02/90
Site Assessment Began:	03/04/92
Pollution Characterization Date:	06/02/92
Substance:	GASOLINE
Remediation Event:	VAPOR CONTROL
Remediation Status:	FURTHER SITE ASSESSMENT INTERIMWAY
Media Affected:	SOIL ONLY
Lead Agency:	CORADOR ACTIVE CASE
Region / District:	LOS ANGELES REGION
Description / Comment:	COUNTY LOS ANGELES PERM DATE: 05/15/99

STATE LUST - State Leaking Underground Storage Tank / SRC# 6352 EPA/Agency ID: N/A

Agency Address: ARCO #0003
5201 CENTURY BLVD W
WESTCHESTER, CA 90045
900450307

Facility ID: 03/02/90

Leak Report Date: 04/02/90
 Who Reported: FREEBERG, LARRY R.

Site Assessment Plan Submitted: 04/02/90
 Site Assessment Began: 03/04/92

Leak Detection Method: OTHER MEANS
 Leak Cause: UNKNOWN

Leak Source: UNKNOWN
 Substance: GASOLINE

Remediation Event: LEAK STOPPED BY OTHER MEANS
 Remediation Status: FURTHER SITE ASSESSMENT INTERIMWAY

Priority: WATER RESOURCE OTHER
 Media Affected: SOIL ONLY

Lead Agency: CORADOR ACTIVE CASE
 Region / District: LOS ANGELES REGION

Contact: TONY BROWN
 Responsible Party: ARCO

Description / Comment: PROFESSIONAL V. EMERGENCY V. FACPHONE RESPADOR: 5201 BIRCH ST, SUITE 10, NEWPORT BEACH, 92660, RESPHONE: (909) 679-2655 FACILITY: LOS ANGELES, CROSS STREET.

VISTA Address:	FANSTEEL 5235 102ND LOS ANGELES, CA 90044	VISTA ID#:	7430024	Map ID 8
		Distance/Direction:	0.11 MI / SE	
		Plotted as:	Point	

STATE LUST - State Leaking Underground Storage Tank / SRC# 6272 EPA/Agency ID: N/A

Agency Address: SAME AS ABOVE
 Facility ID: 759

Substance: VOC'S
 Remediation Status: SITE ASSESSMENT

Contact: T&E



PROPERTY AND THE ADJACENT AREA (within 1/8 mile) CONT.

VISTA Address:	AJAX RENT A CAR 5221 W 102ND LOS ANGELES, CA 90045	VISTA ID#:	13190751
		Distance/Direction:	0.2 MI / SE
		Plotted as:	Point

Map ID
8

STATE UST - State Underground Storage Tank / SRC# 1612 EPA/Agency ID: N/A

Agency Address:	SAME AS ABOVE		
Underground Tanks:	7		
Aboveground Tanks:	NOT REPORTED		
Tanks Removed:	NOT REPORTED		
Tank ID:	7001U	Tank Status:	ACTIVE/IN SERVICE
Tank Contents:	UNLEADED GAS	Leak Monitoring:	Agency Code ()
Tank Age:	NOT REPORTED	Tank Piping:	UNKNOWN
Tank Size (Units):	10000 (GALLONS)	Tank Material:	BARE STEEL

VISTA Address:	TEXACO STATION 5551 W CENTURY LOS ANGELES, CA 90045	VISTA ID#:	421541
		Distance/Direction:	0.2 MI / W
		Plotted as:	Point

Map ID
9

STATE UST - State Underground Storage Tank / SRC# 1612 EPA/Agency ID: N/A

Agency Address:	SAME AS ABOVE		
Underground Tanks:	5		
Aboveground Tanks:	NOT REPORTED		
Tanks Removed:	NOT REPORTED		
Tank ID:	7001U	Tank Status:	ACTIVE/IN SERVICE
Tank Contents:	UNLEADED GAS	Leak Monitoring:	Agency Code ()
Tank Age:	NOT REPORTED	Tank Piping:	UNKNOWN
Tank Size (Units):	10000 (GALLONS)	Tank Material:	BARE STEEL
Tank ID:	7001U	Tank Status:	ACTIVE/IN SERVICE
Tank Contents:	UNLEADED GAS	Leak Monitoring:	Agency Code ()
Tank Age:	NOT REPORTED	Tank Piping:	UNKNOWN
Tank Size (Units):	10000 (GALLONS)	Tank Material:	BARE STEEL
Tank ID:	7001U	Tank Status:	ACTIVE/IN SERVICE
Tank Contents:	UNLEADED GAS	Leak Monitoring:	Agency Code ()
Tank Age:	NOT REPORTED	Tank Piping:	UNKNOWN
Tank Size (Units):	6000 (GALLONS)	Tank Material:	BARE STEEL
Tank ID:	1001U	Tank Status:	ACTIVE/IN SERVICE
Tank Contents:	DIESEL	Leak Monitoring:	Agency Code ()
Tank Age:	NOT REPORTED	Tank Piping:	UNKNOWN
Tank Size (Units):	8000 (GALLONS)	Tank Material:	FIBERGLASS
Tank ID:	7001U	Tank Status:	ACTIVE/IN SERVICE
Tank Contents:	OIL (NOT SPECIFIED)	Leak Monitoring:	Agency Code ()
Tank Age:	NOT REPORTED	Tank Piping:	UNKNOWN
Tank Size (Units):	500 (GALLONS)	Tank Material:	BARE STEEL

PROPERTY AND THE ADJACENT AREA (within 1/8 mile) CONT.

CORTESE / SRC# 4840 Agency ID: 091688-17

Agency Address:	TEXACO 5551 CENTURY LOS ANGELES, CA 90045 LEAKING TANK
List Name:	
Site ID:	091688-17

STATE LUST - State Leaking Underground Storage Tank / SRC# 6283 EPA/Agency ID: N/A

Agency Address:	TEXACO 5551 CENTURY BLVD W WESTCHESTER, CA 90045 603485824
Facility ID:	
Leak Report Date:	07/03/88
Remediation Plan Date:	08/15/88
Case Closed Date:	08/20/96
Substance:	WASTE OIL
Remediation Status:	CASE CLOSED
Media Affected:	SOIL ONLY
Lead Agency:	LOCAL AGENCY
Region / District:	LOS ANGELES REGION
Description / Comment:	COUNTY LOS ANGELES STREET AVIATION R/W/AVY DATE: 08/20/96

STATE LUST - State Leaking Underground Storage Tank / SRC# 6352 EPA/Agency ID: N/A

Agency Address:	TEXACO 5551 CENTURY BLVD W WESTCHESTER, CA 90045 806450334
Facility ID:	
Date Discovered:	07/07/88
Leak Report Date:	07/03/88
Who Reported:	MARK, R.J.
Case Closed Date:	08/20/96
Leak Detection Method:	TANK CLOSURE
Leak Cause:	OVERFILL
Leak Source:	PIPING
Substance:	WASTE OIL
Remediation Event:	STOP DATE: 07/07/88 LEAK STOPPED BY NEW TANK
Remediation Status:	CASE CLOSED
Media Affected:	SOIL ONLY
Lead Agency:	LOCAL AGENCY
Region / District:	LOS ANGELES REGION
Contact:	R.J. MARK
Responsible Party:	TEXACO USA
Description / Comment:	RESPIROTOR PO BOX 37841 A, 60351, RES PHONE: (818)806-2453 FACILITY: LOS ANGELES, CROSS STREET, AVIATION

RCRA-SmGen - RCRA-Small Generator / SRC# 6379 EPA ID: CAD981436365

Agency Address:	TEXACO SVC STA 5551 W CENTURY LOS ANGELES, CA 90045 Generates 100 kg/month but less than 1000 kg/month of non acutely hazardous waste
Generator Class:	



PROPERTY AND THE ADJACENT AREA (within 1/8 mile) CONT.

VISTA Address:	76 PRODUCTS STATION #3272 5552 CENTURY LOS ANGELES, CA 90045	VISTA ID#:	7431890
		Distance/Direction:	0.12 MI / W
		Plotted as:	Point

Map ID
10

CORTESE / SRC# 4840	Agency ID:	900450389
Agency Address:	76 PRODUCTS STATION #3272 5552 CENTURY LOS ANGELES, CA 900450000	
List Name:	LEAKING TANK	
Site ID:	900450389	

VISTA Address:	76 PRODUCTS STATION #3272 5552 CENTURY BLVD W LOS ANGELES, CA 90045	VISTA ID#:	1226570
		Distance/Direction:	0.12 MI / W
		Plotted as:	Point

Map ID
10

STATE LUST - State Leaking Underground Storage Tank / SRC# 6283	EPA/Agency ID:	N/A
Agency Address:	76 PRODUCTS STATION #3272 5552 CENTURY BLVD W WESTCHESTER, CA 90045	
Facility ID:	900450389	
Leak Report Date:	06/12/94	
Contamination Confirmed Date:	06/12/94	
Case Closed Date:	01/12/99	
Substance:	HYDROCARBONS	
Remediation Status:	CASE CLOSED	
Media Affected:	UNDISPINED	
Lead Agency:	LOCAL AGENCY	
Region / District:	LOS ANGELES REGION	
Description / Comment:	CROSS STREET AVIATION BLVD REVIEW DATE: 01/12/99	

STATE LUST - State Leaking Underground Storage Tank / SRC# 6352	EPA/Agency ID:	N/A
Agency Address:	76 PRODUCTS STATION #3272 5552 CENTURY BLVD W WESTCHESTER, CA 90045	
Facility ID:	900450389	
Date Discovered:	06/12/94	
Leak Report Date:	06/12/94	
Who Reported:	DES	
Contamination Confirmed Date:	06/12/94	
Case Closed Date:	01/12/99	
Leak Detection Method:	OTHER MEANS	
Leak Cause:	UNKNOWN	
Leak Source:	UNKNOWN	
Substance:	HYDROCARBONS	
Remediation Status:	CASE CLOSED	
Media Affected:	UNDISPINED	
Lead Agency:	LOCAL AGENCY	
Region / District:	LOS ANGELES REGION	
Contact:	FRIZ, ALBERT W.	
Responsible Party:	FOSCO/76 PRODUCTS TEAM	
Description / Comment:	RESPONDER CONTROL #007791, TELEPHONE (714)428-6319 AGENCY LOS ANGELES CROSS STREET AVIATION BLVD	



PROPERTY AND THE ADJACENT AREA (within 1/8 mile) CONT.

VISTA Address:	AIRPORT UNION SERVICE 5552 W CENTURY LOS ANGELES, CA 90045	VISTA ID#:	4023185
		Distance/Direction:	0.12 MI / W
		Plotted as:	Point

Map ID
10

STATE UST - State Underground Storage Tank / SRC# 1612	EPA/Agency ID:	N/A
Agency Address:	SAME AS ABOVE	
Underground Tanks:	4	
Aboveground Tanks:	NOT REPORTED	
Tanks Removed:	NOT REPORTED	

Tank ID:	007U	Tank Status:	ACTIVE/IN SERVICE
Tank Contents:	OIL (NOT SPECIFIED)	Leak Monitoring:	Agency Code (*)
Tank Age:	NOT REPORTED	Tank Piping:	UNKNOWN
Tank Size (Units):	583 (GALLONS)	Tank Material:	BARE STEEL
Tank ID:	007U	Tank Status:	ACTIVE/IN SERVICE
Tank Contents:	DIESEL	Leak Monitoring:	Agency Code (*)
Tank Age:	NOT REPORTED	Tank Piping:	UNKNOWN
Tank Size (Units):	6300 (GALLONS)	Tank Material:	BARE STEEL
Tank ID:	007U	Tank Status:	ACTIVE/IN SERVICE
Tank Contents:	UNLEADED GAS	Leak Monitoring:	Agency Code (*)
Tank Age:	NOT REPORTED	Tank Piping:	UNKNOWN
Tank Size (Units):	9940 (GALLONS)	Tank Material:	BARE STEEL
Tank ID:	007U	Tank Status:	ACTIVE/IN SERVICE
Tank Contents:	UNLEADED GAS	Leak Monitoring:	Agency Code (*)
Tank Age:	NOT REPORTED	Tank Piping:	UNKNOWN
Tank Size (Units):	9940 (GALLONS)	Tank Material:	BARE STEEL



UNMAPPED SITES

VISTA Address:	CHEVRON - INGLEWOOD OIL FIELD LA CIENEGA INGLEWOOD, CA 90301	VISTA ID#:	7291538
----------------	--	------------	---------

STATE LUST - State Leaking Underground Storage Tank / SRC# 6272	EPA/Agency ID:	N/A
Agency Address:	SAME AS ABOVE	
Facility ID:	49	
Remediation Status:	NO FURTHER ACTION REQUIRED	

VISTA Address:	MISSION CYN SEPULV SITE MISSION CYN LOS ANGELES, CA 90045	VISTA ID#:	4827100
----------------	---	------------	---------

WMUDS / SRC# 5857	Agency ID:	48190322003
Agency Address:	SAME AS ABOVE	
Solid Waste Inventory System ID:	19-AR-0500	
Facility Type:	SOLID WASTE SITES-CLASS # - Landfills for non-hazardous solid wastes.	
Facility In State Board Waste Discharger System:	NO	
Chapter 15 Facility:	NO	
Solid Waste Assessment Test Facility:	NO	
Toxic Pits Cleanup Act Facility:	NO	
RCRA Facility:	NO	
Department of Defense Facility:	NO	
Open To Public:	NO	
Number Of Waste Management Units:	1	
Rank:	NOT RANKED	
Enforcements At Facility:	NO	
Violations At Facility:	NO	

VISTA Address:	HYPERION SEWAGE TUNNEL 1200 VISTA DELMAR LOS ANGELES, CA 90045	VISTA ID#:	7290943
----------------	--	------------	---------

STATE LUST - State Leaking Underground Storage Tank / SRC# 6283	EPA/Agency ID:	N/A
Agency Address:	HYPERION SEWAGE TUNNEL 1200 VISTA DELMAR WESTCHESTER, CA 90045 60460609	
Facility ID:		
Leak Report Date:	02/01/91	
Contamination Confirmed Date:	02/01/91	
Case Closed Date:	11/14/91	
Remediation Status:	CASE CLOSED	
Media Affected:	UNDEFINED	
Lead Agency:	LOCAL AGENCY	
Region / District:	LOS ANGELES REGION	
Description / Comment:	COUNTY: LOS ANGELES STREET: PERSHING DR REVIEW DATE: 11/14/91	

UNMAPPED SITES CONT.

VISTA Address:	HYPERION SEWAGE TUNNEL 1200 VISTA DELMAR LOS ANGELES, CA 90045	VISTA ID#:	7205693
----------------	--	------------	---------

STATE LUST - State Leaking Underground Storage Tank / SRC# 6352	EPA/Agency ID:	N/A
Agency Address:	HYPERION SEWAGE TUNNEL 1200 VISTA DELMAR WESTCHESTER, CA 90045 60460609	
Facility ID:		
Date Discovered:	01/31/91	
Leak Report Date:	02/01/91	
Who Reported:	KINLEY, THOMAS L	
Contamination Confirmed Date:	02/01/91	
Case Closed Date:	11/14/91	
Leak Detection Method:	UNUSUAL CIRCUMSTANCES	
Leak Cause:	UNKNOWN	
Leak Source:	UNKNOWN	
Remediation Event:	LEAK STOPPED BY OTHER MEANS	
Remediation Status:	CASE CLOSED	
Media Affected:	UNDEFINED	
Lead Agency:	LOCAL AGENCY	
Region / District:	LOS ANGELES REGION	
Contact:	KINLEY, THOMAS	
Responsible Party:	LA CITY FIRE DEPT. DEPT	
Description / Comment:	MANHOLES: 4 EMERGENCY IN FACILITY (311) 468-6000 STREET ADDRESS: 7166 MANCHESTER AVE., W. LOS ANGELES, 90045. RESIDENCE (213) 215-8843 AGENCY: LOS ANGELES, CROSS STREET: PERSHING DR.	



Site Assessment Report (Custom)

DESCRIPTION OF DATABASES SEARCHED

A) DATABASES SEARCHED TO 1/8 MILE

- NPL**
SRC#: 6380 VISTA conducts a database search to identify all sites within 1/8 mile of your property.
The agency release date for NPL was October, 1999.
- The National Priorities List (NPL) is the EPA's database of uncontrolled or abandoned hazardous waste sites identified for priority remedial actions under the Superfund program. A site must meet or surpass a predetermined hazard ranking system score, be chosen as a state's top priority site, or meet three specific criteria jointly by the US Dept. of Health and Human Services and the US EPA in order to become an NPL site.
- SPL**
SRC#: 6282 VISTA conducts a database search to identify all sites within 1/8 mile of your property.
The agency release date for CalSites Database: Annual Workplan Sites was July, 1999.
- This database is provided by the Cal. Environmental Protection Agency, Dept. of Toxic Substances Control. The agency may be contacted at: 916-323-3400.
- CERCLIS**
SRC#: 6313 VISTA conducts a database search to identify all sites within 1/8 mile of your property.
The agency release date for CERCLIS was August, 1999.
- The CERCLIS List contains sites which are either proposed to or on the National Priorities List (NPL) and sites which are in the screening and assessment phase for possible inclusion on the NPL. The information on each site includes a history of all pre-remedial, remedial, removal and community relations activities or events at the site, financial funding information for the events, and unrestricted enforcement activities.
- Cal Cerclis**
SRC#: 2462 VISTA conducts a database search to identify all sites within 1/8 mile of your property.
The agency release date for Ca Cerclis w/Regional Utility Description was June, 1995.
- This database is provided by the U.S. Environmental Protection Agency, Region 9. The agency may be contacted at: . These are regional utility descriptions for California CERCLIS sites.
- NFRAP**
SRC#: 6314 VISTA conducts a database search to identify all sites within 1/8 mile of your property.
The agency release date for CERCLIS-NFRAP was August, 1999.
- NFRAP sites may be sites where, following an initial investigation, no contamination was found, contamination was removed quickly, or the contamination was not serious enough to require Federal Superfund action or NPL consideration.

- SCL**
SRC#: 6281 VISTA conducts a database search to identify all sites within 1/8 mile of your property.
The agency release date for CalSites Database: All Sites except Annual Workplan Sites (incl. ASPIS) was July, 1999.
- This database is provided by the Department of Toxic Substances Control. The agency may be contacted at: .
- The CalSites database includes both known and potential sites. Two-thirds of these sites have been classified, based on available information, as needing "No Further Action" (NFA) by the Department of Toxic Substances Control. The remaining sites are in various stages of review and remediation to determine if a problem exists at the site. Several hundred sites have been remediated and are considered certified. Some of these sites may be in long term operation and maintenance.
- CORRACTS**
SRC#: 6379 VISTA conducts a database search to identify all sites within 1/8 mile of your property.
The agency release date for HWDMS/RCRIS was September, 1999.
- The EPA maintains this database of RCRA facilities which are undergoing "corrective action". A "corrective action order" is issued pursuant to RCRA Section 3008 (f) when there has been a release of hazardous waste or constituents into the environment from a RCRA facility. Corrective actions may be required beyond the facility's boundary and can be required regardless of when the release occurred, even if it predates RCRA.
- ERNS**
SRC#: 6181 VISTA conducts a database search to identify all sites within 1/8 mile of your property.
The agency release date for ERNS was August, 1999.
- The Emergency Response Notification System (ERNS) is a national database containing records from October 1986 to the release date above and is used to collect information for reported releases of oil and hazardous substances. The database contains information from spill reports made to federal authorities including the EPA, the US Coast Guard, the National Response Center and the Department of Transportation. The ERNS hotline number is (202) 260-2342.
- RCRA-TSD**
SRC#: 6379 VISTA conducts a database search to identify all sites within 1/8 mile of your property.
The agency release date for HWDMS/RCRIS was September, 1999.
- The EPA's Resource Conservation and Recovery Act (RCRA) Program identifies and tracks hazardous waste from the point of generation to the point of disposal. The RCRA Facilities database is a compilation by the EPA of facilities which report generation, storage, transportation, treatment or disposal of hazardous waste. RCRA TSDs are facilities which treat, store and/or dispose of hazardous waste.
- RCRA-LgGen**
SRC#: 6379 VISTA conducts a database search to identify all sites within 1/8 mile of your property.
The agency release date for HWDMS/RCRIS was September, 1999.
- The EPA's Resource Conservation and Recovery Act (RCRA) Program identifies and tracks hazardous waste from the point of generation to the point of disposal. The RCRA Facilities database is a compilation by the EPA of facilities which report generation, storage, transportation, treatment or disposal of hazardous waste. RCRA Large Generators are facilities which generate at least 1000 kg./month of non-acutely hazardous waste (or 1 kg./month of acutely hazardous waste)



RCRA-SmGen VISTA conducts a database search to identify all sites within 1/8 mile of your property.
SRC#: 6379 The agency release date for HWDMS/RCRIS was September, 1999.

The EPA's Resource Conservation and Recovery Act (RCRA) Program identifies and tracks hazardous waste from the point of generation to the point of disposal. The RCRA Facilities database is a compilation by the EPA of facilities which report generation, storage, transportation, treatment or disposal of hazardous waste. RCRA Small and Very Small generators are facilities which generate less than 1000 kg./month of non-acutely hazardous waste.

RCRA-Viol/Enf VISTA conducts a database search to identify all sites within 1/8 mile of your property.
The agency release date for HWDMS/RCRIS was September, 1999.

The EPA's Resource Conservation and Recovery Act (RCRA) Program identifies and tracks hazardous waste from the point of generation to the point of disposal. The RCRA Facilities database is a compilation by the EPA of facilities which report generation, storage, transportation, treatment or disposal of hazardous waste. RCRA Violators are facilities which have been cited for RCRA violations at least once since 1980. RCRA Enforcements are enforcement actions taken against RCRA violators.

SWLF VISTA conducts a database search to identify all sites within 1/8 mile of your property.
SRC#: 5945 The agency release date for City of Los Angeles Landfills was April, 1999.

This database is provided by the City of Los Angeles, Environmental Affairs Department. The agency may be contacted at: 213-580-1070.

SWLF VISTA conducts a database search to identify all sites within 1/8 mile of your property.
SRC#: 6356 The agency release date for Ca Solid Waste Information System (SWIS) was September, 1999.

This database is provided by the Integrated Waste Management Board. The agency may be contacted at: 916-255-4021.

The California Solid Waste Information System (SWIS) database consists of both open as well as closed and inactive solid waste disposal facilities and transfer stations pursuant to the Solid Waste Management and Resource Recovery Act of 1972, Government Code Section 266790(b). Generally, the California Integrated Waste Management Board learns of locations of disposal facilities through permit applications and from local enforcement agencies.

LAC-Landfills VISTA conducts a database search to identify all sites within 1/8 mile of your property.
SRC#: 4574 The agency release date for Los Angeles County Landfills and Transfer Stations was February, 1998.

This database is provided by the Public Health Investigations, Hazardous Material Control Program. The agency may be contacted at: 323-881-4151.

WMUDS VISTA conducts a database search to identify all sites within 1/8 mile of your property.
SRC#: 5857 The agency release date for Waste Management Unit Database System (WMUDS) was February, 1999.

This database is provided by the State Water Resources Control Board. The agency may be contacted at: 916-892-3323. This is used for program tracking and inventory of waste management units. This system contains information from: Facility, Waste Management Unit, SWAT Program and Report Summary Information, Chapter 15 (formerly Subchapter 15), TPCA and RCRA Program Information, Closure Information; also some information from the WDS (Waste Discharge System).

The WMUDS system also accesses information from the following databases from the Waste Discharge System (WDS): Inspections, Violations, and Enforcements. The sites contained in these databases are subject to the California Code of Regulations Title 23, Waters.

LUST VISTA conducts a database search to identify all sites within 1/8 mile of your property.
SRC#: 6272 The agency release date for Region #4-SLIC List was August, 1999.

This database is provided by the Regional Water Quality Control Board, Region #4. The agency may be contacted at: 323-266-7576.

LUST RG6 VISTA conducts a database search to identify all sites within 1/8 mile of your property.
SRC#: 6275 The agency release date for Lahontan Region LUST List was August, 1999.

This database is provided by the Lahontan Region, Six South Lake Tahoe. The agency may be contacted at: 533-542-5403.

LUST VISTA conducts a database search to identify all sites within 1/8 mile of your property.
SRC#: 6283 The agency release date for LUST Information System (LUSTIS) was July, 1999.

This database is provided by the California Environmental Protection Agency. The agency may be contacted at: 916-445-6532.

LUST RG4 VISTA conducts a database search to identify all sites within 1/8 mile of your property.
SRC#: 6352 The agency release date for Region #4-LUST Leak List was August, 1999.

This database is provided by the Regional Water Quality Control Board, Region #4. The agency may be contacted at: 323-266-7582.

LUST RG6 VISTA conducts a database search to identify all sites within 1/8 mile of your property.
SRC#: 6431 The agency release date for Region #6-Leaking Underground Storage Tank Listing was September, 1999.

This database is provided by the Regional Water Quality Control Board, Region #6. The agency may be contacted at: 760-241-7365.



UST's
SRC#: 3612 VISTA conducts a database search to identify all sites within 1/8 mile of your property.
The agency release date for Underground Storage Tank Registrations Database was January, 1994.

This database is provided by the State Water Resources Control Board, Office of Underground Storage Tanks. The agency may be contacted at: 916-227-4364; Caution-Many states do not require registration of heating oil tanks, especially those used for residential purposes.

UST's
SRC#: 5187 VISTA conducts a database search to identify all sites within 1/8 mile of your property.
The agency release date for Long Beach UST List was March, 1998.

This database is provided by the City of Long Beach Fire Department. The agency may be contacted at: 562-570-2560. Caution-Many states do not require registration of heating oil tanks, especially those used for residential purposes.

UST's
SRC#: 6241 VISTA conducts a database search to identify all sites within 1/8 mile of your property.
The agency release date for City of El Segundo Open Tanks List was April, 1999.

This database is provided by the City of El Segundo Fire Department. The agency may be contacted at: 310-607-2239; Caution-Many states do not require registration of heating oil tanks, especially those used for residential purposes.

UST's
SRC#: 6262 VISTA conducts a database search to identify all sites within 1/8 mile of your property.
The agency release date for City of Torrance Underground Storage Tank List was September, 1999.

This database is provided by the City of Torrance Fire Prevention Division. The agency may be contacted at: 310-618-2973; Caution-Many states do not require registration of heating oil tanks, especially those used for residential purposes.

UST's
SRC#: 6440 VISTA conducts a database search to identify all sites within 1/8 mile of your property.
The agency release date for Los Angeles County UST "Street Number" Book was September, 1999.

This database is provided by the Los Angeles County Department of Public Works, Environmental Programs. The agency may be contacted at: 626-658-4125; Caution-Many states do not require registration of heating oil tanks, especially those used for residential purposes.

AST's
SRC#: 5513 VISTA conducts a database search to identify all sites within 1/8 mile of your property.
The agency release date for Aboveground Storage Tank Database was December, 1998.

This database is provided by the State Water Resources Control Board. The agency may be contacted at: 916-227-4364.

LAC-Site MII.
SRC#: 6279 VISTA conducts a database search to identify all sites within 1/8 mile of your property.
The agency release date for LA County-Site Millgallon Complaint Control Log was August, 1999.

This database is provided by the Department of Health Services, LA County Public Health Investigations. The agency may be contacted at: 323-890-7806.

TRIS
SRC#: 4966 VISTA conducts a database search to identify all sites within 1/8 mile of your property.
The agency release date for TRIS was January, 1998.

Section 313 of the Emergency Planning and Community Right-to-Know Act (also known as SARA Title II) of 1986 requires the EPA to establish an inventory of Toxic Chemicals emissions from certain facilities (Toxic Release Inventory System). Facilities subject to this reporting are required to complete a Toxic Chemical Release Form (Form R) for specified chemicals.

CORTESE
SRC#: 4840 VISTA conducts a database search to identify all sites within 1/8 mile of your property.
The agency release date for Cortese List-Hazardous Waste Substance Site List was April, 1998.

This database is provided by the Office of Environmental Protection, Office of Hazardous Materials. The agency may be contacted at: 916-445-6532.

The California Governor's Office of Planning and Research annually publishes a listing of potential and confirmed hazardous waste sites throughout the State of California under Government Code Section 65962.5. This database (CORTESE) is based on input from the following: (1)CALSITE-Department of Toxic Substances Control, Abandoned Sites Program Information Systems; (2)SARA Title III Section III Toxic Chemicals Release Inventory for 1987, 1988, 1989, and 1990; (3)FINDS; (4)HWIS-Department of Toxic Substances Control, Hazardous Waste Information System. VISTA has not included one time generator facilities from Cortese in our database.; (5)SWRCB-State Water Resources Control Board; (6)SWIS-integrated Waste Management Control Board (solid waste facilities); (7)AGT25-Air Resources Board, dischargers of greater than 25 tons of criteria pollutants to the air; (8)A1025-Air Resources Board, dischargers of greater than 10 and less than 25 tons of criteria pollutants to the air; (9)LTANK-SWRCB Leaking Underground Storage Tanks; (10)UTANK-SWRCB Leaking underground tanks reported to the SWEEP3 systems; (11)IUR-Inventory Update Rule (Chemical Manufacturers); (12)WB-LF- Waste Board - Leaking Facility, site has known migration; (13)WDSG-Waste Discharge System - Enforcement Action; (14)DTSC-Department of Toxic Substance Control Docket

Deed
Restrictions
SRC#: 1703 VISTA conducts a database search to identify all sites within 1/8 mile of your property.
The agency release date for Deed Restriction Properties Report was April, 1994.

This database is provided by the Department of Health Services-Land Use and Air Assessment. The agency may be contacted at: 916-255-2014. These are voluntary deed restriction agreements with owners of property who propose building residences, schools, hospitals, or day care centers on property that is "on or within 2,000 feet of a significant disposal of hazardous waste".

California has a statutory and administrative procedure under which the California Department of Health Services (DHS) may designate real property as either a "Hazardous Waste Property" or a "Border Zone Property" pursuant to California Health Safety Code Sections 25720-25241. Hazardous Waste Property is land at which hazardous waste has been deposited, creating a significant existing or potential hazard to public health and safety. A Border Zone Property is one within 2,000 feet of a hazardous waste deposit. Property within either category is restricted in use, unless a written variance is obtained from DHS. A Hazardous Waste Property designation results in a prohibition of new uses, other than a modification or expansion of an industrial or manufacturing facility on land previously owned by the facility prior to January 1, 1981. A Border Zone Property designation results in prohibition of a variety of uses involving human habitation, hospitals, schools and day care centers.



Toxic Pits VISTA conducts a database search to identify all sites within 1/8 mile of your property.
SRC#: 2229 **The agency release date for Summary of Toxic Pits Cleanup Facilities was February, 1995.**

This database is provided by the Water Quality Control Board, Division of Loans Grants.
The agency may be contacted at: 916-227-4396.

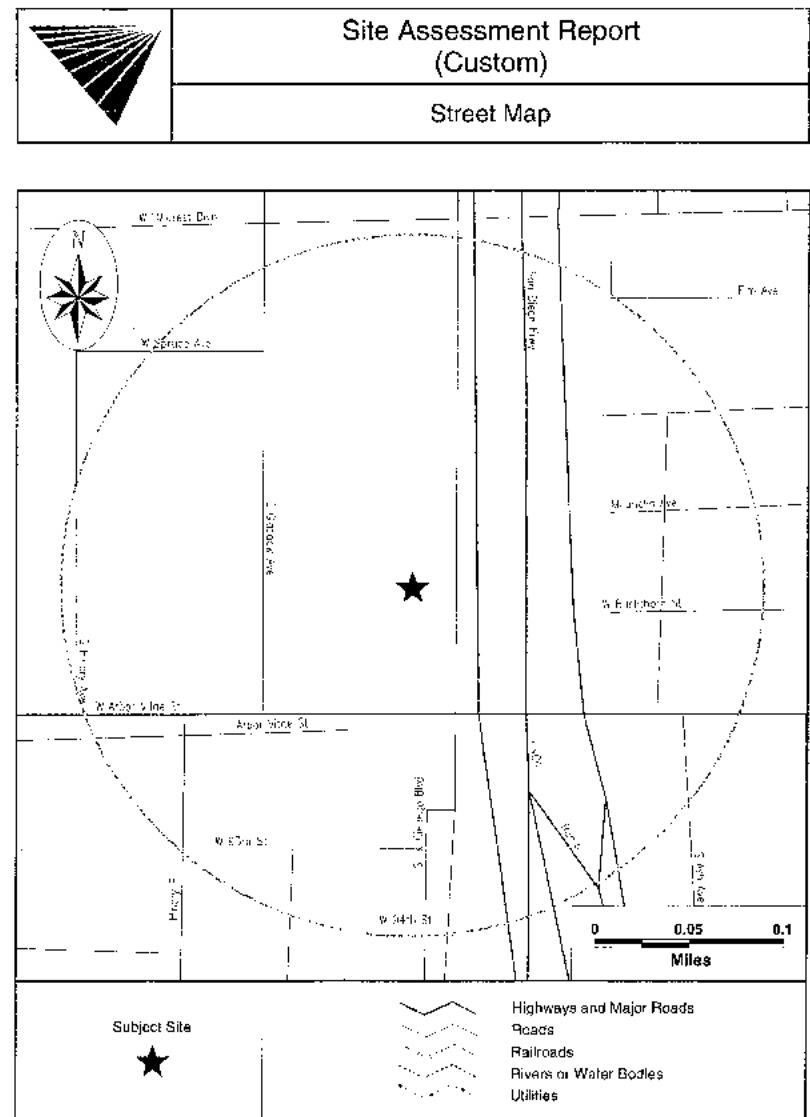
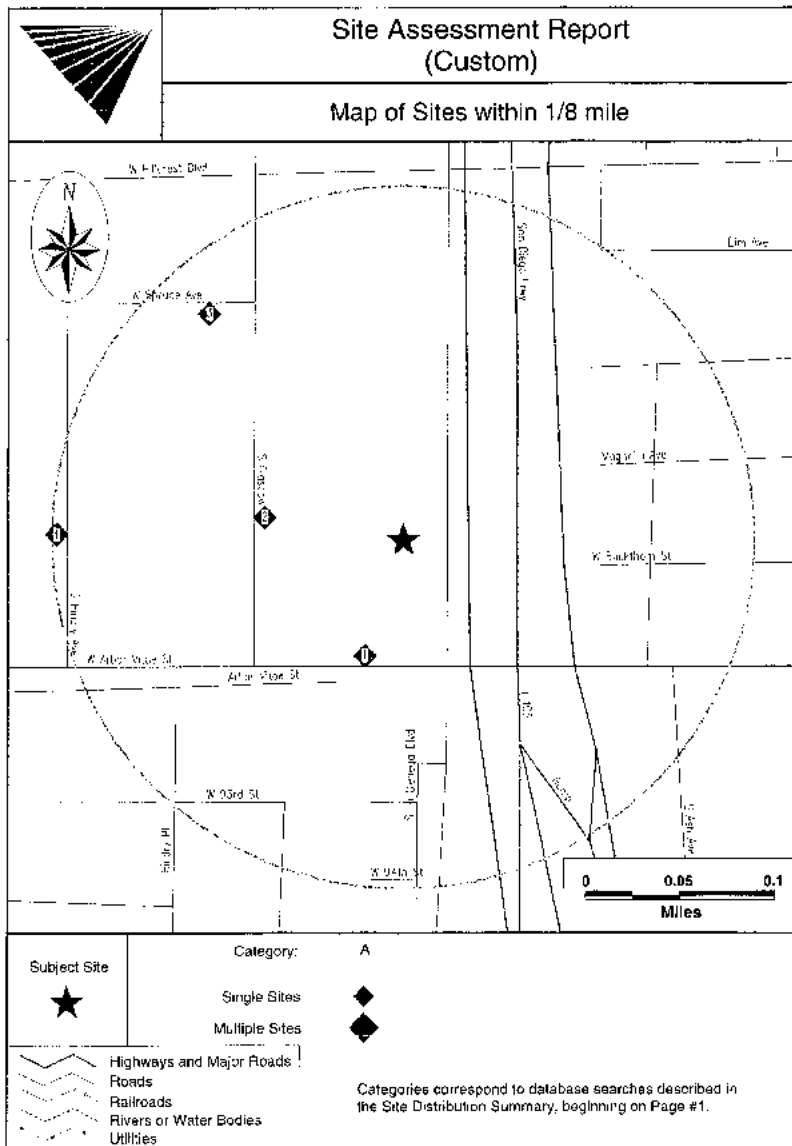
Water Wells VISTA conducts a database search to identify all sites within 1/8 mile of your property.
SRC#: 5384 **The agency release date for USGS WATER WELLS was March, 1998.**

The Ground Water Site Inventory (GWSI) database was provided by the United States Geological Survey (USGS). The database contains information for over 1,000,000 wells and other sources of groundwater which the USGS has studied, used, or otherwise had reason to document through the course of research. The agency may be contacted at 703-648-6819.

End of Report



For more information call VISTA Information Solutions, Inc. at 1 - 800 - 767 - 0403.
Report ID: **362203901** Date of Report: **December 21, 1999**
Revision 2.4.3 Page #23



Site Assessment Report (Custom)

SITE INVENTORY

MAP ID	PROPERTY AND THE ADJACENT AREA (within 1/8 mile)	VISTA ID DISTANCE DIRECTION	A																
			NPL	TSR	SPL	CERCLIS/NFRAP	LUST	SWIF	DEED RSTR	TRIS	UST	AST	GNRTR	VIOL	SPILLS	CORTESE	TOXIC PITS	WELLS	COUNTY
1	JONAS ASSOCIATES 901 W ARBOR VITAE INGLEWOOD, CA 90301	4218225 0.01 MI S															X		
2	BARNES WHOLESALE INC 740 GLASGOW INGLEWOOD, CA 90301	4228532 0.01 MI W															X		
3	CARDLOCK FUELS 716 W SPRUCE AVE INGLEWOOD, CA 90301	7559411 0.10 MI NW															X		
4	IND WAREHOUSE 573 S HINDRY AVE INGLEWOOD, CA 90301	6523859 0.12 MI W															X		

UNMAPPED SITES	VISTA ID	NPL	CORRACTS	TSR	SPL	SCL	CERCLIS/NFRAP	LUST	SWIF	DEED RSTR	TRIS	UST	AST	GNRTR	VIOL	SPILLS	CORTESE	TOXIC PITS	WELLS	COUNTY	A		
CHEVRON - INGLEWOOD OIL FIELD LA CIENEGA INGLEWOOD, CA 90301	7291532																					X	
SERVICE PLATING COMPANY I 1855 042ND INGLEWOOD, CA 90301	7429959																						
HYPERION SEWAGE TUNNEL 1200 VISTA DELMAR LOS ANGELES, CA 90045	7429350																						
PRIEST-VOR SEC. 3 R T2E T21S 12F T21S LOS ANGELES, CA 90009	4041210																						
MISSION CYN SEPLV SITE MISSION CYN LOS ANGELES, CA 90045	4827109																						
SMV ARSR 37 55 26N/122 35 LOS ANGELES, CA 90009	4014556																						
HYPERION SEWAGE TUNNEL 1200 VISTA DELMAR LOS ANGELES, CA 90045	7299943																						
STOCKER RESOURCES/INGLE. OIL 105540 FAIRFAX AV LOS ANGELES, CA 90009	7432367																						
HYPERION SEWAGE TUNNEL 1200 VISTA DELMAR LOS ANGELES, CA 90045	7205523																						



Site Assessment Report (Custom)

DETAILS

PROPERTY AND THE ADJACENT AREA (within 1/8 mile)

VISTA Address:	JONAS ASSOCIATES 901 W ARBOR VITAE INGLEWOOD, CA 90301	VISTA ID#:	4018605
		Distance/Direction:	<0.01 MI / S
		Plotted as:	Point
STATE UST - State Underground Storage Tank / SRC# 1612		EPA/Agency ID:	N/A
Agency Address: JONAS ASSOCIATES 901 W ARBOR VITAE INGLEWOOD, CA			
Underground Tanks: 1			
Aboveground Tanks: NOT REPORTED			
Tanks Removed: NOT REPORTED			
Tank ID:	007U	Tank Status:	NOT AVAILABLE
Tank Contents:	NOT AVAILABLE	Leak Monitoring:	UNKNOWN
Tank Age:	NOT REPORTED	Tank Piping:	NOT AVAILABLE
Tank Size (Units):	NOT REPORTED (NOT AVAILABLE)	Tank Material:	NOT AVAILABLE

Map ID

1

VISTA Address:	BARNES WHOLESALE INC 740 GLASGOW INGLEWOOD, CA 90301	VISTA ID#:	4028032
		Distance/Direction:	0.01 MI / W
		Plotted as:	Point
STATE UST - State Underground Storage Tank / SRC# 1612		EPA/Agency ID:	N/A
Agency Address: BARNES WHOLESALE INC 740 GLASGOW INGLEWOOD, CA			
Underground Tanks: 1			
Aboveground Tanks: NOT REPORTED			
Tanks Removed: NOT REPORTED			
Tank ID:	007U	Tank Status:	ACTIVE/IN SERVICE
Tank Contents:	UNKNOWN	Leak Monitoring:	Agency Code ()
Tank Age:	NOT REPORTED	Tank Piping:	UNKNOWN
Tank Size (Units):	NOT REPORTED (GALLONS)	Tank Material:	UNKNOWN
STATE UST - State Underground Storage Tank / SRC# 6440		Agency ID:	013102-013378
Agency Address: BARNES WHOLESALE INC 740 GLASGOW AVE INGLEWOOD, CA			
Underground Tanks: NOT REPORTED			
Aboveground Tanks: NOT REPORTED			
Tanks Removed: NOT REPORTED			

Map ID

2

PROPERTY AND THE ADJACENT AREA (within 1/8 mile) CONT.

Tank ID:	007U	Tank Status:	PERMITS/TANK
Tank Contents:	NOT AVAILABLE	Leak Monitoring:	NOT AVAILABLE
Tank Age:	NOT REPORTED	Tank Piping:	NOT AVAILABLE
Tank Size (Units):	NOT REPORTED (NOT AVAILABLE)	Tank Material:	NOT AVAILABLE

VISTA Address:	CARDLOCK FUELS 916 W SPRUCE AVE INGLEWOOD, CA 90301	VISTA ID#:	7859411
		Distance/Direction:	0.10 MI / NW
		Plotted as:	Point
STATE UST - State Underground Storage Tank / SRC# 6440		Agency ID:	018531-026056
Agency Address: CARDLOCK FUELS 916 W SPRUCE AVE CA			
Underground Tanks: NOT REPORTED			
Aboveground Tanks: NOT REPORTED			
Tanks Removed: NOT REPORTED			

Map ID

3

Tank ID:	11	Tank Status:	PERMITS/TANK
Tank Contents:	NOT AVAILABLE	Leak Monitoring:	NOT AVAILABLE
Tank Age:	NOT REPORTED	Tank Piping:	NOT AVAILABLE
Tank Size (Units):	NOT REPORTED (NOT AVAILABLE)	Tank Material:	NOT AVAILABLE

VISTA Address:	IND WAREHOUSE 815 S HINDRY AVE INGLEWOOD, CA 90301	VISTA ID#:	16673868
		Distance/Direction:	0.12 MI / W
		Plotted as:	Point
STATE UST - State Underground Storage Tank / SRC# 6440		Agency ID:	015832-020402
Agency Address: IND WAREHOUSE 815 S HINDRY AVE INGLEWOOD, CA			
Underground Tanks: NOT REPORTED			
Aboveground Tanks: NOT REPORTED			
Tanks Removed: NOT REPORTED			

Map ID

4

Tank ID:	316099U	Tank Status:	REMOVED
Tank Contents:	NOT AVAILABLE	Leak Monitoring:	NOT AVAILABLE
Tank Age:	NOT REPORTED	Tank Piping:	NOT AVAILABLE
Tank Size (Units):	NOT REPORTED (NOT AVAILABLE)	Tank Material:	NOT AVAILABLE



UNMAPPED SITES

VISTA Address:	CHEVRON - INGLEWOOD OIL FIELD LA CIENEGA INGLEWOOD, CA 90301	VISTA ID#:	7291538
----------------	--	------------	---------

STATE LUST - State Leaking Underground Storage Tank / SRC# 6272 EPA/Agency ID: N/A

Agency Address: SAME AS ABOVE

Facility ID: 49

Remediation Status: NO FURTHER ACTION REQUIRED

VISTA Address:	MISSION CYN SEPULV SITE MISSION CYN LOS ANGELES, CA 90045	VISTA ID#:	4827100
----------------	---	------------	---------

WMUDS / SRC# 5857 Agency ID: 48190322003

Agency Address: SAME AS ABOVE

Solid Waste Inventory System ID: 19-AR-0500

Facility Type: SOLID WASTE SITES-CLASS # - Landfills for nonhazardous solid wastes.

Facility In State Board Waste Discharger System: NO

Chapter 15 Facility: NO

Solid Waste Assessment Test Facility: NO

Toxic Pits Cleanup Act Facility: NO

RCRA Facility: NO

Department of Defense Facility: NO

Open To Public: NO

Number Of Waste Management Units: 1

Rank: NOT REPORTED

Enforcements At Facility: NO

Violations At Facility: NO

VISTA Address:	HYPERION SEWAGE TUNNEL 1200 VISTA DELMAR LOS ANGELES, CA 90045	VISTA ID#:	7290943
----------------	--	------------	---------

STATE LUST - State Leaking Underground Storage Tank / SRC# 6283 EPA/Agency ID: N/A

Agency Address: HYPERION SEWAGE TUNNEL
1200 VISTA DELMAR
WESTCHESTER, CA 90069

Facility ID: 900690899

Leak Report Date: 02/01/91

Contamination Confirmed Date: 02/01/91

Case Closed Date: 11/14/91

Remediation Status: CASE CLOSED

Media Affected: UNDETERMINED

Lead Agency: LOCAL AGENCY

Region / District: LOS ANGELES REGION

Description / Comment: COUNTY LOS ANGELES STREET PERSHING DRIVE/VIEW DATE 11/14/91

UNMAPPED SITES CONT.

VISTA Address:	HYPERION SEWAGE TUNNEL 1200 VISTA DELMAR LOS ANGELES, CA 90045	VISTA ID#:	7205693
----------------	--	------------	---------

STATE LUST - State Leaking Underground Storage Tank / SRC# 6352 EPA/Agency ID: N/A

Agency Address: HYPERION SEWAGE TUNNEL
1200 VISTA DELMAR
WESTCHESTER, CA 90069
900690899

Facility ID: 900690899

Date Discovered: 01/21/91

Leak Report Date: 02/01/91

Who Reported: KINLEY, THOMAS L

Contamination Confirmed Date: 02/01/91

Case Closed Date: 11/14/91

Leak Detection Method: NOISY/NOISE CONDITIONS

Leak Cause: UNKNOWN

Leak Source: UNKNOWN

Remediation Event: LEAK STOPPED BY OTHER MEANS

Remediation Status: CASE CLOSED

Media Affected: UNDETERMINED

Lead Agency: LOCAL AGENCY

Region / District: LOS ANGELES REGION

Contact: KINLEY, THOMAS

Responsible Party: LA CITY FIRE DEPT-SPV

Description / Comment: PROXIMATELY EMERGENCY HI FACPHONE (310)449-8000RESPADDR: 7166
MANCHESTER AVE., W. LOS ANGELES, 90074. RESPPHONE (213)215-8663FACCNFY
LOS ANGELES, CIRCAS STREET, PERSHING DR

Site Assessment Report (Custom)

DESCRIPTION OF DATABASES SEARCHED

A) DATABASES SEARCHED TO 1/8 MILE

NPL
SRC#: 6380 VISTA conducts a database search to identify all sites within 1/8 mile of your property. **The agency release date for NPL was October, 1999.**

The National Priorities List (NPL) is the EPA's database of uncontrolled or abandoned hazardous waste sites identified for priority remedial actions under the Superfund program. A site must meet or surpass a predetermined hazard ranking system score, be chosen as a state's top priority site, or meet three specific criteria set jointly by the US Dept of Health and Human Services and the US EPA in order to become an NPL site.

SPL
SRC#: 6282 VISTA conducts a database search to identify all sites within 1/8 mile of your property. **The agency release date for Calsites Database: Annual Workplan Sites was July, 1999.**

This database is provided by the Cal. Environmental Protection Agency, Dept. of Toxic Substances Control. The agency may be contacted at: 916-323-3700.

CERCLIS
SRC#: 6313 VISTA conducts a database search to identify all sites within 1/8 mile of your property. **The agency release date for CERCLIS was August, 1999.**

The CERCLIS List contains sites which are either proposed to or on the National Priorities List (NPL) and sites which are in the screening and assessment phase for possible inclusion on the NPL. The information on each site includes a history of all pre-remedial, remedial, removal and community relations activities or events at the site, financial funding information for the events, and unrestricted enforcement activities.

Cal Cerclis
SRC#: 2462 VISTA conducts a database search to identify all sites within 1/8 mile of your property. **The agency release date for Ca Cerclis w/Regional Utility Description was June, 1995.**

This database is provided by the U.S. Environmental Protection Agency, Region 9. The agency may be contacted at: . These are regional utility descriptions for California CERCLIS sites.

NFRAP
SRC#: 6314 VISTA conducts a database search to identify all sites within 1/8 mile of your property. **The agency release date for CERCLIS-NFRAP was August, 1999.**

NFRAP sites may be sites where, following an initial investigation, no contamination was found, contamination was removed quickly, or the contamination was not serious enough to require Federal Superfund action or NPL consideration.

SCL
SRC#: 6281 VISTA conducts a database search to identify all sites within 1/8 mile of your property. **The agency release date for Calsites Database: All Sites except Annual Workplan Sites (incl. ASPIS) was July, 1999.**

This database is provided by the Department of Toxic Substances Control. The agency may be contacted at: .

The CalSites database includes both known and potential sites. Two-thirds of these sites have been classified, based on available information, as needing "No Further Action" (NFA) by the Department of Toxic Substances Control. The remaining sites are in various stages of review and remediation to determine if a problem exists at the site. Several hundred sites have been remediated and are considered certified. Some of these sites may be in long term operation and maintenance.

CORRACTS
SRC#: 6379 VISTA conducts a database search to identify all sites within 1/8 mile of your property. **The agency release date for HWDMS/RCRIS was September, 1999.**

The EPA maintains this database of RCRA facilities which are undergoing "corrective action". A "corrective action order" is issued pursuant to RCRA Section 3008 (n) when there has been a release of hazardous waste or constituents into the environment from a RCRA facility. Corrective actions may be required beyond the facility's boundary and can be required regardless of when the release occurred, even if it predates RCRA.

ERNS
SRC#: 6181 VISTA conducts a database search to identify all sites within 1/8 mile of your property. **The agency release date for was August, 1999.**

The Emergency Response Notification System (ERNS) is a national database containing records from October 1986 to the release date above and is used to collect information for reported releases of oil and hazardous substances. The database contains information from spill reports made to federal authorities including the EPA, the US Coast Guard, the National Response Center and the Department of Transportation. The ERNS hotline number is (202) 260-2342.

RCRA-TSD
SRC#: 6379 VISTA conducts a database search to identify all sites within 1/8 mile of your property. **The agency release date for HWDMS/RCRIS was September, 1999.**

The EPA's Resource Conservation and Recovery Act (RCRA) Program identifies and tracks hazardous waste from the point of generation to the point of disposal. The RCRA Facilities database is a compilation by the EPA of facilities which report generation, storage, transportation, treatment or disposal of hazardous waste. RCRA TSDs are facilities which treat, store and/or dispose of hazardous waste.

RCRA-LgGen
SRC#: 6379 VISTA conducts a database search to identify all sites within 1/8 mile of your property. **The agency release date for HWDMS/RCRIS was September, 1999.**

The EPA's Resource Conservation and Recovery Act (RCRA) Program identifies and tracks hazardous waste from the point of generation to the point of disposal. The RCRA Facilities database is a compilation by the EPA of facilities which report generation, storage, transportation, treatment or disposal of hazardous waste. RCRA Large Generators are facilities which generate at least 100 kg./month of non-acutely hazardous waste (or 1 kg./month of acutely hazardous waste).



RCRA-5mGen VISTA conducts a database search to identify all sites within 1/8 mile of your property.
SRC#: 6379 **The agency release date for HWDMS/RCRIS was September, 1999.**

The EPA's Resource Conservation and Recovery Act (RCRA) Program identifies and tracks hazardous waste from the point of generation to the point of disposal. The RCRA Facilities database is a compilation by the EPA of facilities which report generation, storage, transportation, treatment or disposal of hazardous waste. RCRA Small and Very Small generators are facilities which generate less than 1000 kg./month of non-acutely hazardous waste.

RCRA-Viol/Enf VISTA conducts a database search to identify all sites within 1/8 mile of your property.
The agency release date for HWDMS/RCRIS was September, 1999.

The EPA's Resource Conservation and Recovery Act (RCRA) Program identifies and tracks hazardous waste from the point of generation to the point of disposal. The RCRA Facilities database is a compilation by the EPA of facilities which report generation, storage, transportation, treatment or disposal of hazardous waste. RCRA Violators are facilities which have been cited for RCRA Violations at least once since 1980. RCRA Enforcements are enforcement actions taken against RCRA violators.

SWLF VISTA conducts a database search to identify all sites within 1/8 mile of your property.
SRC#: 5945 **The agency release date for City of Los Angeles Landfills was April, 1999.**

This database is provided by the City of Los Angeles, Environmental Affairs Department. The agency may be contacted at: 213-580-1070.

SWLF VISTA conducts a database search to identify all sites within 1/8 mile of your property.
SRC#: 6356 **The agency release date for Ca Solid Waste Information System (SWIS) was September, 1999.**

This database is provided by the Integrated Waste Management Board. The agency may be contacted at: 916-255-4021.

The California Solid Waste Information System (SWIS) database consists of both open as well as closed and inactive solid waste disposal facilities and transfer stations pursuant to the Solid Waste Management and Resource Recovery Act of 1972, Government Code Section 2,66790(b). Generally, the California Integrated Waste Management Board learns of locations of disposal facilities through permit applications and from local enforcement agencies.

LAC-Landfills VISTA conducts a database search to identify all sites within 1/8 mile of your property.
SRC#: 4574 **The agency release date for Los Angeles County Landfills and Transfer Stations was February, 1998.**

This database is provided by the Public Health Investigations, Hazardous Material Control Program. The agency may be contacted at: 323-851-4151.

WMUDS VISTA conducts a database search to identify all sites within 1/8 mile of your property.
SRC#: 5857 **The agency release date for Waste Management Unit Database System (WMUDS) was February, 1999.**

This database is provided by the State Water Resources Control Board. The agency may be contacted at: 916-852-0323. This is used for program tracking and inventory of waste management units. This system contains information from: Facility, Waste Management Unit, SWAT Program and Report Summary Information, Chapter 15 (formerly Subchapter 15), TPCA and RCRA Program Information, Closure Information, also some information from the WDS (Waste Discharge System)

The WMUDS system also accesses information from the following databases from the Waste Discharge System (WDS): Inspections, Violations, and Enforcements. The sites contained in these databases are subject to the California Code of Regulations - Title 23, Waters.

LUST VISTA conducts a database search to identify all sites within 1/8 mile of your property.
SRC#: 6272 **The agency release date for Region #4-SLIC List was August, 1999.**

This database is provided by the Regional Water Quality Control Board, Region #4. The agency may be contacted at: 323-266-7576.

LUST RG6 VISTA conducts a database search to identify all sites within 1/8 mile of your property.
SRC#: 6275 **The agency release date for Lahontan Region LUST List was August, 1999.**

This database is provided by the Lahontan Region Six South Lake Tahoe. The agency may be contacted at: 530-542-5400.

LUST VISTA conducts a database search to identify all sites within 1/8 mile of your property.
SRC#: 6283 **The agency release date for LUST Information System (LUSTIS) was July, 1999.**

This database is provided by the California Environmental Protection Agency. The agency may be contacted at: 916-445-6532.

LUST RG4 VISTA conducts a database search to identify all sites within 1/8 mile of your property.
SRC#: 6352 **The agency release date for Region #4-LUST Leak List was August, 1999.**

This database is provided by the Regional Water Quality Control Board, Region #4. The agency may be contacted at: 323-266-7582.

LUST RG6 VISTA conducts a database search to identify all sites within 1/8 mile of your property.
SRC#: 6431 **The agency release date for Region #6-Leaking Underground Storage Tank Listing was September, 1999.**

This database is provided by the Regional Water Quality Control Board, Region #6. The agency may be contacted at: 760-241-7365.



UST's
SRC#: 1612 VISTA conducts a database search to identify all sites within 1/8 mile of your property.
The agency release date for Underground Storage Tank Registrations Database was January, 1994.

This database is provided by the State Water Resources Control Board, Office of Underground Storage Tanks. The agency may be contacted at: 916-227-4364; Caution-Many states do not require registration of heating oil tanks, especially those used for residential purposes.

UST's
SRC#: 5187 VISTA conducts a database search to identify all sites within 1/8 mile of your property.
The agency release date for Long Beach UST List was March, 1998.

This database is provided by the City of Long Beach Fire Department. The agency may be contacted at: 562-570-2560; Caution-Many states do not require registration of heating oil tanks, especially those used for residential purposes.

UST's
SRC#: 6241 VISTA conducts a database search to identify all sites within 1/8 mile of your property.
The agency release date for City of El Segundo Open Tanks List was April, 1999.

This database is provided by the City of El Segundo Fire Department. The agency may be contacted at: 310-607-2239; Caution-Many states do not require registration of heating oil tanks, especially those used for residential purposes.

UST's
SRC#: 6262 VISTA conducts a database search to identify all sites within 1/8 mile of your property.
The agency release date for City of Torrance Underground Storage Tank List was September, 1999.

This database is provided by the City of Torrance Fire Prevention Division. The agency may be contacted at: 310-678-2973; Caution-Many states do not require registration of heating oil tanks, especially those used for residential purposes.

UST's
SRC#: 6440 VISTA conducts a database search to identify all sites within 1/8 mile of your property.
The agency release date for Los Angeles County UST "Street Number" Book was September, 1999.

This database is provided by the Los Angeles County Department of Public Works, Environmental Programs. The agency may be contacted at: 626-458-4125; Caution-Many states do not require registration of heating oil tanks, especially those used for residential purposes.

AST's
SRC#: 5513 VISTA conducts a database search to identify all sites within 1/8 mile of your property.
The agency release date for Aboveground Storage Tank Database was December, 1998.

This database is provided by the State Water Resources Control Board. The agency may be contacted at: 916-227-4364.

LAC-Site Mtl.
SRC#: 6279 VISTA conducts a database search to identify all sites within 1/8 mile of your property.
The agency release date for LA County-Site Milligallon Complaint Control Log was August, 1999.

This database is provided by the Department of Health Services, LA County Public Health Investigations. The agency may be contacted at: 323-890-7806

TRIS
SRC#: 4946 VISTA conducts a database search to identify all sites within 1/8 mile of your property.
The agency release date for TRIS was January, 1998.

Section 313 of the Emergency Planning and Community Right-to-Know Act (also known as SARA Title II) of 1986 requires the EPA to establish an inventory of Toxic Chemicals emissions from certain facilities (Toxic Release Inventory System). Facilities subject to this reporting are required to complete a Toxic Chemical Release Form (Form R) for specified chemicals.

CORTESE
SRC#: 4840 VISTA conducts a database search to identify all sites within 1/8 mile of your property.
The agency release date for Cortese List-Hazardous Waste Substance Site List was April, 1998.

This database is provided by the Office of Environmental Protection, Office of Hazardous Materials. The agency may be contacted at: 916-445-6532.

The California Governor's Office of Planning and Research annually publishes a listing of potential and confirmed hazardous waste sites throughout the State of California under Government Code Section 65962.5. This database (CORTESE) is based on input from the following: (1)CALSIITES-Department of Toxic Substances Control, Abandoned Sites Program Information Systems, (2)SARA Title III Section III Toxic Chemicals Release Inventory for 1987, 1988, 1989, and 1990; (3)FINDS; (4)HWIS-Department of Toxic Substances Control, Hazardous Waste Information System. Vista has not included one time generator facilities from Cortese in our database.; (5)SWRCB-State Water Resources Control Board; (6)SWIS-Integrated Waste Management Control Board (solid waste facilities); (7)AG725-Air Resources Board, dischargers of greater than 25 tons of criteria pollutants to the air; (8)A1025-Air Resources Board, dischargers of greater than 10 and less than 25 tons of criteria pollutants to the air; (9)LTANK-SWRCB Leaking Underground Storage Tanks; (10)UJANK-SWRCB Underground tanks reported to the SWEEPS system; (11)IUR-Inventory update Rule (Chemical Manufacturers); (12)WB-LF- Waste Board - Leaking Facility, site has known migration; (13)WDSF-Waste Discharge System - Enforcement Action; (14)DTSC-Department of Toxic Substance Control Docket.

Deed Restriction
SRC#: 1703 VISTA conducts a database search to identify all sites within 1/8 mile of your property.
The agency release date for Deed Restriction Properties Report was April, 1994.

This database is provided by the Department of Health Services-Land Use and Air Assessment. The agency may be contacted at: 916-255-2014. These are voluntary deed restriction agreements with owners of property who propose building residences, schools, hospitals, or day care centers on property that is "on or within 2,000 feet of a significant disposal of hazardous waste".

California has a statutory and administrative procedure under which the California Department of Health Services (DHS) may designate real property as either a "Hazardous Waste Property" or a "Border Zone Property" pursuant to California Health Safety Code Sections 25220-25241. Hazardous Waste Property is land at which hazardous waste has been deposited, creating a significant existing or potential hazard to public health and safety. A Border Zone Property is one within 2,000 feet of a hazardous waste deposit. Property within either category is restricted in use, unless a written variance is obtained from DHS. A Hazardous Waste Property designation results in a prohibition of new uses other than a modification or expansion of an industrial or manufacturing facility on land previously owned by the facility prior to January 1, 1981. A Border Zone Property designation results in prohibition of a variety of uses involving human habitation, hospitals, schools and day care center.



Toxic Pits
SRC#: 2229 VISTA conducts a database search to identify all sites within 1/8 mile of your property.
The agency release date for Summary of Toxic Pits Cleanup Facilities was February, 1995.

This database is provided by the Water Quality Control Board, Division of Loans Grants.
The agency may be contacted at: 916-227-4396.

Water Wells
SRC#: 5384 VISTA conducts a database search to identify all sites within 1/8 mile of your property.
The agency release date for USGS WATER WELLS was March, 1998.

The Ground Water Site Inventory (GWSI) database was provided by the United States Geological Survey (USGS). The database contains information for over 1,000,000 wells and other sources of groundwater which the USGS has studied, used, or otherwise had reason to document through the course of research. The agency may be contacted at 703-648-6819.

End of Report



For more information call VISTA Information Solutions, Inc. at 1 - 800 - 767 - 0403.
Report ID: 362204901 Date of Report: December 21, 1999
Revision 2.6.3 Page #17

Aircraft Noise Mitigation Program Properties

SITE ASSESSMENT - SPECIAL PROJECT

PROPERTY INFORMATION	CLIENT INFORMATION
Project Name/Ref #: 8359-22145-COM AIRCRAFT NOISE MITIGATION PROGRAM PROPERTIES 96TH ST LOS ANGELES, CA 90045 Latitude/Longitude: (33.940188, 118.385343)	IVETTE MUNOZ CAMP DRESSER AND MCKEE 18801 VON KARMAN AVE IRVINE, CA 92650 IRVINE, CA 92612

Site Distribution Summary	within Subject Property
Agency / Database - Type of Records	
A) Databases searched within Subject Property:	
US EPA NPL National Priority List	0
US EPA CORRACTS RCRA Corrective Actions	0
US EPA RCRA-TSD RCRA permitted treatment, storage, disposal facilities	0
STATE SPL State equivalent priority list	0
STATE SCI State equivalent CERCLIS list	0
US EPA CERCLIS/ NFRAP Sites under review by US EPA	0
STATE/ REG/CO LUST Leaking Underground Storage Tanks	1
STATE/ REG/CO SWLF Solid waste landfills, incinerators, or transfer stations	0
STATE NON ASTM Additional federal, state and regional lists	3
US EPA TRIS Toxic Release Inventory database	0
STATE/ CO USI Registered underground storage tanks	2
STATE AST Registered aboveground storage tanks	0
US EPA RCRA Viol RCRA violations/enforcement actions	0
US EPA/ STATE SPILLS ERNS and state spills lists	0
LIMITATION OF LIABILITY	
Customer proceeds at its own risk in choosing to rely on VISTA services, in whole or in part, prior to proceeding with any transaction. VISTA cannot be an insurer of the accuracy of the information, errors occurring in conversion of data, or for customer's use of data. VISTA and its affiliated companies, officers, agents, employees and independent contractors cannot be held liable for accuracy, storage, delivery, loss or expense suffered by customer resulting directly or indirectly from any information provided by VISTA.	




For more information call VISTA Information Solutions, Inc. at 1-800-767-0403.

Report ID: 224815-001

Date of Report: November 4, 1998

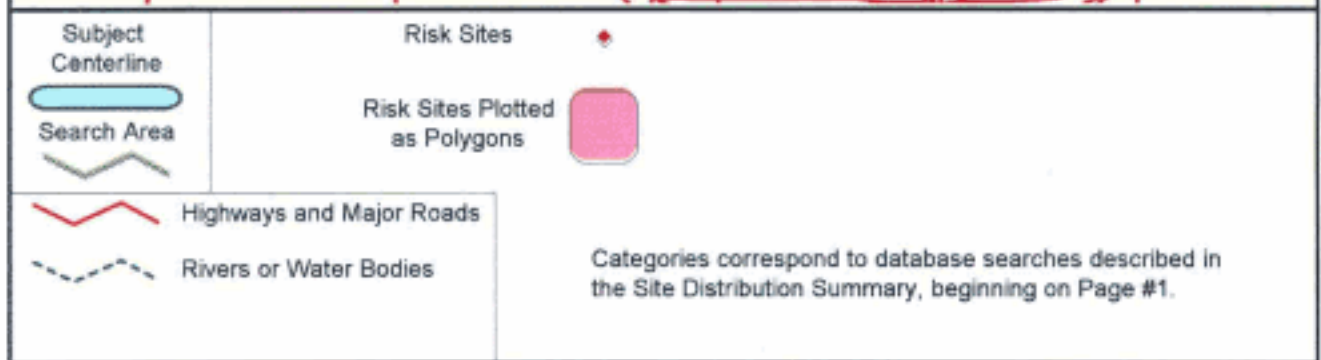
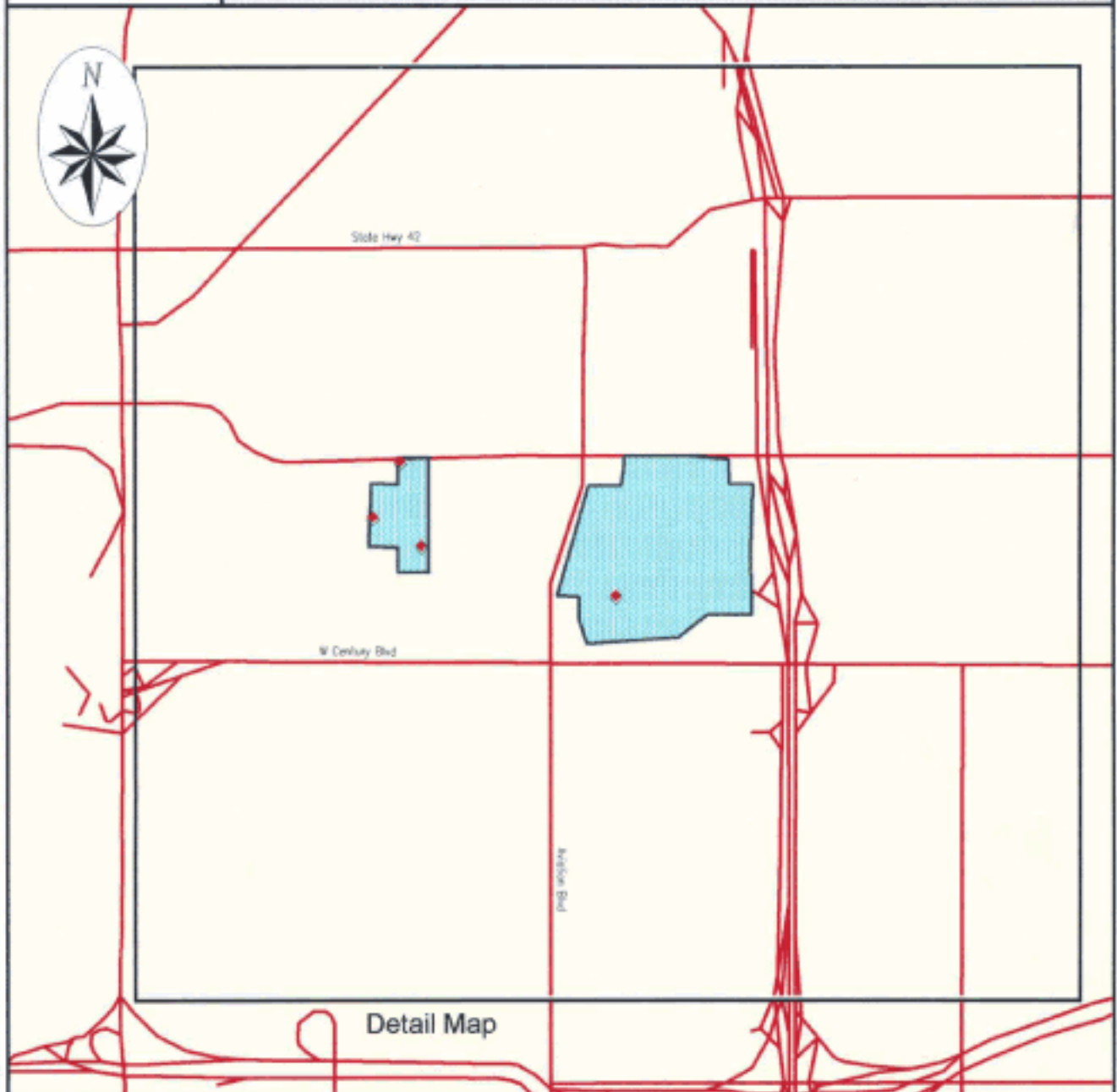
Version 2.0


Page #1



SITE ASSESSMENT - SPECIAL PROJECT

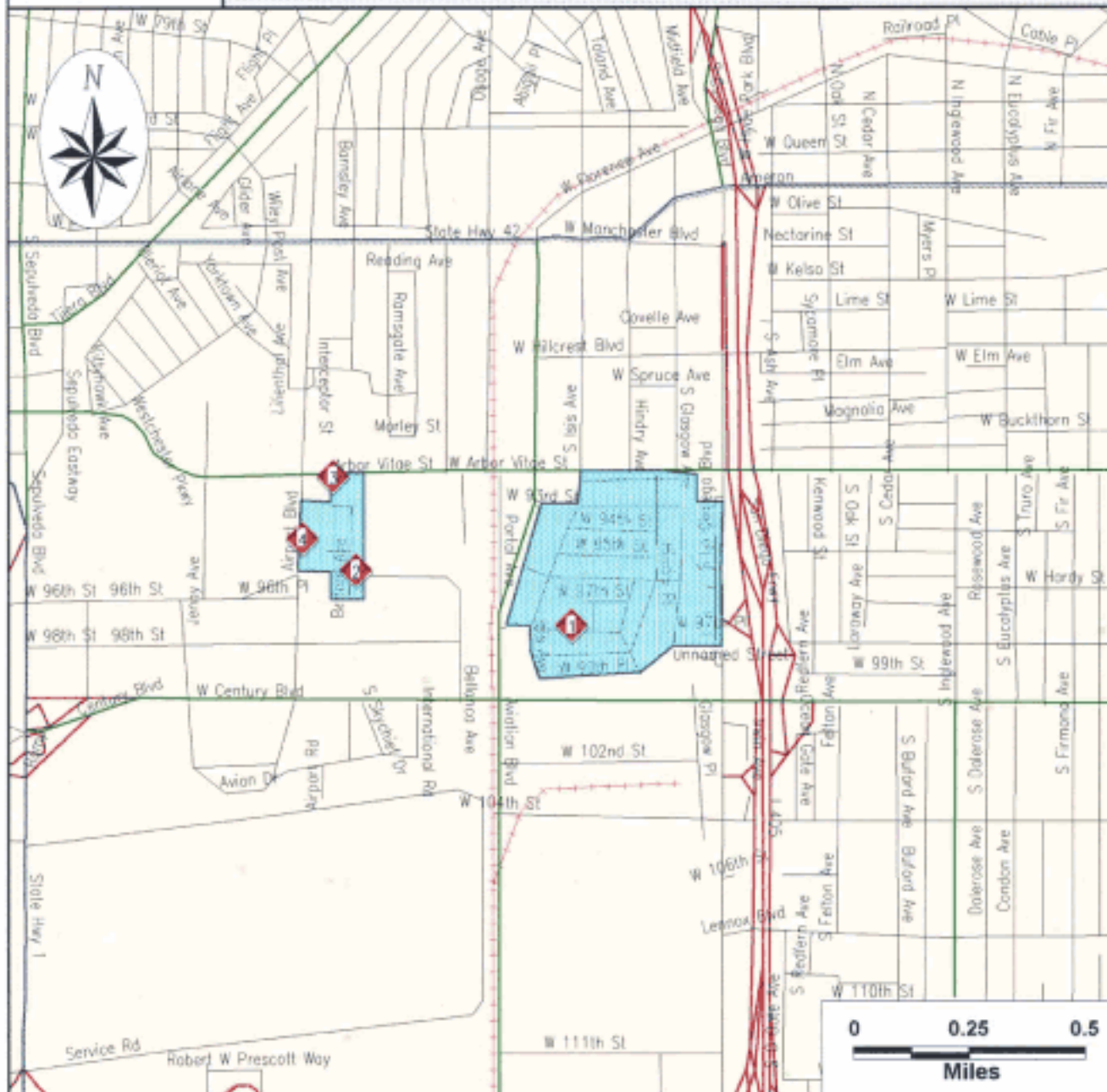
Overview Map





SITE ASSESSMENT - SPECIAL PROJECT

Detail Map



Subject Centerline	Category:	A	B	C	D	Risk Sites Plotted as Polygons
Search Area	Single Sites					
Rivers or Water Bodies	Multiple Sites					
Highways and Major Roads						
Railroads						
Utilities						

Categories correspond to database searches described in the Site Distribution Summary, beginning on Page #1.

For More Information Call VISTA Information Solutions, Inc. at 1 - 800 - 767 - 0403

Report ID: 224815001


Date of Report: November 2, 1998

SITE ASSESSMENT - SPECIAL PROJECT

SITE INVENTORY

MAP ID	WITHIN SUBJECT PROPERTY AREA	VISTA ID DISTANCE DIRECTION	A														
			NPL	CORRACTS	TSD	SPL	SCL	CERCLIS/FRAP	LIST	SWLF	NON ASTH	TRIS	UST	AST	VIOL	SPILLS	
1	LAUSD 98TH STREET EL 5431 W 98TH ST LOS ANGELES, CA 90045	233457 0.00 MI NA										X					
2	NEUTROGENA INC 5755 W 66TH LOS ANGELES, CA 90045	233625 0.00 MI NA										X	X				
3	NEUTROGENA CORP 5800 W ARBOR VITAE LOS ANGELES, CA 90045	4496533 0.00 MI NA						X					X				
4	LA PUMPING PLANT 59 940B AIRPORT BLVD LOS ANGELES, CA 90045	238354 0.00 MI NA									X						

UNMAPPED SITES	VISTA ID	A															
		NPL	CORRACTS	TSD	SPL	SCL	CERCLIS/FRAP	LIST	SWLF	NON ASTH	TRIS	UST	AST	VIOL	SPILLS		
LAX VCR 8400 TRASK LOS ANGELES, CA 90045	1255545																X
LAX 'A' 'F' (RTR-1) 8400 TRASK LOS ANGELES, CA 90045	1255505															X	
HUGHES DISPLAY PRODUCTS 1501 NEWTOWN PKE THORNTON, CA 95688	5202718												X				



UNMAPPED SITES

Records Found, No Details Displayed

SITE ASSESSMENT - SPECIAL PROJECT

DESCRIPTION OF DATABASES SEARCHED

A) DATABASES SEARCHED WITHIN SUBJECT PROPERTY

- NPL**
SRC#: 5074 VISTA conducts a database search to identify all sites within 0 mile of your property.
The agency release date for NPL was August, 1998.
- The National Priorities List (NPL) is the EPA's database of uncontrolled or abandoned hazardous waste sites identified for priority remedial actions under the Superfund program. A site must meet or surpass a predetermined hazard ranking system score, be chosen as a state's top priority site, or meet three specific criteria set jointly by the US Dept of Health and Human Services and the US EPA in order to become an NPL site.
- SPL**
SRC#: 5112 VISTA conducts a database search to identify all sites within 0 mile of your property.
The agency release date for Calsites Database: Annual Workplan Sites was July, 1998.
- This database is provided by the Cal. Environmental Protection Agency, Dept. of Toxic Substances Control. The agency may be contacted at: 916-323-3400.
- CERCLIS**
SRC#: 4941 VISTA conducts a database search to identify all sites within 0 mile of your property.
The agency release date for CERCLIS was June, 1996.
- The CERCLIS List contains sites which are either proposed to or on the National Priorities List(NPL) and sites which are in the screening and assessment phase for possible inclusion on the NPL. The information on each site includes a history of all pre-remedial, remedial, removal and community relations activities or events at the site, financial funding information for the events, and unrestricted enforcement activities.
- Cal Cerclis**
SRC#: 2462 VISTA conducts a database search to identify all sites within 0 mile of your property.
The agency release date for Ca Cerclis w/Regional Utility Description was June, 1995.
- This database is provided by the U.S. Environmental Protection Agency, Region 9. The agency may be contacted at: . These are regional utility descriptions for California CERCLIS sites.
- NFRAP**
SRC#: 4942 VISTA conducts a database search to identify all sites within 0 mile of your property.
The agency release date for CERCLIS-NFRAP was June, 1996.
- NFRAP sites may be sites where, following an initial investigation, no contamination was found, contamination was removed quickly, or the contamination was not serious enough to require Federal Superfund action or NPL consideration.
- SCL**
SRC#: 5111 VISTA conducts a database search to identify all sites within 0 mile of your property.
The agency release date for Calsites Database: All Sites except Annual Workplan Sites (incl. ASPI) was July, 1996.
- This database is provided by the Department of Toxic Substances Control. The agency may be contacted at: .
- The CalSites database includes both known and potential sites. Two-thirds of these sites have been classified, based on available information, as needing "No Further Action" (NFA) by the Department of Toxic Substances Control. The remaining sites are in various stages of review and remediation to determine if a problem exists at the site. Several hundred sites have been remediated and are considered certified. Some of these sites may be in long term operation and maintenance.



CORRACTS
SRC#: 4467

VISTA conducts a database search to identify all sites within 0 mile of your property.
The agency release date for HWDMS/RCRIS was February, 1998.

The EPA maintains this database of RCRA facilities which are undergoing "corrective action". A "corrective action order" is issued pursuant to RCRA Section 3008 (h) when there has been a release of hazardous waste or constituents into the environment from a RCRA facility. Corrective actions may be required beyond the facility's boundary and can be required regardless of when the release occurred, even if it predates RCRA.

ERNS
SRC#: 4939

VISTA conducts a database search to identify all sites within 0 mile of your property.
The agency release date for was July, 1998.

The Emergency Response Notification System (ERNS) is a national database used to collect information on reported releases of oil and hazardous substances. The database contains information from spill reports made to federal authorities including the EPA, the US Coast Guard, the National Response Center and the Department of transportation. A search of the database records for the period October 1986 through January 1998 revealed information regarding reported spills of oil or hazardous substances in the stated area.

RCRA-TSD
SRC#: 4467

VISTA conducts a database search to identify all sites within 0 mile of your property.
The agency release date for HWDMS/RCRIS was February, 1998.

The EPA's Resource Conservation and Recovery Act (RCRA) Program identifies and tracks hazardous waste from the point of generation to the point of disposal. The RCRA Facilities database is a compilation by the EPA of facilities which report generation, storage, transportation, treatment or disposal of hazardous waste. RCRA TSDs are facilities which treat, store and/or dispose of hazardous waste.

RCRA-Viois/Enfs
SRC#: 4467

VISTA conducts a database search to identify all sites within 0 mile of your property.
The agency release date for HWDMS/RCRIS was February, 1998.

The EPA's Resource Conservation and Recovery Act (RCRA) Program identifies and tracks hazardous waste from the point of generation to the point of disposal. The RCRA Facilities database is a compilation by the EPA of facilities which report generation, storage, transportation, treatment or disposal of hazardous waste. RCRA Violators are facilities which have been cited for RCRA Violations at least once since 1980. RCRA Enforcements are enforcement actions taken against RCRA violators.

SWLF
SRC#: 5043

VISTA conducts a database search to identify all sites within 0 mile of your property.
The agency release date for Ca Solid Waste Information System (SWIS) was July, 1998.

This database is provided by the Integrated Waste Management Board. The agency may be contacted at: 916-255-4021.

The California Solid Waste Information System (SWIS) database consists of both open as well as closed and inactive solid waste disposal facilities and transfer stations pursuant to the Solid Waste Management and Resource Recovery Act of 1972, Government Code Section 2.68790(b). Generally, the California Integrated Waste Management Board learns of locations of disposal facilities through permit applications and from local enforcement agencies.

LAC-Landfills
SRC#: 4574

VISTA conducts a database search to identify all sites within 0 mile of your property.
The agency release date for Los Angeles County Landfills and Transfer Stations was February, 1998.

This database is provided by the Public Health Investigations, Hazardous Material Control Program. The agency may be contacted at: 213-881-4151.

WMUDS
SRC#: 5073

VISTA conducts a database search to identify all sites within 0 mile of your property.
The agency release date for Waste Management Unit Database System (WMUDS) was June, 1998.

This database is provided by the State Water Resources Control Board. The agency may be contacted at: 916-992-0323. This is used for program tracking and inventory of waste management units. This system contains information from the following eight main databases: Facility, Waste Management Unit, SWAT Program Information, SWAT Report Summary Information, Chapter 15 (formerly Subchapter 15), TPCA Program Information, RCRA Program Information, Closure Information, also some information from the WDS (Waste Discharge System). This database con

The WMUDS system also accesses information from the following databases from the Waste Discharge System (WDS): Inspections, Violations, and Enforcements. The sites contained in these databases are subject to the California Code of Regulations - Title 23, Waters.

SPILL
SRC#: 161

VISTA conducts a database search to identify all sites within 0 mile of your property.
The agency release date for California Hazardous Materials Incident Report was December, 1990.

This database is provided by the Office of Emergency Services. The agency may be contacted at: .

SPILL
SRC#: 5036

VISTA conducts a database search to identify all sites within 0 mile of your property.
The agency release date for Region #1-Active Toxic Site Investigations-Spills was July, 1998.

This database is provided by the Regional Water Quality Control Board, Region #1 (North Coast Region). The agency may be contacted at: 707-578-2220.

LUST
SRC#: 4628

VISTA conducts a database search to identify all sites within 0 mile of your property.
The agency release date for Lust Information System (LUSTIS) was April, 1988.

This database is provided by the California Environmental Protection Agency. The agency may be contacted at: 916-445-6532.

LUST
SRC#: 4618

VISTA conducts a database search to identify all sites within 0 mile of your property.
The agency release date for Region #4-UST Leak List was June, 1998.

This database is provided by the Regional Water Quality Control Board, Region #4. The agency may be contacted at: 916-266-7592.

LUST
SRC#: 5114

VISTA conducts a database search to identify all sites within 0 mile of your property.
The agency release date for Region #4-SLIC List was August, 1998.

This database is provided by the Regional Water Quality Control Board, Region #4. The agency may be contacted at: 916-266-7582.

LUST
SRC#: 5119

VISTA conducts a database search to identify all sites within 0 mile of your property.
The agency release date for Region #6-Leaking Underground Storage Tank Listing was July, 1998.

This database is provided by the Regional Water Quality Control Board, Region #6. The agency may be contacted at: 760-241-7365.

USTs
SRC#: 1612

VISTA conducts a database search to identify all sites within 0 mile of your property.
The agency release date for Underground Storage Tank Registrations Database was January, 1994.

This database is provided by the State Water Resources Control Board, Office of Underground Storage Tanks. The agency may be contacted at: 916-227-4337. Caution-Many states do not require registration of heating oil tanks, especially those used for residential purposes.



UST's
SRC#: 5061

VISTA conducts a database search to identify all sites within 0 mile of your property.
The agency release date for City of El Segundo Open Tanks List was May, 1998.

This database is provided by the City of El Segundo Fire Department. The agency may be contacted at: 310-807-2239; Caution-Many states do not require registration of heating oil tanks, especially those used for residential purposes.

UST's
SRC#: 5068

VISTA conducts a database search to identify all sites within 0 mile of your property.
The agency release date for City of Torrance Underground Storage Tank List was July, 1998.

This database is provided by the City of Torrance Fire Prevention Division. The agency may be contacted at: 310-818-2973; Caution-Many states do not require registration of heating oil tanks, especially those used for residential purposes.

UST's
SRC#: 5121

VISTA conducts a database search to identify all sites within 0 mile of your property.
The agency release date for Los Angeles County UST "Street Number" Book was August, 1998.

This database is provided by the Los Angeles County Department of Public Works, Environmental Programs. The agency may be contacted at: 626-458-3517; Caution-Many states do not require registration of heating oil tanks, especially those used for residential purposes.

UST's
SRC#: 5187

VISTA conducts a database search to identify all sites within 0 mile of your property.
The agency release date for Long Beach UST List was March, 1998.

This database is provided by the City of Long Beach Fire Department. The agency may be contacted at: 562-570-2520; Caution-Many states do not require registration of heating oil tanks, especially those used for residential purposes.

AST's
SRC#: 4320

VISTA conducts a database search to identify all sites within 0 mile of your property.
The agency release date for Aboveground Storage Tank Database was December, 1997.

This database is provided by the State Water Resources Control Board. The agency may be contacted at: 916-227-4364.

LAC-Site Mit.
SRC#: 4931

VISTA conducts a database search to identify all sites within 0 mile of your property.
The agency release date for LA County-Site Mitigation Complaint Control Log was January, 1998.

This database is provided by the Department of Health Services, LA County Public Health Investigations. The agency may be contacted at: 213-890-7806.

TRIS
SRC#: 4946

VISTA conducts a database search to identify all sites within 0 mile of your property.
The agency release date for TRIS was January, 1998.

Section 313 of the Emergency Planning and Community Right-to-Know Act (also known as SARA Title III) of 1986 requires the EPA to establish an inventory of Toxic Chemicals emissions from certain facilities (Toxic Release Inventory System). Facilities subject to this reporting are required to complete a Toxic Chemical Release Form (Form R) for specified chemicals.

CORTESE
SRC#: 4840

VISTA conducts a database search to identify all sites within 0 mile of your property.
The agency release date for Cortese List-Hazardous Waste Substance Site List was April, 1998.

This database is provided by the Office of Environmental Protection, Office of Hazardous Materials. The agency may be contacted at: 916-445-6532.

The California Governor's Office of Planning and Research annually publishes a listing of potential and confirmed hazardous waste sites throughout the State of California under Government Code Section 65962.5. This database (CORTESE) is based on input from the following: (1)CALSTATES-Department of Toxic Substances Control, Abandoned Sites Program Information Systems; (2)SARA Title III Section III Toxic Chemicals Release Inventory for 1987, 1988, 1989, and 1990; (3)FINDS; (4)HWIS-Department of Toxic Substances Control, Hazardous Waste Information System. Vista has not included or a time generator facilities from Cortese in our database.; (5)SWRCB-State Water Resources Control Board; (6)SWIS-Integrated Waste Management Control Board (solid waste facilities); (7)AGT25-Air Resources Board, dischargers of greater than 25 tons of criteria pollutants to the air; (8)AD25-Air Resources Board, dischargers of greater than 10 and less than 25 tons of criteria pollutants to the air; (9)LTANK-SWRCB Leaking Underground Storage Tanks; (10)UTANK-SWRCB Underground tanks reported to the SWEEPS systems; (11)IUR-Inventory Update Rule (Chemical Manufacturers); (12)WB-LF- Waste Board - Leaking Facility, site has known migration; (13)WDE-Waste Discharge System - Enforcement Action; (14)DTSCD-Department of Toxic Substance Control Checklist.

Deed Restrictions
SRC#: 1703

VISTA conducts a database search to identify all sites within 0 mile of your property.
The agency release date for Deed Restriction Properties Report was April, 1994.

This database is provided by the Department of Health Services-Land Use and Air Assessment. The agency may be contacted at: 916-323-3376. These are voluntary deed restrict on agreements with owners of property who propose building residences, schools, hospitals, or day care centers on property that is 'on or within 2,000 feet of a significant disposal of hazardous waste'.

California has a statutory and administrative procedure under which the California Department of Health Services (DHS) may designate real property as either a "Hazardous Waste Property" or a "Border Zone Property" pursuant to California Health Safety Code Sections 25220-25241. Hazardous Waste Property is land at which hazardous waste has been deposited, creating a significant existing or potential hazard to public health and safety. A Border Zone Property is one within 2,000 feet of a hazardous waste deposit. Property within either category is restricted in use, unless a written variance is obtained from DHS. A Hazardous Waste Property designation results in a prohibition of new uses, other than a modification or expansion of an industrial or manufacturing facility on land previously owned by the facility prior to January 1, 1981. A Border Zone Property designation results in prohibition of a variety of uses involving human habitation, hospitals, schools and day care center.

Toxic Pits
SRC#: 2229

VISTA conducts a database search to identify all sites within 0 mile of your property.
The agency release date for Summary of Toxic Pit Cleanup Facilities was February, 1995.

This database is provided by the Water Quality Control Board, Division of Loans Grants. The agency may be contacted at: 916-227-4396.

Finds
SRC#: 4940

VISTA conducts a database search to identify all sites within 0 mile of your property.
The agency release date for FINDS was April, 1998.

The Facility Index System (FINDS) is a compilation of any property or site which the EPA has investigated, reviewed or been made aware of in connection with its various regulatory programs. Each record indicates the EPA Program Office that may have files on the site or facility.

End of Report



LAX Expressway Alignment Associated with Master Plan Alternatives A and C

SITE ASSESSMENT - SPECIAL REPORT

PROPERTY INFORMATION	CLIENT INFORMATION
Project Name/Ref #: 8359-22145-CDM, LAX EXPRESSWAY ALIGNMENT ME ALTS A AND C # 405 LOS ANGELES, CA 90045 Latitude/Longitude: (33.360769, 118.172858)	IVETTE MUNOZ CAMP DRESSER AND MCKEE 1381 VON KARMAN AVE #650 IRVINE, CA 92612

Site Distribution Summary

within
500
feet

Agency / Database - Type of Records

A) Databases searched to 500 feet:

US EPA	NP	National Priority List	0
US EPA	CORRACTS	RCRA Corrective Actions	0
US EPA	RCRA-TSD	RCRA permitted treatment, storage, disposal facilities	0
STATE	SPI	State equivalent priority list	0
STATE	SCI	State equivalent CERCLIS list	0
US EPA	CERCLIS/NFRAP	Sites under review by US EPA	1
STATE/ REG/CO	LUST	Leaking Underground Storage Tanks	10
STATE/ REG/CO	SWLF	Solid waste landfills, incinerators, or transfer stations	0
STATE	NON ASTM	Additional federal, state and regional lists	26
STATE/ CO	UST	Registered underground storage tanks	19
STATE	AST	Registered aboveground storage tanks	0
US EPA/ STATE	SPILLS	ERNS and state spills lists	3

LIMITATION OF LIABILITY

Customer proceeds at its own risk in choosing to rely on VISTA services, in whole or in part, prior to proceeding with any transaction. VISTA cannot be an insurer of the accuracy of the information, errors occurring in conversion of data, or for customer's use of data. VISTA and its affiliated companies, officers, agents, employees and independent contractors cannot be held liable for accuracy, storage, delivery, loss or expense suffered by customer resulting directly or indirectly from any information provided by VISTA.

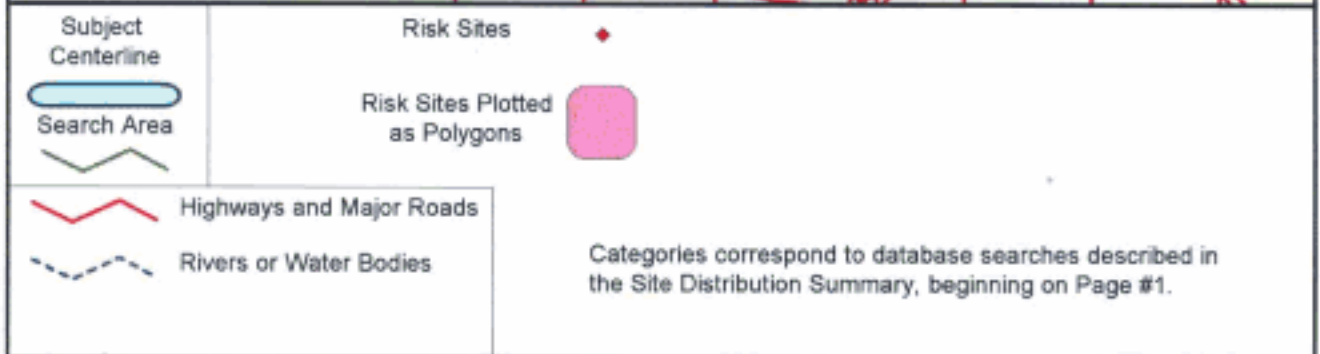
NOTES





SITE ASSESSMENT - SPECIAL REPORT

Overview Map



For More Information Call VISTA Information Solutions, Inc. at 1 - 800 - 767 - 0403

Report ID: 225230001

Date of Report: November 6, 1998

Page #2



SITE ASSESSMENT - SPECIAL REPORT

Detail Map 1



Subject Centerline	Category:	A	B	C	D	Risk Sites Plotted as Polygons
	Single Sites					
	Multiple Sites					
	Highways and Major Roads					
	Roads					
	Railroads					
	Rivers or Water Bodies					
	Utilities					

Categories correspond to database searches described in the Site Distribution Summary, beginning on Page #1.

For More Information Call VISTA Information Solutions, Inc. at 1 - 800 - 767 - 0403

Report ID: 225230001

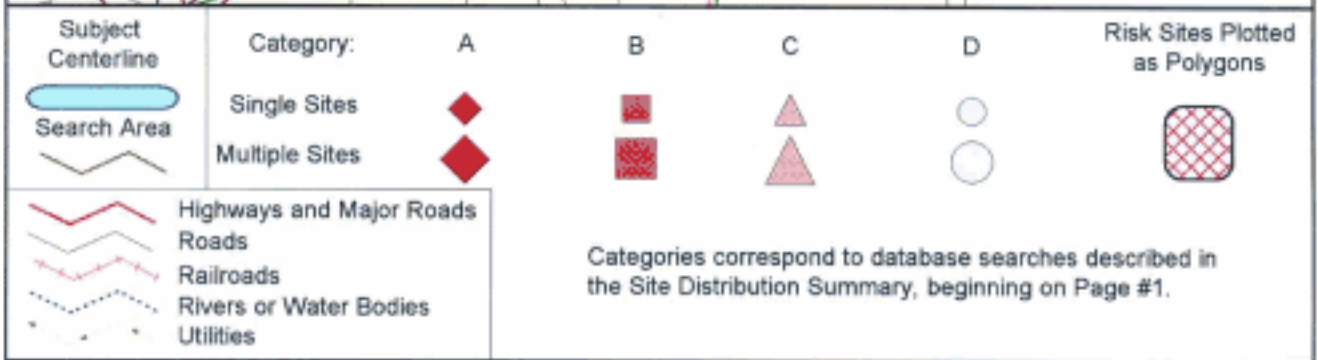
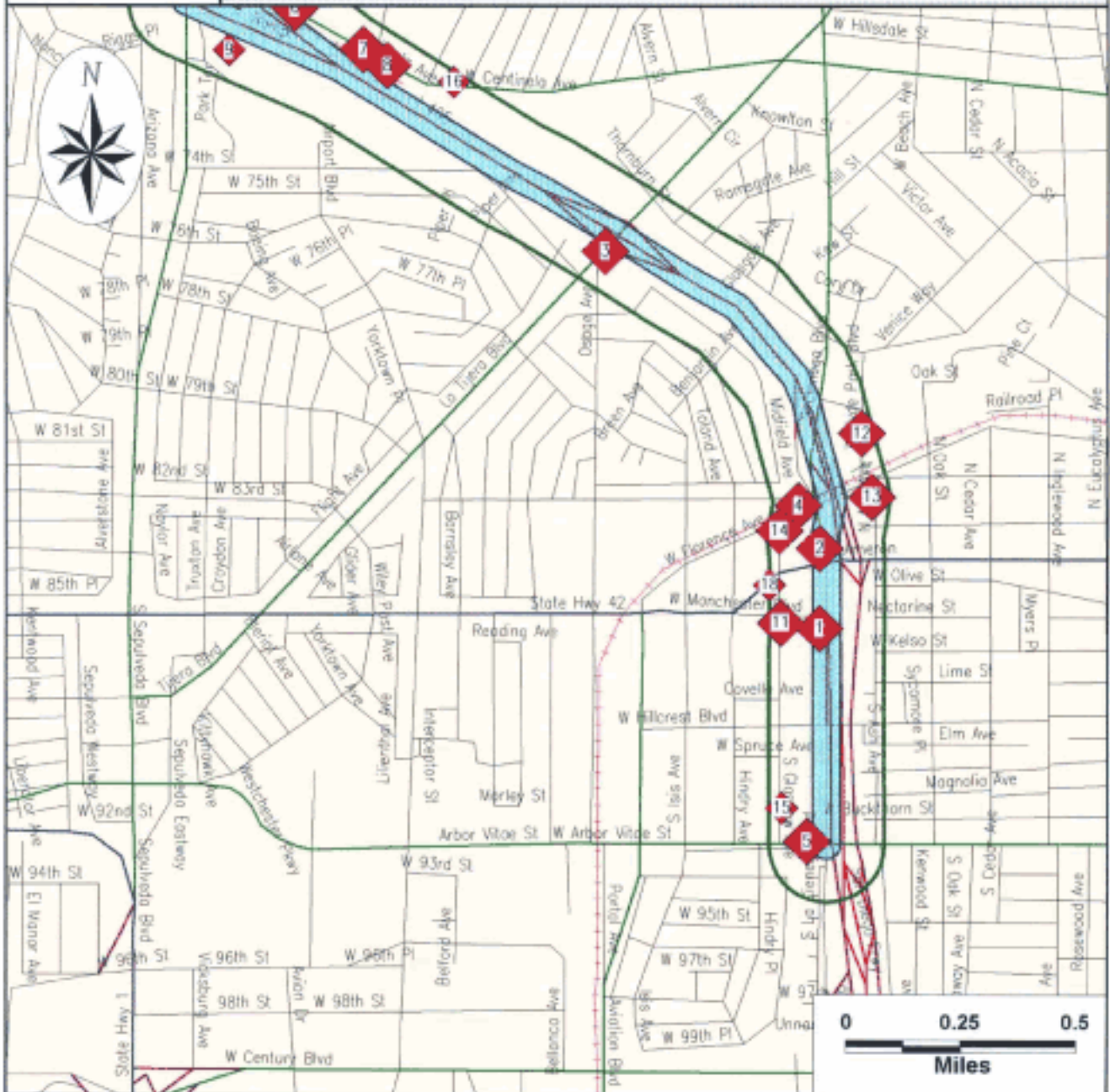
Date of Report: November 6, 1998

Page #3a



SITE ASSESSMENT - SPECIAL REPORT

Detail Map 2



For More Information Call VISTA Information Solutions, Inc. at 1 - 800 - 767 - 0403

Report ID: 225230001

Date of Report: November 6, 1998

Page #3b

MAP ID	WITHIN 500 FEET	VISTA ID DISTANCE DIRECTION	A												
			INPL	TSD	SPL	SCL	CERCLIS/FRAP	LUST	SWLF	NON ASTM	UST	AST	SPILLS		
11	MARLEE ELECTRONICS CORP 909 W OLIVE ST INGLEWOOD, CA 90301	258954 5.06 MI SE									X				
11	MS BODY PAINT 319 S GLASGOW AVE INGLEWOOD, CA 90301	286235 6.08 MI SE									X				
11	GLASGOW PROPERTY 315 GLASGOW AVFNU INGLEWOOD, CA 90301	7291421 0.08 MI SE						X							
11	AIRPORT BUSINESS CENTER 315 GLASGOW AVE S INGLEWOOD, CA 90301	2748891 0.08 MI SE						X							
12	RA WHITE INC 967 W. HYDE PARK BLVD INGLEWOOD, CA 90302	247478 0.66 MI E									X				
12	INCA ONE CORP 959 W HYDEPARK BLVD INGLEWOOD, CA 90302	207248 0.66 MI E									X				
12	UNIVERSAL MAIL DELIVERY 925 W HYDE PARK INGLEWOOD, CA 90302	4079621 0.67 MI E										X			
12	TECHNOVANCE CORPORATION 958 W HYDE PARK BLVD INGLEWOOD, CA 90302	418175 0.67 MI E									X				
12	PRECISIONS PLASTICS PRIG CO# 944 WEST HYDE PARK BLVD INGLEWOOD, CA 90302	328185 0.67 MI E									X				
12	INTERNATIONAL MARINE 904 W HYDE PARK BLVD INGLEWOOD, CA 90302	6712582 0.69 MI E									X				
13	CARCOA AUTO PAINTING NO 33 712 WEST FLORENCE AVE. INGLEWOOD, CA 90301	68642 0.09 MI E									X				
13	ROYAL AIRLINE LINEN INC 125 N ASH AVE INGLEWOOD, CA 90301	2192163 0.08 MI E									X				
14	AMERICAN BODY CONTRACTORS INC 120 GLASGOW AVE INGLEWOOD, CA 90301	18248 0.09 MI E									X				
14	STORM PRODUCTS COMPANY 112 SOUTH GLASGOW AVE INGLEWOOD, CA 90301	432286 0.06 MI E									X				
14	DIRECT DELIVERY SERVICE INC 900 W FLORENCE AVE INGLEWOOD, CA 90301	7154195 0.98 MI E										X			
15	BARNES WHOLESALE INC 740 GLASGOW AVE INGLEWOOD, CA 90301	4028032 0.07 MI SE											X		

An 'X' meets search criteria; a dot exceeds search criteria.
For more information call VISTA Information Solutions, Inc. at 1 - 800 - 767 - 0483.
Report ID: 225230-001
Version 2.6

Date of Report: November 6, 1998
Page 46

MAP ID	WITHIN 500 FEET	VISTA ID DISTANCE DIRECTION	A												
			INPL	TSD	SPL	SCL	CERCLIS/FRAP	LUST	SWLF	NON ASTM	UST	AST	SPILLS		
16	DOW CHEMICAL CO INGLEWOOD 5855 W CENTINELA INGLEWOOD, CA 90301	176514 0.07 MI N								X		X			
17	VOLT PUBLICATIONS GRAPHICS 6315 ARIZONA PLACE LOS ANGELES, CA 90045	455858 0.09 MI NW										X			
18	WORLD SERVICE (FORMER ARCO) 920 MANCHESTER BLVD W INGLEWOOD, CA 90301	2748871 0.09 MI SE								X		X			

An 'X' meets search criteria; a dot exceeds search criteria.
For more information call VISTA Information Solutions, Inc. at 1 - 800 - 767 - 0483.
Report ID: 225230-001
Version 2.6

Date of Report: November 6, 1998
Page 47

UNMAPPED SITES	VISTA ID	A											
		MPL	CORRECTS	TSD	SPL	SC1	CERCLIS/DFBP	UST	SWLF	NON ASTM	UST	AST	SPILLS
CHEVRON - INGLEWOOD OIL FIELD 1 A CIFNFGA BOUR FVARD INGLEWOOD, CA 90301	7291529						X						
SERVICE PLATING COMPANY I 1855 062ND INGLEWOOD, CA 90301	7423955								X				
MONROE JR HIGH SCH 19711 13TH AVE INGLEWOOD, CA 90301	703863								X				
STOCKER RESOURCES INC STOCKER/ LA CIENEGA INGLEWOOD, CA 90301	7206977								X				
MONOGRAM INDUSTRIES INC MARINE SANITATION 6357 ARIZONA LOS ANGELES, CA 90045	281688								X				
LA CITY DEPARTMENT OF PUBLIC WORKS LOS ANGELES, CA	6830238							X					
LA CITY DEPARTMENT OF PARKS AND RECR LOS ANGELES, CA	6830240							X					
LA CITY WASHINGTON BLVD LOS ANGELES, CA	6830241							X					
LAWRY'S CALIFORNIA CENTER 570 26 LOS ANGELES, CA	7430477								X				
CALTRANS - SOUTH GATE #2 LONG BEACH FRWY @ LOS ANGELES RIVER LOS ANGELES, CA	7308273								X				
VICKERS. FLUID CONTROL ACTUA LOS ANGELES, CA	6612771											X	



An 'X' meets search criteria; a dot exceeds search criteria.
For more information call VISTA Information Solutions, Inc. at 1-800-787-0403.
Report ID: 225230-001 Date of Report: November 6, 1998
Version 2.6 Page 46

SITE ASSESSMENT - SPECIAL REPORT

DETAILS

PROPERTY AND THE ADJACENT AREA (within 0.08469 mile)

VISTA Address*	SOUTHERN CALIFORNIA EDISON 8611 S LA CIENEGA INGLEWOOD, CA 90301	VISTA ID#:	4826115
		Distance/Direction:	0.00 MI / NA
		Plotted as:	Paint
STATE UST - State Underground Storage Tank / SRC# 1612		EPA/Agency ID:	N/A
Agency Address:	SOUTHERN CALIFORNIA EDISON 8611 S LA CIENEGA INGLEWOOD, CA 3		
Underground Tanks:	NOT REPORTED		
Aboveground Tanks:	NOT REPORTED		
Tanks Removed:	NOT REPORTED		
Tank ID:	10	Tank Status:	ACTIVE/IN SERVICE
Tank Contents:	UNKNOWN	Leak Monitoring:	UNKNOWN
Tank Age:	NOT REPORTED	Tank Piping:	UNKNOWN
Tank Size (Units):	NOT REPORTED (GALLONS)	Tank Material:	UNKNOWN
Tank ID:	21	Tank Status:	ACTIVE/IN SERVICE
Tank Contents:	UNKNOWN	Leak Monitoring:	UNKNOWN
Tank Age:	NOT REPORTED	Tank Piping:	UNKNOWN
Tank Size (Units):	NOT REPORTED (GALLONS)	Tank Material:	UNKNOWN
Tank ID:	20	Tank Status:	ACTIVE/IN SERVICE
Tank Contents:	UNKNOWN	Leak Monitoring:	UNKNOWN
Tank Age:	NOT REPORTED	Tank Piping:	UNKNOWN
Tank Size (Units):	NOT REPORTED (GALLONS)	Tank Material:	UNKNOWN
STATE LUST - State Leaking Underground Storage Tank / SRC# 4828		EPA/Agency ID:	N/A
Agency Address:	SOUTHERN CALIFORNIA EDISON 8611 LA CIENEGA BLVD INGLEWOOD, CA 90301 110630		
Facility ID:			
Leak Report Date:	3/23/1994		
Site Assessment Plan Submitted:	5/23/1994		
Pollution Characterization Date:	2/14/1995		
Remediation Plan Date:	5/05/1996		
Case Closed Date:	5/21/1997		
Substance:	GASOLINE		
Remediation Status:	CASE CLOSED		
Media Affected:	OTHER GROUND WATER		
Description / Comment:	CROSS STREET: OLIVE ST		
Description / Comment:	LOS ANGELES REGION		
Description / Comment:	R1: W DATE: 02/18/1997		
STATE LUST - State Leaking Underground Storage Tank / SRC# 4918		EPA/Agency ID:	N/A
Agency Address:	SOUTHERN CALIFORNIA EDISON 8611 LA CIENEGA BLVD INGLEWOOD, CA 90301 110630		
Facility ID:			
Leak Date:	3/23/1994		

Map ID
1



* VISTA address includes enhanced city and ZIP.
For more information call VISTA Information Solutions, Inc. at 1-800-787-0403.
Report ID: 225230-001 Date of Report: November 6, 1998
Version 2.6 Page 49

PROPERTY AND THE ADJACENT AREA (within 0.09469 mile) CONT.

Substance:	GASOLINE
Remediation Status:	CASE CLOSED
Media Affected:	SOIL AND GROUNDWATER
Description / Comment:	CROSS STREET OLIVE ST
Description / Comment:	LOCAL AGENCY: COUNTY OF LOS ANGELES

VISTA Address:	SCE - INGLEWOOD SERVICE CENTER 8611 S LA CIENEGA BLVD INGLEWOOD, CA 90301	VISTA ID#:	6874789	Map ID 1
		Distance/Direction:	0.00 MI / NA	
		Plotted as:	Point	

STATE UST - State Underground Storage Tank / SRC# 5121 Agency ID: C10685-010630R

Agency Address:	SCE - INGLEWOOD SERVICE CENTER 8611 S LA CIENEGA BLVD INGLEWOOD, CA		
Underground Tanks:	NOT REPORTED		
Aboveground Tanks:	NOT REPORTED		
Tanks Removed:	NOT REPORTED		

Tank ID:	1164301	Tank Status:	REMOVED
Tank Contents:	NOT AVAILABLE	Leak Monitoring:	NOT AVAILABLE
Tank Age:	NOT REPORTED	Tank Piping:	NOT AVAILABLE
Tank Size (Units):	NOT REPORTED (NOT AVAILABLE)	Tank Material:	NOT AVAILABLE

VISTA Address:	LOVETT ENTERPRISE 827 OLIVE ST INGLEWOOD, CA 90301	VISTA ID#:	250842	Map ID 1
		Distance/Direction:	<0.01 MI / SE	
		Plotted as:	Point	

FINOS - Facility Index System / SRC# 4940 EPA/Agency ID: N/A

Agency Address:	SAME AS ABOVE		
Indian Land:	NOT REPORTED	Federal Facility:	NO
Duns #:	197657428		
SIC Code:	7532 SVC-TOP BODY REPAIR PAINT SHOPS/7530 SVC-GENERAL AUTOMOTIVE REPAIR SHOPS		
SIC Code:	5521 RLY-USED CAR DEALERS		
Program Name:	RCRIS		
Agency ID:	CAD582327443		
Program Name:	FACILITY ACTIVE DB RECORD		
Agency ID:	197559428		

VISTA Address:	MOBIL OIL SS 11LEN 8307 S LA CIENEGA BLVD INGLEWOOD, CA 90301	VISTA ID#:	1585768	Map ID 2
		Distance/Direction:	0.00 MI / NA	
		Plotted as:	Point	

STATE UST - State Underground Storage Tank / SRC# 1612 EPA/Agency ID: N/A

Agency Address:	MOBIL OIL SS 11LEN 8307 S LA CIENEGA BLVD INGLEWOOD, CA		
Underground Tanks:	S		
Aboveground Tanks:	NOT REPORTED		
Tanks Removed:	NOT REPORTED		
Tank ID:	111	Tank Status:	ACTIVE/IN SERVICE
Tank Contents:	UNKNOWN	Leak Monitoring:	UNKNOWN
Tank Age:	NOT REPORTED	Tank Piping:	UNKNOWN
Tank Size (Units):	NOT REPORTED (GALLONS)	Tank Material:	UNKNOWN

PROPERTY AND THE ADJACENT AREA (within 0.09469 mile) CONT.

Tank ID:	211	Tank Status:	ACTIVE/IN SERVICE
Tank Contents:	UNKNOWN	Leak Monitoring:	UNKNOWN
Tank Age:	NOT REPORTED	Tank Piping:	UNKNOWN
Tank Size (Units):	NOT REPORTED (GALLONS)	Tank Material:	UNKNOWN
Tank ID:	211	Tank Status:	ACTIVE/IN SERVICE
Tank Contents:	UNKNOWN	Leak Monitoring:	UNKNOWN
Tank Age:	NOT REPORTED	Tank Piping:	UNKNOWN
Tank Size (Units):	NOT REPORTED (GALLONS)	Tank Material:	UNKNOWN
Tank ID:	411	Tank Status:	ACTIVE/IN SERVICE
Tank Contents:	UNKNOWN	Leak Monitoring:	UNKNOWN
Tank Age:	NOT REPORTED	Tank Piping:	UNKNOWN
Tank Size (Units):	NOT REPORTED (GALLONS)	Tank Material:	UNKNOWN
Tank ID:	511	Tank Status:	ACTIVE/IN SERVICE
Tank Contents:	UNKNOWN	Leak Monitoring:	UNKNOWN
Tank Age:	NOT REPORTED	Tank Piping:	UNKNOWN
Tank Size (Units):	NOT REPORTED (GALLONS)	Tank Material:	UNKNOWN

STATE LUST - State Leaking Underground Storage Tank / SRC# 4828 EPA/Agency ID: N/A

Agency Address:	MOBIL 418 LEN 8307 S LA CIENEGA BLVD S INGLEWOOD, CA 90301		
Facility ID:	109420		
Leak Report Date:	05/25/1999		
Tank Inspection Date:	05/25/1999		
Site Assessment Plan Submitted:	03/24/1999		
Site Assessment Began:	12/01/1999		
Pollution Characterization Date:	05/27/1999		
Remediation Plan Date:	11/25/1999		
Remediation Start Date:	01/29/1999		
Substance:	GASOLINE		
Remediation Event:	REMOVE FREE PRODUCT		
Remediation Status:	REMEDIAL ACTION UNDERWAY		
Media Affected:	OTHER GROUND WATER		
Description / Comment:	LOS ANGELES REGION		
Description / Comment:	REVIEW DATE: 8/23/1998		

LA Co Site Mitg - LA County Site Mitigation / SRC# 4831 Agency ID: RXSS08

Agency Address:	MOBIL OIL 8307 S LA CIENEGA CA		
Log Number:	RXSS08		
Discovery Date:	NOT REPORTED		
Abate Date:	NOT REPORTED		

CORTESE / SRC# 4840 Agency ID: I-09420

Agency Address:	MOBIL 111 LEN 8307 S LA CIENEGA INGLEWOOD, CA 90301		
List Name:	Agency Code ()		
Site ID:	NOT REPORTED		

STATE LUST - State Leaking Underground Storage Tank / SRC# 4918 EPA/Agency ID: N/A

Agency Address:	MOBIL 118 LEN 8307 S LA CIENEGA BLVD S INGLEWOOD, CA 90301		
Facility ID:	1-38420		
Leak Date:	08/25/1999		



PROPERTY AND THE ADJACENT AREA (within 0.09469 mile) CONT.

Substance: GASOLINE	
Remediation Status: REMEDIAL ACTION UNDERWAY	
Media Affected: SOIL AND GROUNDWATER	
Description / Comment: LOCAL AGENCY: COUNTY OF LOS ANGELES	
STATE UST - State Underground Storage Tank / SRC# 5121 Agency ID: 009595-009420P	
Agency Address: MOBIL OIL SS 711EN 8307 S LA CIFUEGA BLVD INGLEWOOD, CA	
Underground Tanks: NOT REPORTED	
Aboveground Tanks: NOT REPORTED	
Tanks Removed: NOT REPORTED	
Tank ID: TU	Tank Status: PERMITTED TANK
Tank Contents: NOT AVAILABLE	Leak Monitoring: NOT AVAILABLE
Tank Age: NOT REPORTED	Tank Piping: NOT AVAILABLE
Tank Size (Units): NOT REPORTED (NOT AVAILABLE)	Tank Material: NOT AVAILABLE

VISTA Address*: SHELL OIL #204-3684-1876 804 W MANCHESTER BLVD INGLEWOOD, CA 90301	VISTA ID#: 377395	Map ID 2
	Distance/Direction: 0.00 MI / NA	
	Plotted as: Point	

STATE UST - State Underground Storage Tank / SRC# 1612 EPA/Agency ID: N/A

Agency Address: SHELL OIL #204-3684-1876 804 W MANCHESTER BLVD INGLEWOOD, CA	
Underground Tanks: NOT REPORTED	
Aboveground Tanks: NOT REPORTED	
Tanks Removed: NOT REPORTED	
Tank ID: TU	Tank Status: ACTIVE/IN SERVICE
Tank Contents: UNKNOWN	Leak Monitoring: UNKNOWN
Tank Age: NOT REPORTED	Tank Piping: UNKNOWN
Tank Size (Units): NOT REPORTED (GALLONS)	Tank Material: UNKNOWN
Tank ID: TU	Tank Status: ACTIVE/IN SERVICE
Tank Contents: UNKNOWN	Leak Monitoring: UNKNOWN
Tank Age: NOT REPORTED	Tank Piping: UNKNOWN
Tank Size (Units): NOT REPORTED (GALLONS)	Tank Material: UNKNOWN
Tank ID: TU	Tank Status: ACTIVE/IN SERVICE
Tank Contents: UNKNOWN	Leak Monitoring: UNKNOWN
Tank Age: NOT REPORTED	Tank Piping: UNKNOWN
Tank Size (Units): NOT REPORTED (GALLONS)	Tank Material: UNKNOWN
Tank ID: TU	Tank Status: ACTIVE/IN SERVICE
Tank Contents: UNKNOWN	Leak Monitoring: UNKNOWN
Tank Age: NOT REPORTED	Tank Piping: UNKNOWN
Tank Size (Units): NOT REPORTED (GALLONS)	Tank Material: UNKNOWN

FINDS - Facility Index System / SRC# 4840 EPA/Agency ID: N/A

Agency Address: SHELL STA #204-3684-1876 804 W MANCHESTER INGLEWOOD, CA 90301	
Indian Land: NOT REPORTED	Federal Facility: NO
Duns #: NOT REPORTED	
SIC Code: NOT REPORTED NOT REPORTED	
Program Name: RCRA5	
Agency ID: CADD91404718	

PROPERTY AND THE ADJACENT AREA (within 0.09469 mile) CONT.

STATE UST - State Underground Storage Tank / SRC# 5121 Agency ID: 009579-009512P	
Agency Address: SHELL OIL #204-3684-1876 804 W MANCHESTER BLVD INGLEWOOD, CA	
Underground Tanks: NOT REPORTED	
Aboveground Tanks: NOT REPORTED	
Tanks Removed: NOT REPORTED	
Tank ID: TU	Tank Status: PERMITTED TANK
Tank Contents: NOT AVAILABLE	Leak Monitoring: NOT AVAILABLE
Tank Age: NOT REPORTED	Tank Piping: NOT AVAILABLE
Tank Size (Units): NOT REPORTED (NOT AVAILABLE)	Tank Material: NOT AVAILABLE

VISTA Address*: GABE'S GASOLINE STATION 7351 LA TIJERA LOS ANGELES, CA 90045	VISTA ID#: 4032515	Map ID 3
	Distance/Direction: 0.00 MI / NA	
	Plotted as: Point	

STATE UST - State Underground Storage Tank / SRC# 1612 EPA/Agency ID: N/A

Agency Address: GABE'S GASOLINE STATION 7351 LA TIJERA LOS ANGELES, CA 90045	
Underground Tanks: NOT REPORTED	
Aboveground Tanks: NOT REPORTED	
Tanks Removed: NOT REPORTED	
Tank ID: TU	Tank Status: NOT AVAILABLE
Tank Contents: NOT AVAILABLE	Leak Monitoring: UNKNOWN
Tank Age: NOT REPORTED	Tank Piping: NOT AVAILABLE
Tank Size (Units): NOT REPORTED (NOT AVAILABLE)	Tank Material: NOT AVAILABLE

VISTA Address*: 95432-CHEVRON STATION 7360 LA TIJERA LOS ANGELES, CA 90045	VISTA ID#: 4032516	Map ID 3
	Distance/Direction: 0.02 MI / NE	
	Plotted as: Point	

STATE UST - State Underground Storage Tank / SRC# 1612 EPA/Agency ID: N/A

Agency Address: SAME AS ABOVE 4	
Underground Tanks: NOT REPORTED	
Aboveground Tanks: NOT REPORTED	
Tanks Removed: NOT REPORTED	
Tank ID: TU	Tank Status: NOT AVAILABLE
Tank Contents: NOT AVAILABLE	Leak Monitoring: UNKNOWN
Tank Age: NOT REPORTED	Tank Piping: NOT AVAILABLE
Tank Size (Units): NOT REPORTED (NOT AVAILABLE)	Tank Material: NOT AVAILABLE



PROPERTY AND THE ADJACENT AREA (within 0.09469 mile) CONT.

VISTA Address: **ARCO**
7370 LA TIJERA
LOS ANGELES, CA 90045

VISTA ID#: 200218037
Distance/Direction: 0.02 MI / NE
Plotted as: Point

Map ID
3

ERNS - Emergency Response Notification System / SRC# 4939 Agency ID: 93-2343

Agency Address: SAME AS ABOVE
Spill Date Time: FEBRUARY 15, 1993 01:30:00 PM
Case Number: 93-2343
Spill Location: 7370 LA TIJERA
Source Agency: E
Discharger Org: ARCO
Material Spilled: GASOLINE, 10.00 (GAL)
Fields Not Reported: Discharger Name, Discharger Phone, Waterway Affected

Air Release: NO Land Release: YES Water Release: NO Ground Release: NO Facility Release: NO Other Release: NO

VISTA Address: **AM PM MINI MARKET**
7370 LA TIJERA
LOS ANGELES, CA 90045

VISTA ID#: 4032517
Distance/Direction: 0.02 MI / NE
Plotted as: Point

Map ID
3

STATE UST - State Underground Storage Tank / SRC# 1612 EPA/Agency ID: N/A

Agency Address: SAME AS ABOVE
Underground Tanks: 5
Aboveground Tanks: NOT REPORTED
Tanks Removed: NOT REPORTED

Tank ID:	Tank Status:	Tank Contents:	Leak Monitoring:	Tank Age:	Tank Piping:	Tank Size (Units):	Tank Material:
TU	ACTIVE/IN SERVICE	MISC. CHEMICAL	UNKNOWN	NOT REPORTED	UNKNOWN	12000 (GALLONS)	FIBERGLASS
TU	ACTIVE/IN SERVICE	MISC. CHEMICAL	UNKNOWN	NOT REPORTED	UNKNOWN	12000 (GALLONS)	FIBERGLASS
TU	ACTIVE/IN SERVICE	MISC. CHEMICAL	UNKNOWN	NOT REPORTED	UNKNOWN	12000 (GALLONS)	FIBERGLASS
TU	ACTIVE/IN SERVICE	MISC. CHEMICAL	UNKNOWN	NOT REPORTED	UNKNOWN	6000 (GALLONS)	BARE STEEL
SU	ACTIVE/IN SERVICE	OR (NOT SPECIFIED)	UNKNOWN	NOT REPORTED	UNKNOWN	550 (GALLONS)	BARE STEEL

VISTA Address: **ARCO #5157**
7370 LA TIJERA BLVD
LOS ANGELES, CA 90045

VISTA ID#: 1160458
Distance/Direction: 0.02 MI / NE
Plotted as: Point

Map ID
3

STATE LUST - State Leaking Underground Storage Tank / SRC# 4828 EPA/Agency ID: N/A

Agency Address: SAME AS ABOVE
Facility ID: 900450352

PROPERTY AND THE ADJACENT AREA (within 0.09469 mile) CONT.

Leak Report Date: 10/28/1990
Site Assessment Began: 11/04/1992
Case Closed Date: 05/22/1997
Substance: GASOLINE
Remediation Status: CASE CLOSED
Media Affected: OTHER GROUND WATER
Description / Comment: CROSS STREET: OSAGE
Description / Comment: LOS ANGELES REGION
Description / Comment: REVIEW DATE: 04/15/1997

STATE LUST - State Leaking Underground Storage Tank / SRC# 4918 EPA/Agency ID: N/A

Agency Address: SAME AS ABOVE
Facility ID: 900450352
Leak Date: 10/28/1990
Substance: GASOLINE
Remediation Status: CASE CLOSED
Media Affected: SOIL AND GROUNDWATER
Description / Comment: CROSS STREET: OSAGE
Description / Comment: LOCAL AGENCY: CITY OF LOS ANGELES

VISTA Address: **ARCO**
7370 LA TIJERA
LOS ANGELES, CA 90045

VISTA ID#: 200242096
Distance/Direction: 0.02 MI / NE
Plotted as: Point

Map ID
3

ERNS - Emergency Response Notification System / SRC# 4939 Agency ID: 93-2343

Agency Address: SAME AS ABOVE
Spill Date Time: FEBRUARY 15, 1993 01:30:00 PM
Case Number: 93-2343
Spill Location: 7370 LA TIJERA
Source Agency: E
Discharger Org: ARCO
Material Spilled: GASOLINE, 10.00 (GAL)
Fields Not Reported: Discharger Name, Discharger Phone, Waterway Affected

Air Release: NO Land Release: YES Water Release: NO Ground Release: NO Facility Release: NO Other Release: NO

VISTA Address: **A/C EQUIPMENT RENTALS**
830 W FLORENCE AVE
INGLEWOOD, CA 90301

VISTA ID#: 4349
Distance/Direction: 0.01 MI / E
Plotted as: Point

Map ID
4

STATE UST - State Underground Storage Tank / SRC# 1612 EPA/Agency ID: N/A

Agency Address: A/C EQUIPMENT RENTALS
830 W FLORENCE AVE
INGLEWOOD, CA
4
Underground Tanks:
Aboveground Tanks: NOT REPORTED
Tanks Removed: NOT REPORTED

Tank ID:	Tank Status:	Tank Contents:	Leak Monitoring:	Tank Age:	Tank Piping:	Tank Size (Units):	Tank Material:
TU	ACTIVE/IN SERVICE	UNKNOWN	UNKNOWN	NOT REPORTED	UNKNOWN	NOT REPORTED (GALLONS)	UNKNOWN

PROPERTY AND THE ADJACENT AREA (within 0.09469 mile) CONT.

Tank ID:	ZU	Tank Status:	ACTIVE/IN SERVICE
Tank Contents:	UNKNOWN	Leak Monitoring:	UNKNOWN
Tank Age:	NOT REPORTED	Tank Piping:	UNKNOWN
Tank Size (Units):	NOT REPORTED (GALLONS)	Tank Material:	UNKNOWN
Tank ID:	JU	Tank Status:	ACTIVE/IN SERVICE
Tank Contents:	UNKNOWN	Leak Monitoring:	UNKNOWN
Tank Age:	NOT REPORTED	Tank Piping:	UNKNOWN
Tank Size (Units):	NOT REPORTED (GALLONS)	Tank Material:	UNKNOWN
Tank ID:	4U	Tank Status:	ACTIVE/IN SERVICE
Tank Contents:	UNKNOWN	Leak Monitoring:	UNKNOWN
Tank Age:	NOT REPORTED	Tank Piping:	UNKNOWN
Tank Size (Units):	NOT REPORTED (GALLONS)	Tank Material:	UNKNOWN

FINDS - Facility Index System / SRC# 4940

Agency Address:	A/C EQUIPMENT RENTAL INC 639 W FLORENCE AVE INGLEWOOD, CA 90301	EPA Agency ID:	N/A
Indian Land:	NOT REPORTED	Federal Facility:	UNKNOWN
Duns #:	063403660		
SIC Code:	7353 SVC HEAVY CONSTRUCTION EQUIP RENTAL/7359 SVC EQUIPMENT RENTAL LEASING NEC		
Program Name:	RCRIS		
Agency ID:	CAD06040366		
Program Name:	FACILITY ACTIVE DB RECORD		
Agency ID:	060403690		

STATE UST - State Underground Storage Tank / SRC# 5121

Agency Address:	A/C EQUIPMENT RENTALS 639 W FLORENCE AVE INGLEWOOD, CA NOT REPORTED	Agency ID:	009830-009641P
Underground Tanks:	NOT REPORTED		
Aboveground Tanks:	NOT REPORTED		
Tanks Removed:	NOT REPORTED		
Tank ID:	UJ	Tank Status:	PERMITTED TANK
Tank Contents:	NOT AVAILABLE	Leak Monitoring:	NOT AVAILABLE
Tank Age:	NOT REPORTED	Tank Piping:	NOT AVAILABLE
Tank Size (Units):	NOT REPORTED (NOT AVAILABLE)	Tank Material:	NOT AVAILABLE

VISTA Address:	STETSON VISUAL SERVICES INC 5200 W 83RD ST LOS ANGELES, CA 90045	VISTA ID#:	1600597
		Distance/Direction:	0.07 MI / E
		Plotted as:	Point

FINDS - Facility Index System / SRC# 4940

Agency Address:	SAME AS ABOVE	EPA Agency ID:	N/A
Indian Land:	NOT REPORTED	Federal Facility:	NO
Duns #:	381600445		
SIC Code:	NOT REPORTED, NOT REPORTED		
Program Name:	RCRIS		
Agency ID:	CAD587463291		
Program Name:	FACILITY ACTIVE DB RECORD		
Agency ID:	381600445		

Map ID
4



PROPERTY AND THE ADJACENT AREA (within 0.09469 mile) CONT.

VISTA Address:	(RP)AMERICAN SHIPPERS(TRUCKER) 901 ARBOR VITAE INGLEWOOD, CA 90301	VISTA ID#:	200142124
		Distance/Direction:	0.01 MI / SF
		Plotted as:	Point

ERNS - Emergency Response Notification System / SRC# 4939

Agency Address:	(RP)AMERICAN SHIPPERS(TRUCKER) 901 ARBOR VITAE INGLEWOOD, CA	EPA Agency ID:	N/A
Spill Date Time:	JULY 31, 1987 12:01:00 AM		
Spill Location:	901 ARBOR VITAE		
Discharger Org:	(RP)AMERICAN SHIPPERS(TRUCKER)		
Material Spilled:	POLYMER RESIN, 5.60 (GAL)		
Fields Not Reported:	Crate Mount, Source Agency, Discharge Name, Discharge Phone, Waterway Affected		
Air Release:	Land Release:	Water Release:	Ground Release:
NO	YES	NO	NO
Facility Release:	Other Release: NO		

VISTA Address:	JONAS ASSOCIATES 901 W ARBOR VITAE INGLEWOOD, CA 90301	VISTA ID#:	4018605
		Distance/Direction:	0.01 MI / SE
		Plotted as:	Point

STATE UST - State Underground Storage Tank / SRC# 1612

Agency Address:	JONAS ASSOCIATES 901 W ARBOR VITAE INGLEWOOD, CA	EPA Agency ID:	N/A
Underground Tanks:	NOT REPORTED		
Aboveground Tanks:	NOT REPORTED		
Tanks Removed:	NOT REPORTED		
Tank ID:	UJ	Tank Status:	NOT AVAILABLE
Tank Contents:	NOT AVAILABLE	Leak Monitoring:	UNKNOWN
Tank Age:	NOT REPORTED	Tank Piping:	NOT AVAILABLE
Tank Size (Units):	NOT REPORTED (NOT AVAILABLE)	Tank Material:	NOT AVAILABLE

VISTA Address:	HILLSIDE MEMORIAL PK-MSLM 6001 W CENTINELA AVE CULVER CITY, CA 90230	VISTA ID#:	195766
		Distance/Direction:	0.01 MI / NW
		Plotted as:	Point

STATE UST - State Underground Storage Tank / SRC# 1612

Agency Address:	HILLSIDE MEMORIAL PK-MSLM 6001 W CENTINELA AVE LOS ANGELES, CA	EPA Agency ID:	N/A
Underground Tanks:	NOT REPORTED		
Aboveground Tanks:	NOT REPORTED		
Tanks Removed:	NOT REPORTED		
Tank ID:	JU	Tank Status:	CLOSED/REMOVED
Tank Contents:	UNLEADED GAS	Leak Monitoring:	UNKNOWN
Tank Age:	NOT REPORTED	Tank Piping:	GALVANIZED STEEL
Tank Size (Units):	6000 (GALLONS)	Tank Material:	BARE STEEL
Tank ID:	ZU	Tank Status:	CLOSED/REMOVED
Tank Contents:	UNLEAD	Leak Monitoring:	UNKNOWN
Tank Age:	NOT REPORTED	Tank Piping:	GALVANIZED STEEL
Tank Size (Units):	2000 (GALLONS)	Tank Material:	BARE STEEL

CORTESE / SRC# 4840

Agency Address:	HILLSIDE MEMORIAL PARK 6001 CENTINELA CULVER CITY, CA 90045	Agency ID:	120590-01
List Name:	Agency Code ()		
Site ID:	NOT REPORTED		



Map ID
5

Map ID
5

Map ID
6

PROPERTY AND THE ADJACENT AREA (within 0.09469 mile) CONT.

STATE UST - State Leaking Underground Storage Tank / SRC# 4918		EPA/Agency ID:	N/A
Agency Address:	HILLSIDE MEMORIAL PARK 8001 CENTINELA AVE W CULVER CITY, CA 90232		
Facility ID:	F-09822		
Leak Date:	08/17/1990		
Substance:	GASOLINE		
Remediation Status:	CASE CLOSED		
Media Affected:	SOIL ONLY		
Description / Comment:	CROSS STREET: LA CIENEGA BLVD.		
Description / Comment:	LOCAL AGENCY: COUNTY OF LOS ANGELES		
STATE UST - State Underground Storage Tank / SRC# 5121		Agency ID:	0056:6-005822R
Agency Address:	HILLSIDE MEMORIAL PK-ASLM 8001 W CENTINELA AVE LOS ANGELES, CA		
Underground Tanks:	NOT REPORTED		
Aboveground Tanks:	NOT REPORTED		
Tanks Removed:	NOT REPORTED		
Tank ID:	10	Tank Status:	REMOVED
Tank Contents:	NOT AVAILABLE	Leak Monitoring:	NOT AVAILABLE
Tank Age:	NOT REPORTED	Tank Piping:	NOT AVAILABLE
Tank Size (Units):	NOT REPORTED (NOT AVAILABLE)	Tank Material:	NOT AVAILABLE

VISTA Address:	PACIFICA PLAZA OFFICE BLDG 6106 CENTINELA LOS ANGELES, CA 90045	VISTA ID#:	1250637
		Distance/Direction:	0.01 MI / NW
		Plotted as:	Point

STATE UST - State Underground Storage Tank / SRC# 1812		EPA/Agency ID:	N/A
Agency Address:	PACIFICA PLAZA OFFICE BLDG 6106 CENTINELA LOS ANGELES, CA 90045		
Underground Tanks:	NOT REPORTED		
Aboveground Tanks:	NOT REPORTED		
Tanks Removed:	NOT REPORTED		
Tank ID:	10	Tank Status:	NOT AVAILABLE
Tank Contents:	NOT AVAILABLE	Leak Monitoring:	UNKNOWN
Tank Age:	NOT REPORTED	Tank Piping:	NOT AVAILABLE
Tank Size (Units):	NOT REPORTED (NOT AVAILABLE)	Tank Material:	NOT AVAILABLE

STATE UST - State Underground Storage Tank / SRC# 1812		EPA/Agency ID:	N/A
Agency Address:	PACIFICA PLAZA OFFICE BLDG 6106 CENTINELA LOS ANGELES, CA 90045		
Underground Tanks:	NOT REPORTED		
Aboveground Tanks:	NOT REPORTED		
Tanks Removed:	NOT REPORTED		
Tank ID:	10	Tank Status:	NOT AVAILABLE
Tank Contents:	NOT AVAILABLE	Leak Monitoring:	UNKNOWN
Tank Age:	NOT REPORTED	Tank Piping:	NOT AVAILABLE
Tank Size (Units):	NOT REPORTED (NOT AVAILABLE)	Tank Material:	NOT AVAILABLE



PROPERTY AND THE ADJACENT AREA (within 0.09469 mile) CONT.

VISTA Address:	CHEVRON USA SS 092916 5975 W CENTINELA AVE CULVER CITY, CA 90230	VISTA ID#:	3193955
		Distance/Direction:	0.02 MI / NW
		Plotted as:	Point

STATE UST - State Underground Storage Tank / SRC# 1612		EPA/Agency ID:	N/A
Agency Address:	CHEVRON USA SS 092916 5975 W CENTINELA AVE LOS ANGELES, CA		
Underground Tanks:	NOT REPORTED		
Aboveground Tanks:	NOT REPORTED		
Tanks Removed:	NOT REPORTED		
Tank ID:	10	Tank Status:	NOT AVAILABLE
Tank Contents:	NOT AVAILABLE	Leak Monitoring:	UNKNOWN
Tank Age:	NOT REPORTED	Tank Piping:	NOT AVAILABLE
Tank Size (Units):	NOT REPORTED (NOT AVAILABLE)	Tank Material:	NOT AVAILABLE

CORTESE / SRC# 4840		Agency ID:	I-07144
Agency Address:	CHEVRON SA 2915 5975 CENTINELA LOS ANGELES, CA 900450000		
List Name:	Agency Code ()		
Site ID:	NOT REPORTED		

FINDS - Facility Index System / SRC# 4940		EPA/Agency ID:	N/A
Agency Address:	CHEVRON STATION 3 2916 5975 CENTINELA AVE LOS ANGELES, CA 90045		
Indian Land:	NOT REPORTED	Federal Facility:	UNKNOWN
Duns #:	03970587		
SIC Code:	7530 SVC GENERAL AUTOMOTIVE REPAIR SHOPS/5541 RET-GASOLINE SERVICE STATIONS		
SIC Code:	5812 RET-EATING PLACES		
Program Name:	RCRIS		
Agency ID:	CAD99362983		
Program Name:	FACILITY ACTIVE USE RECORD		
Agency ID:	03670587		

STATE UST - State Underground Storage Tank / SRC# 5121		Agency ID:	006912-007144P
Agency Address:	CHEVRON USA SS 092916 5975 W CENTINELA AVE LOS ANGELES, CA		
Underground Tanks:	NOT REPORTED		
Aboveground Tanks:	NOT REPORTED		
Tanks Removed:	NOT REPORTED		
Tank ID:	10	Tank Status:	PERMITTED TANK
Tank Contents:	NOT AVAILABLE	Leak Monitoring:	NOT AVAILABLE
Tank Age:	NOT REPORTED	Tank Piping:	NOT AVAILABLE
Tank Size (Units):	NOT REPORTED (NOT AVAILABLE)	Tank Material:	NOT AVAILABLE

VISTA Address:	AIRPORT MARINA FORD 5880 CENTINELA AVE LOS ANGELES, CA 90045	VISTA ID#:	3877112
		Distance/Direction:	0.02 MI / NW
		Plotted as:	Point

FINDS - Facility Index System / SRC# 4940		EPA/Agency ID:	N/A
Agency Address:	SAME AS ABOVE		
Indian Land:	NOT REPORTED	Federal Facility:	UNKNOWN
Duns #:	NOT REPORTED		
SIC Code:	NOT REPORTED NOT REPORTED		
Program Name:	RCRIS		



Map ID
6

Map ID
7

PROPERTY AND THE ADJACENT AREA (within 0.09469 mile) CONT.

Agency ID: CAD98195233

VISTA Address: HILLSIDE MEMORIAL PARK
8001 CENTINELA AVE W
CULVER CITY, CA 90232

VISTA ID#: 6478689
Distance/Direction: 0.04 MI / NW
Plotted as: Point

Map ID
7

STATE LUST - State Leaking Underground Storage Tank / SRC# 4828

Agency Address: SAME AS ABOVE
Facility ID: 145922
Leak Report Date: 08/17/1995
Site Assessment Plan Submitted: 07/05/1995
Site Assessment Began: 07/17/1995
Remediation Plan Date: 07/05/1996
Remediation Start Date: 07/31/1991
Case Closed Date: 01/30/1992
Substance: GASOLINE
Remediation Status: CASE CLOSED
Media Affected: SOIL ONLY
Description / Comment: CROSS STREET, LA CIENEGA BLVD
Description / Comment: LOS ANGELES REGION
Description / Comment: RE-NEW DATE: 06/30/1992

VISTA Address: SATURN AIRPORT MARINA
5850 CENTINELA AVE
LOS ANGELES, CA 90045

VISTA ID#: 4061645
Distance/Direction: 0.03 MI / NW
Plotted as: Point

Map ID
8

FINDS - Facility Index System / SRC# 4940

Agency Address: SAME AS ABOVE
Indian Land: NOT REPORTED
Duns #: NOT REPORTED
SIC Code: NOT REPORTED
Program Name: RCRIS
Agency ID: CAD983637479

Federal Facility: UNKNOWN

VISTA Address: FERN INTERNATIONAL INC
5840 CENTINELA
LOS ANGELES, CA 90045

VISTA ID#: 4023003
Distance/Direction: 0.03 MI / N
Plotted as: Point

Map ID
8

STATE LUST - State Underground Storage Tank / SRC# 1612

Agency Address: SAME AS ABOVE
Underground Tanks: NOT REPORTED
Aboveground Tanks: NOT REPORTED
Tanks Removed: NOT REPORTED
Tank ID: NOT AVAILABLE
Tank Contents: NOT AVAILABLE
Tank Age: NOT REPORTED
Tank Size (Units): NOT REPORTED (NOT AVAILABLE)

Tank Status: NOT AVAILABLE
Leak Monitoring: UNKNOWN
Tank Piping: NOT AVAILABLE
Tank Material: NOT AVAILABLE



* VISTA address includes enhanced city and ZIP.
For more information call VISTA Information Solutions, Inc. at 1-800-767-0403.
Report ID: 225230-001 Date of Report: November 6, 1998
Version 2.5 Page 420

PROPERTY AND THE ADJACENT AREA (within 0.09469 mile) CONT.

VISTA Address: HOWARD HUGHES PROPERTIES
06775 CENTINELA AV
LOS ANGELES, CA 90045

VISTA ID#: 6563573
Distance/Direction: 0.03 MI / NW
Plotted as: Point

Map ID
9

LA Co Site Mon - LA County Site Mitigation / SRC# 4931

Agency Address: HOWARD HUGHES PROPERTIES
06775 CENTINELA AV
CA 90045
Log Number: 882089
Discovery Date: NOT REPORTED
Abate Date: NOT REPORTED

VISTA Address: HOWARD HUGHES PROP LOT #2
6540 SEPULVEDA BLVD
WESTCHESTER, CA 90045

VISTA ID#: 2748625
Distance/Direction: 0.05 MI / NW
Plotted as: Point

Map ID
10

STATE LUST - State Leaking Underground Storage Tank / SRC# 4828

Agency Address: SAME AS ABOVE
Facility ID: 969453107
Leak Report Date: 05/27/1988
Pollution Characterization Date: 01/30/1989
Remediation Start Date: 01/03/1992
Case Closed Date: 07/17/1996
Substance: GASOLINE
Remediation Event: PUMP AND TREAT GROUND WATER
Remediation Status: CASE CLOSED
Media Affected: SOIL ONLY
Description / Comment: CROSS STREET, CENTINELA
Description / Comment: LOS ANGELES REGION
Description / Comment: REVIEW DATE: 07/10/1995

STATE LUST - State Leaking Underground Storage Tank / SRC# 4918

Agency Address: SAME AS ABOVE
Facility ID: 900460157
Leak Date: 06/27/1988
Substance: GASOLINE
Remediation Status: CASE CLOSED
Media Affected: SOIL ONLY
Description / Comment: CROSS STREET, CENTINELA
Description / Comment: LOCAL AGENCY: CITY OF LOS ANGELES

VISTA Address: CURRENT OCCUPANT
6540 S SEPULVEDA
LOS ANGELES, CA 90045

VISTA ID#: 4826391
Distance/Direction: 0.05 MI / NW
Plotted as: Point

Map ID
10

STATE LUST - State Underground Storage Tank / SRC# 1612

Agency Address: SAME AS ABOVE
Underground Tanks: 3
Aboveground Tanks: NOT REPORTED
Tanks Removed: NOT REPORTED
Tank ID: NOT AVAILABLE
Tank Contents: DIESFL
Tank Age: NOT REPORTED
Tank Size (Units): 8000 (GALLONS)

Tank Status: CLOSED
Leak Monitoring: UNKNOWN
Tank Piping: UNKNOWN
Tank Material: FIBERGLASS



* VISTA address includes enhanced city and ZIP.
For more information call VISTA Information Solutions, Inc. at 1-800-767-0403.
Report ID: 225230-001 Date of Report: November 6, 1998
Version 2.6 Page 421

PROPERTY AND THE ADJACENT AREA (within 0.09469 mile) CONT.

Tank ID:	2U	Tank Status:	CLOSED
Tank Contents:	UNLEADED GAS	Leak Monitoring:	UNKNOWN
Tank Age:	NOT REPORTED	Tank Piping:	UNKNOWN
Tank Size (Units):	8000 (GAL / GNS)	Tank Material:	FIBERGLASS
Tank ID:	3U	Tank Status:	CLOSED
Tank Contents:	UNLEADED GAS	Leak Monitoring:	UNKNOWN
Tank Age:	NOT REPORTED	Tank Piping:	UNKNOWN
Tank Size (Units):	8000 (GAL / GNS)	Tank Material:	FIBERGLASS

VISTA Address:	ANDREA BELOTTA 6530 S SEPULVEDA LOS ANGELES, CA 90045	VISTA ID#:	4043159
		Distance/Direction:	0.05 MI / NW
		Plotted as:	Point

STATE UST - State Underground Storage Tank / SRC# 1612

Agency Address:	ANDREA BELOTTA 6530 S SEPULVEDA LA, CA 90006	EPA/Agency ID:	N/A
Underground Tanks:	NOT REPORTED		
Aboveground Tanks:	NOT REPORTED		
Tanks Removed:	NOT REPORTED		

Tank ID:	1U	Tank Status:	NOT AVAILABLE
Tank Contents:	NOT AVAILABLE	Leak Monitoring:	UNKNOWN
Tank Age:	NOT REPORTED	Tank Piping:	NOT AVAILABLE
Tank Size (Units):	NOT REPORTED (NOT AVAILABLE)	Tank Material:	NOT AVAILABLE

VISTA Address:	94855-CHEVRON STATION 6530 SEPULVEDA LOS ANGELES, CA 90045	VISTA ID#:	3979076
		Distance/Direction:	0.05 MI / NW
		Plotted as:	Point

STATE UST - State Underground Storage Tank / SRC# 1612

Agency Address:	SAME AS ABOVE	EPA/Agency ID:	N/A
Underground Tanks:	4		
Aboveground Tanks:	NOT REPORTED		
Tanks Removed:	NOT REPORTED		

Tank ID:	1001U	Tank Status:	NOT AVAILABLE
Tank Contents:	NOT AVAILABLE	Leak Monitoring:	UNKNOWN
Tank Age:	NOT REPORTED	Tank Piping:	NOT AVAILABLE
Tank Size (Units):	NOT REPORTED (NOT AVAILABLE)	Tank Material:	NOT AVAILABLE

FINDS - Facility Index System / SRC# 4940

Agency Address:	CHEVRON 6530 S SEPULVEDA LOS ANGELES, CA 90045	EPA/Agency ID:	N/A
Indian Land:	NOT REPORTED	Federal Facility:	NO
Duns #:	NOT REPORTED		
SIC Code:	NOT REPORTED NOT REPORTED		

Program Name:	RCRIS
Agency ID:	CA098234211

Map ID
10

Map ID
10

PROPERTY AND THE ADJACENT AREA (within 0.08469 mile) CONT.

VISTA Address:	H H PROPERTY 6530 SEPULVEDA BLVD LOS ANGELES, CA 90045	VISTA ID#:	932015
		Distance/Direction:	0.05 MI / NW
		Plotted as:	Point

STATE UST - State Leaking Underground Storage Tank / SRC# 4828

Agency Address:	H H PROPERTY 6530 SEPULVEDA BLVD WESTCHESTER, CA 90045 900450361	EPA/Agency ID:	N/A
Facility ID:			
Leak Report Date:	2/17/1999		
Pollution Characterization Date:	12/27/1999		
Remediation Plan Date:	5/28/1999		
Remediation Start Date:	8/24/1999		
Case Closed Date:	2/11/1999		

Substance:	HYDROCARBONS
Remediation Event:	OTHER ACTIONS TAKEW
Remediation Status:	CASE CLOSED
Media Affected:	OTHER GROUND WATER
Description / Comment:	CROSS STREET - CENTINIA AVE
Description / Comment:	LOS ANGELES REGION
Description / Comment:	REVIEW DATE: 01/28/1999

STATE UST - State Leaking Underground Storage Tank / SRC# 4918

Agency Address:	H H PROPERTY 6530 SEPULVEDA BLVD WESTCHESTER, CA 90045 900450361	EPA/Agency ID:	N/A
-----------------	---	----------------	-----

Facility ID:	
Leak Date:	07/11/1999
Substance:	HYDROCARBONS
Remediation Status:	CASE CLOSED
Media Affected:	SOIL AND GROUNDWATER
Description / Comment:	CROSS STREET - CENTINIA AVE
Description / Comment:	LOCAL AGENCY - CITY OF LOS ANGELES

FINDS - Facility Index System / SRC# 4940

Agency Address:	SAME AS ABOVE	EPA/Agency ID:	N/A
Indian Land:	NOT REPORTED	Federal Facility:	NO
Duns #:	NOT REPORTED		
SIC Code:	NOT REPORTED NOT REPORTED		
Program Name:	RCRIS		
Agency ID:	CA0981881107		

FINDS - Facility Index System / SRC# 4940

Agency Address:	SAME AS ABOVE	EPA/Agency ID:	N/A
Indian Land:	NOT REPORTED	Federal Facility:	UNKNOWN
Duns #:	NOT REPORTED		
SIC Code:	NOT REPORTED NOT REPORTED		

FINDS - Facility Index System / SRC# 4940

Agency Address:	SAME AS ABOVE	EPA/Agency ID:	N/A
Indian Land:	NOT REPORTED	Federal Facility:	NO
Duns #:	NOT REPORTED		
SIC Code:	NOT REPORTED NOT REPORTED		
Program Name:	RCRIS		
Agency ID:	CA0981881107		

FINDS - Facility Index System / SRC# 4940

Agency Address:	SAME AS ABOVE	EPA/Agency ID:	N/A
Indian Land:	NOT REPORTED	Federal Facility:	NO
Duns #:	NOT REPORTED		
SIC Code:	NOT REPORTED NOT REPORTED		
Program Name:	RCRIS		
Agency ID:	CA0981881107		

FINDS - Facility Index System / SRC# 4940

Agency Address:	SAME AS ABOVE	EPA/Agency ID:	N/A
Indian Land:	NOT REPORTED	Federal Facility:	UNKNOWN
Duns #:	NOT REPORTED		
SIC Code:	NOT REPORTED NOT REPORTED		

FINDS - Facility Index System / SRC# 4940

Agency Address:	SAME AS ABOVE	EPA/Agency ID:	N/A
Indian Land:	NOT REPORTED	Federal Facility:	UNKNOWN
Duns #:	NOT REPORTED		
SIC Code:	NOT REPORTED NOT REPORTED		

Map ID
10

Map ID
11

Map ID
11



* VISTA address includes enhanced city and ZIP.
For more information call VISTA Information Solutions, Inc. at 1-800-787-0403.
Report ID: 225230-001
Version 2.6

Date of Report: November 6, 1998
Page #22



* VISTA address includes enhanced city and ZIP.
For more information call VISTA Information Solutions, Inc. at 1-800-787-0403.
Report ID: 225230-001
Version 2.6

Date of Report: November 6, 1998
Page #23

PROPERTY AND THE ADJACENT AREA (within 0.09469 mile) CONT.

Program Name: RCRIS
Agency ID: CAD081982143

VISTA Address: MS BODY PAINT
319 S GLASGOW AVE
INGLEWOOD, CA 90301
VISTA ID#: 286235
Distance/Direction: 0.08 MI / SE
Plotted as: Point

Map ID

11

FINDS - Facility Index System / SRC# 4940
EPA/Agency ID: N/A

Agency Address: SAME AS ABOVE
Indian Land: NOT REPORTED
Federal Facility: UNKNOWN
Duns #: NOT REPORTED
SIC Code: NOT REPORTED / NOT REPORTED

Program Name: RCRIS
Agency ID: CAD08234008

VISTA Address: GLASGOW PROPERTY
315 GLASGOW AVENUE
INGLEWOOD, CA 90301
VISTA ID#: 7291421
Distance/Direction: 0.08 MI / SE
Plotted as: Point

Map ID

11

STATE LUST - State Leaking Underground Storage Tank / SRC# 5114
EPA/Agency ID: N/A

Agency Address: SAME AS ABOVE
Facility ID: 746
Substance: VOCs
Remediation Status: SITE ASSESSMENT
Lead Agency Contact: WS
Agency Contact: WS

VISTA Address: AIRPORT BUSINESS CENTER
315 GLASGOW AVE S
INGLEWOOD, CA 90301
VISTA ID#: 2748881
Distance/Direction: 0.08 MI / SE
Plotted as: Point

Map ID

11

STATE LUST - State Leaking Underground Storage Tank / SRC# 4828
EPA/Agency ID: N/A

Agency Address: SAME AS ABOVE
Facility ID: 903010025
Leak Report Date: 08/17/1990
Site Assessment Began: 08/17/1990
Remediation Start Date: 07/24/1992
Case Closed Date: 10/04/1996
Substance: WASTE OIL
Remediation Event: EXCAVATE AND DISPOSE
Remediation Status: CASE CLOSED
Media Affected: SOIL ONLY
Description / Comment: CROSS STREET: OLIVE ST
LOS ANGELES REGION
REVIEW DATE: 02/24/1992

STATE LUST - State Leaking Underground Storage Tank / SRC# 4918
EPA/Agency ID: N/A

Agency Address: SAME AS ABOVE
Facility ID: 903010025
Leak Date: 08/17/1990
Substance: WASTE OIL
Remediation Status: CASE CLOSED
Media Affected: SOIL ONLY
Description / Comment: CROSS STREET: OLIVE ST

Agency Address: RA WHITE INC
967 W. HYDE PARK BLVD
INGLEWOOD, CA 90302
VISTA ID#: 347478
Distance/Direction: 0.06 MI / E
Plotted as: Point

Map ID

12

FINDS - Facility Index System / SRC# 4940
EPA/Agency ID: N/A

Agency Address: RA WHITE INC
967 W. HYDE PARK BLVD
INGLEWOOD, CA 90302
Indian Land: NOT REPORTED
Federal Facility: NO
Duns #: 068239928
SIC Code: 3399 MFG-MACHINERY EXCEPT ELECTRICAL NEC
Program Name: RCRIS
Agency ID: CAD081461079

VISTA Address: INCA ONE CORP
959 W HYDEPARK BLVD
INGLEWOOD, CA 90302
VISTA ID#: 207248
Distance/Direction: 0.06 MI / E
Plotted as: Point

Map ID

12

FINDS - Facility Index System / SRC# 4940
EPA/Agency ID: N/A

Agency Address: SAME AS ABOVE
Indian Land: NOT REPORTED
Federal Facility: UNKNOWN
Duns #: NOT REPORTED
SIC Code: NOT REPORTED / NOT REPORTED
Program Name: FACILITY ACTIVE DB RECORD
008270920

VISTA Address: UNIVERSAL MAIL DELIVERY
925 W HYDE PARK
INGLEWOOD, CA 90302
VISTA ID#: 4030021
Distance/Direction: 0.07 MI / E
Plotted as: Point

Map ID

12

STATE LUST - State Leaking Underground Storage Tank / SRC# 1612
EPA/Agency ID: N/A

Agency Address: UNIVERSAL MAIL DELIVERY
925 W HYDE PARK
INGLEWOOD, CA
Underground Tanks: NOT REPORTED
Aboveground Tanks: NOT REPORTED
Tanks Removed: NOT REPORTED
Tank ID: N/A
Tank Contents: NOT AVAILABLE
Tank Age: NOT REPORTED
Tank Size (Units): NOT REPORTED (NOT AVAILABLE)

Agency Address: TECHNIVANCE CORP
956 W HYDE PARK BLVD
INGLEWOOD, CA 90302
VISTA ID#: 419725
Distance/Direction: 0.07 MI / E
Plotted as: Point

Map ID

12

FINDS - Facility Index System / SRC# 4940
EPA/Agency ID: N/A

Agency Address: TECHNIVANCE CORP
956 W HYDE PARK BLVD
INGLEWOOD, CA 90302
Indian Land: NOT REPORTED
Federal Facility: UNKNOWN
Duns #: 065581134
SIC Code: 3399 MFG-MACHINERY EXCEPT ELECTRICAL NEC
Program Name: RCRIS

VISTA Address: TECHNIVANCE CORPORATION
956 W HYDE PARK BLVD
INGLEWOOD, CA 90302
VISTA ID#: 419725
Distance/Direction: 0.07 MI / E
Plotted as: Point

FINDS - Facility Index System / SRC# 4940
EPA/Agency ID: N/A

Agency Address: TECHNIVANCE CORP
956 W HYDE PARK BLVD
INGLEWOOD, CA 90302
Indian Land: NOT REPORTED
Federal Facility: UNKNOWN
Duns #: 065581134
SIC Code: 3399 MFG-MACHINERY EXCEPT ELECTRICAL NEC
Program Name: RCRIS



PROPERTY AND THE ADJACENT AREA (within 0.09469 mile) CONT.

Agency ID:	CAD081520515		
Program Name:	FACILITY ACTIVE DB RECORD		
Agency ID:	065667734		
FINDS - Facility Index System / SRC# 4940	EPA/Agency ID:	N/A	
Agency Address:	VALLEY CLEANERS 35435 29 PALMS HWY YUCCA VALLEY, CA 92284		
Indian Land:	NOT REPORTED	Federal Facility:	NO
Duns #:	NOT REPORTED		
SIC Code:	NOT REPORTED NOT REPORTED		
Program Name:	RCRIS		
Agency ID:	CAD081638760		
Program Name:	RCRIS		
Agency ID:	CAD081622531		

VISTA Address:	PRECISIONS PLASTICS PRTG CO# 944 WEST HYDE PARK BLVD INGLEWOOD, CA 90302	VISTA ID#:	338185
		Distance/Direction:	0.07 MI / E
		Plotted as:	Point
FINDS - Facility Index System / SRC# 4940	EPA/Agency ID:	N/A	
Agency Address:	PRECISIONS PLASTICS PRTG CO# 944 W HYDE PARK BLVD INGLEWOOD, CA 90302		
Indian Land:	NOT REPORTED	Federal Facility:	UNKNOWN
Duns #:	NOT REPORTED		
SIC Code:	2751 MFG-COMMERCIAL PRINTING LETTERPRESS		
Program Name:	RCRIS		
Agency ID:	CAD045445767		

VISTA Address:	INTERNATIONAL MARINE 904 W HYDE PARK BLVD INGLEWOOD, CA 90302	VISTA ID#:	5712982
		Distance/Direction:	0.08 MI / E
		Plotted as:	Point
FINDS - Facility Index System / SRC# 4940	EPA/Agency ID:	N/A	
Agency Address:	INTL MARINE 904 W HYDE PARK BLVD INGLEWOOD, CA 90302		
Indian Land:	NOT REPORTED	Federal Facility:	NO
Duns #:	NOT REPORTED		
SIC Code:	NOT REPORTED NOT REPORTED		
Program Name:	RCRIS		
Agency ID:	CAD000504328		

VISTA Address:	CARCOA AUTO PAINTING NO.33 712 WEST FLORENCE AVE. INGLEWOOD, CA 90301	VISTA ID#:	69642
		Distance/Direction:	0.06 MI / E
		Plotted as:	Point
FINDS - Facility Index System / SRC# 4940	EPA/Agency ID:	N/A	
Agency Address:	SAME AS ABOVE		
Indian Land:	NOT REPORTED	Federal Facility:	NO
Duns #:	782871303		
SIC Code:	7532 SVC-TOP BODY REPAIR PAINT SHOPS		
Program Name:	RCRIS		
Agency ID:	CAD081435553		
Program Name:	FACILITY ACTIVE DB RECORD		
Agency ID:	782871303		

* VISTA address includes enhanced city and ZIP.
For more information call VISTA Information Solutions, Inc. at 1 - 800 - 767 - 0403.
Report ID: 225230-001 Date of Report: November 6, 1998
Version 7.5 Page 426

PROPERTY AND THE ADJACENT AREA (within 0.05469 mile) CONT.

VISTA Address:	ROYAL AIRLINE LINEN INC 125 N ASH AVE INGLEWOOD, CA 90301	VISTA ID#:	3192163
		Distance/Direction:	0.05 MI / E
		Plotted as:	Point
FINDS - Facility Index System / SRC# 4940	EPA/Agency ID:	N/A	
Agency Address:	ROYAL AIRLINE LINEN INC 125 N ASH AVE INGLEWOOD, CA 903011646		
Indian Land:	NOT REPORTED	Federal Facility:	UNKNOWN
Duns #:	NOT REPORTED		
SIC Code:	NOT REPORTED NOT REPORTED		
Program Name:	RCRIS		
Agency ID:	CAD081672952		

VISTA Address:	AMERICAN BODY CONTRACTORS INC 120 GLASGOW AVE INGLEWOOD, CA 90301	VISTA ID#:	78248
		Distance/Direction:	0.06 MI / E
		Plotted as:	Point
FINDS - Facility Index System / SRC# 4940	EPA/Agency ID:	N/A	
Agency Address:	SAME AS ABOVE		
Indian Land:	NOT REPORTED	Federal Facility:	UNKNOWN
Duns #:	NOT REPORTED		
SIC Code:	NOT REPORTED NOT REPORTED		
Program Name:	RCRIS		
Agency ID:	CAD082030947		
Program Name:	RCRIS		
Agency ID:	CAD082009556		

VISTA Address:	STORM PRODUCTS COMPANY 112 SOUTH GLASGOW AVE INGLEWOOD, CA 90301	VISTA ID#:	402260
		Distance/Direction:	0.06 MI / E
		Plotted as:	Point
FINDS - Facility Index System / SRC# 4940	EPA/Agency ID:	N/A	
Agency Address:	SAME AS ABOVE		
Indian Land:	NOT REPORTED	Federal Facility:	UNKNOWN
Duns #:	029405424		
SIC Code:	3367 MFG-NONFERROUS WIRE DRAWING INSULATING		
Program Name:	RCRIS		
Agency ID:	CAD081432474		
Program Name:	FACILITY ACTIVE DB RECORD		
Agency ID:	029405424		

VISTA Address:	DIRECT DELIVERY SERVICE INC 900 W FLORENCE AVE INGLEWOOD, CA 90301	VISTA ID#:	1154195
		Distance/Direction:	0.08 MI / E
		Plotted as:	Point
STATE UST - State Underground Storage Tank / SRC# 1812	EPA/Agency ID:	N/A	
Agency Address:	DIRECT DELIVERY SERVICE INC 900 W FLORENCE AVE INGLEWOOD, CA		
Underground Tanks:	NOT REPORTED		
Aboveground Tanks:	NOT REPORTED		
Tanks Removed:	NOT REPORTED		

* VISTA address includes enhanced city and ZIP.
For more information call VISTA Information Solutions, Inc. at 1 - 800 - 767 - 0403.
Report ID: 225230-001 Date of Report: November 6, 1998
Version 2.E Page 427

Map ID
13

Map ID
12

Map ID
12

Map ID
13

Map ID
14

Map ID
14

Map ID
14

PROPERTY AND THE ADJACENT AREA (within 0.09469 mile) CONT.

Tank ID:	10	Tank Status:	NOT AVAILABLE
Tank Contents:	NOT AVAILABLE	Leak Monitoring:	UNKNOWN
Tank Age:	NOT REPORTED	Tank Piping:	NOT AVAILABLE
Tank Size (Units):	NOT REPORTED (NOT AVAILABLE)	Tank Material:	NOT AVAILABLE

STATE UST - State Underground Storage Tank / SRC# 5121 Agency ID: 012832-013036R

Agency Address:	DIRECT DELIVERY SERVICE INC 860 W FLORENCE AVE INGLEWOOD, CA		
Underground Tanks:	NOT REPORTED		
Aboveground Tanks:	NOT REPORTED		
Tanks Removed:	NOT REPORTED		

Tank ID:	NU	Tank Status:	REMOVED
Tank Contents:	NOT AVAILABLE	Leak Monitoring:	NOT AVAILABLE
Tank Age:	NOT REPORTED	Tank Piping:	NOT AVAILABLE
Tank Size (Units):	NOT REPORTED (NOT AVAILABLE)	Tank Material:	NOT AVAILABLE

VISTA Address:	BARNES WHOLESALE INC 740 GLASGOW AVE INGLEWOOD, CA 90301	VISTA ID#:	402R032
		Distance/Direction:	0.07 MI / SE
		Plotted as:	Point

Map ID

15

STATE UST - State Underground Storage Tank / SRC# 1612 EPA/Agency ID: N/A

Agency Address:	BARNES WHOLESALE INC 740 GLASGOW AVE INGLEWOOD, CA		
Underground Tanks:	NOT REPORTED		
Aboveground Tanks:	NOT REPORTED		
Tanks Removed:	NOT REPORTED		

Tank ID:	10	Tank Status:	ACTIVE IN SERVICE
Tank Contents:	UNKNOWN	Leak Monitoring:	UNKNOWN
Tank Age:	NOT REPORTED	Tank Piping:	UNKNOWN
Tank Size (Units):	NOT REPORTED (GALLONS)	Tank Material:	UNKNOWN

STATE UST - State Underground Storage Tank / SRC# 5121 Agency ID: 013102-013376P

Agency Address:	BARNES WHOLESALE INC 740 GLASGOW AVE INGLEWOOD, CA		
Underground Tanks:	NOT REPORTED		
Aboveground Tanks:	NOT REPORTED		
Tanks Removed:	NOT REPORTED		

Tank ID:	10	Tank Status:	PERMITTED TANK
Tank Contents:	NOT AVAILABLE	Leak Monitoring:	NOT AVAILABLE
Tank Age:	NOT REPORTED	Tank Piping:	NOT AVAILABLE
Tank Size (Units):	NOT REPORTED (NOT AVAILABLE)	Tank Material:	NOT AVAILABLE

VISTA Address:	DOW CHEMICAL CO INGLEWOOD 5855 W CENTINELA INGLEWOOD, CA 90301	VISTA ID#:	126514
		Distance/Direction:	0.07 MI / N
		Plotted as:	Point

Map ID

16

Regional CERCLIS / SRC# 2462 EPA ID: CAD980736003

Agency Address:	SAME AS ABOVE		
Regional Utility Description:	OILY WASTES		

Regional CERCLIS / SRC# 2462 EPA ID: CAD980736003

Agency Address:	SAME AS ABOVE		
Regional Utility Description:	OTHER SALTS		



PROPERTY AND THE ADJACENT AREA (within 0.09469 mile) CONT.

Regional CERCLIS / SRC# 2462 EPA ID: CAD980736003

Agency Address:	SAME AS ABOVE		
Regional Utility Description:	(RESIDUENT)		

Regional CERCLIS / SRC# 2462 EPA ID: CAD980736003

Agency Address:	SAME AS ABOVE		
Regional Utility Description:	OTHER SOIL FIELD BENE TREATMENT		

Regional CERCLIS / SRC# 2462 EPA ID: CAD980736003

Agency Address:	SAME AS ABOVE		
Regional Utility Description:	HAZARD UNCERTAIN INVESTIGATION NEEDED PRIORITY		

FINDS - Facility Index System / SRC# 4940 EPA/Agency ID: N/A

Agency Address:	SAME AS ABOVE		
Indian Land:	NOT REPORTED	Federal Facility:	UNKNOWN

Duns #: NOT REPORTED

SIC Code: NOT REPORTED NOT REPORTED

Program Name: CERCLIS

Agency ID: CAD980736003

INFRAP / SRC# 4942 EPA ID: CAD980736003

Agency Address:	SAME AS ABOVE		
EPA Region:	8		
Congressional District:	28		
Federal Facility:	NOT A FEDERAL FACILITY		
Facility Ownership:	UNKNOWN		
Site Incident Category:	Unknown		
Federal Facility Docket:	Agency Code ()		
NPL Status:	NOT ON NPL		
Incident Type:	Unknown		
Proposed NPL Update #:	0		
Final NPL Update #:	0		
Financial Management System ID:	NOT REPORTED		
Latitude:	3359450		
Longitude:	11822250		
Lat/Long Source:	RESEARCHED BY THE REGION AND MANUALLY ENTERED		
Lat/Long Accuracy:	Unknown		
Dioxin Tier:	Unknown		
USGS Hydro Unit:	18070194		
RCRA Indicator:	Unknown		
Unit ID:	0		
Unit Name:	ENTIRE SITE		

Type:	DISCOVERY	Lead Agency:	EPA FUND FINANCED
Qualifier:	UNKNOWN	Category:	Unknown
Name:	NOT REPORTED	Actual Start Date:	NOT REPORTED
Plan Status:	Unknown	Actual Completion Date:	UNKNOWN
Type:	PRELIMINARY ASSESSMENT	Lead Agency:	EPA FUND FINANCED
Qualifier:	LOWER PRIORITY	Category:	Unknown
Name:	NOT REPORTED	Actual Start Date:	NOT REPORTED
Plan Status:	Unknown	Actual Completion Date:	UNKNOWN



PROPERTY AND THE ADJACENT AREA (within 0.09469 mile) CONT.

Type:	PRELIMINARY ASSESSMENT	Lead Agency:	EPA FUND-FINANCED
Qualifier:	NO FURTHER REMEDIAL ACTION PLANNED	Category:	UNKNOWN
Name:	NOT REPORTED	Actual Start Date:	NOT REPORTED
Plan Status:	UNKNOWN	Actual Completion Date:	JANUARY 1, 1999

VISTA Address:	VOLT PUBLICATIONS GRAPHICS 6315 ARIZONA PLACE LOS ANGELES, CA 90045	VISTA ID#:	455858	Map ID: 17
		Distance/Direction:	0.09 MI / NW	
		Plotted as:	Point	
FINDS - Facility Index System / SRC# 4940		EPA/Agency ID:	N/A	

Agency Address:	SAME AS ABOVE	Federal Facility:	NO
Indian Land:	NOT REPORTED		
Duns #:	NOT REPORTED		
SIC Code:	NOT REPORTED / NOT REPORTED		
Program Name:	HCRI5		
Agency ID:	CA092478124		

VISTA Address:	WORLD SERVICE (FORMER ARCO) 920 MANCHESTER BLVD W INGLEWOOD, CA 90301	VISTA ID#:	2748831	Map ID: 18
		Distance/Direction:	0.09 MI / SE	
		Plotted as:	Point	
STATE LUST - State Leaking Underground Storage Tank / SRC# 4828		EPA/Agency ID:	N/A	

Agency Address:	SAME AS ABOVE		
Facility ID:	115600		
Leak Report Date:	09/25/1991		
Site Assessment Began:	09/25/1991		
Substance:	GASOLINE		
Remediation Status:	PRELIMINARY SITE ASSESSMENT UNDERWAY		
Media Affected:	UNDEFINED		
Description / Comment:	CROSS STREET: GLASGOW		
Description / Comment:	LOS ANGELES REGION		
Description / Comment:	REVIEW DATE: 10/18/1991		

CORTESE / SRC# 4840		Agency ID:	123091-09
Agency Address:	WORLD SERVICE 920 MANCHESTER INGLEWOOD, CA 90301		
List Name:	Agency Code ()		
Site ID:	NOT REPORTED		

STATE LUST - State Leaking Underground Storage Tank / SRC# 4918		EPA/Agency ID:	N/A
Agency Address:	SAME AS ABOVE		
Facility ID:	115600		
Leak Date:	09/25/1991		
Substance:	GASOLINE		
Remediation Status:	PRELIMINARY SITE ASSESSMENT UNDERWAY		
Media Affected:	UNDEFINED		
Description / Comment:	CROSS STREET: GLASGOW		
Description / Comment:	LOCAL AGENCY: COUNTY OF LOS ANGELES		

UNMAPPED SITES

VISTA Address:	CHEVRON - INGLEWOOD OIL FIELD LA CIENEGA BOULEVARD INGLEWOOD, CA 90301	VISTA ID#:	7291536
----------------	--	------------	---------

STATE LUST - State Leaking Underground Storage Tank / SRC# 5114		EPA/Agency ID:	N/A
Agency Address:	SAME AS ABOVE		
Facility ID:	049		
Remediation Status:	NO FURTHER ACTION REQUIRED		

VISTA Address:	LA CITY DEPARTMENT OF PUBLIC WORKS LOS ANGELES, CA	VISTA ID#:	6830236
STATE SWLF - Solid Waste Landfill / SRC# 5043		Agency ID:	19-AA-5503

Agency Address:	SAME AS ABOVE		
Facility Type:	SOLID WASTE DISPOSAL FACILITY		
Facility Status:	OTHER		
Permit Status:	UNDER REVIEW		

STATE SWLF - Solid Waste Landfill / SRC# 5043		Agency ID:	19-AA-5000
Agency Address:	SAME AS ABOVE		
Facility Type:	SOLID WASTE DISPOSAL FACILITY		
Facility Status:	OTHER		
Permit Status:	UNDER REVIEW		

VISTA Address:	LA CITY DEPARTMENT OF PARKS AND RECR LOS ANGELES, CA	VISTA ID#:	6830240
STATE SWLF - Solid Waste Landfill / SRC# 5043		Agency ID:	19-AA-5534

Agency Address:	SAME AS ABOVE		
Facility Type:	SOLID WASTE DISPOSAL FACILITY		
Facility Status:	OTHER		
Permit Status:	UNDER REVIEW		

VISTA Address:	LA CITY WASHINGTON BLVD LOS ANGELES, CA	VISTA ID#:	8830243
STATE SWLF - Solid Waste Landfill / SRC# 5043		Agency ID:	19-AA-5501

Agency Address:	SAME AS ABOVE		
Facility Type:	SOLID WASTE DISPOSAL FACILITY		
Facility Status:	OTHER		
Permit Status:	UNDER REVIEW		

VISTA Address:	CALTRANS - SOUTH GATE #2 LONG BEACH FRWY @ LOS ANGELES RIVER LOS ANGELES, CA	VISTA ID#:	7309375
STATE SWLF - Solid Waste Landfill / SRC# 5043		Agency ID:	19-AA-5068

Agency Address:	SAME AS ABOVE		
Facility Type:	SOLID WASTE DISPOSAL FACILITY		
Facility Status:	CLOSED		
Permit Status:	PERMIT/ON HOLD/NSFD		



SITE ASSESSMENT - SPECIAL REPORT

DESCRIPTION OF DATABASES SEARCHED

A) DATABASES SEARCHED TO 0.09469 MILE

- NPL**
SRC#: 5074
- VISTA conducts a database search to identify all sites within .09469 mile of your property. The agency release date for NPL was August, 1998.
- The National Priorities List (NPL) is the EPA's database of uncontrolled or abandoned hazardous waste sites identified for priority remedial actions under the Superfund program. A site must meet or surpass a predetermined hazard ranking system score, be chosen as a state's top priority site, or meet three specific criteria set jointly by the US Dept of Health and Human Services and the US EPA in order to become an NPL site.
- SPL**
SRC#: 5112
- VISTA conducts a database search to identify all sites within .09469 mile of your property. The agency release date for Calsites Database: Annual Workplan Sites was July, 1998.
- This database is provided by the Cal. Environmental Protection Agency, Dept. of Toxic Substances Control. The agency may be contacted at: 916-323-3400.
- CERCLIS**
SRC#: 4941
- VISTA conducts a database search to identify all sites within .09469 mile of your property. The agency release date for CERCLIS was June, 1998.
- The CERCLIS list contains sites which are either proposed to or on the National Priorities List (NPL) and sites which are in the screening and assessment phase for possible inclusion on the NPL. The information on each site includes a history of all pre-remedial, remedial, removal and community relations activities or events at the site, financial funding information for the events, and unrestricted enforcement activities.
- Cal Cerclis**
SRC#: 2462
- VISTA conducts a database search to identify all sites within .09469 mile of your property. The agency release date for Ca Cerclis w/Regional Utility Description was June, 1995.
- This database is provided by the U.S. Environmental Protection Agency, Region 9. The agency may be contacted at: . These are regional utility descriptions for California CERCLIS sites.
- NFRAP**
SRC#: 4942
- VISTA conducts a database search to identify all sites within .09469 mile of your property. The agency release date for CERCLIS-NFRAP was June, 1998.
- NFRAP sites may be sites where, following an initial investigation, no contamination was found, contamination was removed quickly, or the contamination was not serious enough to require Federal Superfund action or NPL consideration.
- SCL**
SRC#: 5111
- VISTA conducts a database search to identify all sites within .09469 mile of your property. The agency release date for Calsites Database: All Sites except Annual Workplan Sites (incl. ASPMS) was July, 1998.
- This database is provided by the Department of Toxic Substances Control. The agency may be contacted at: .
- The Calsites database includes both known and potential sites. Two-thirds of these sites have been classified, based on available information, as needing "No Further Action" (NFA) by the Department of Toxic Substances Control. The remaining sites are in various stages of review and remediation to determine if a problem exists at the site. Several hundred sites have been remediated and are considered certified. Some of these sites may be in long term operation and maintenance.

CORRACTS **SRC#: 4467**

VISTA conducts a database search to identify all sites within .09469 mile of your property. The agency release date for HWDM5/RCRIS was February, 1998.

The EPA maintains this database of RCRA facilities which are undergoing "corrective action". A "corrective action order" is issued pursuant to RCRA Section 3008 (h) when there has been a release of hazardous waste or constituents into the environment from a RCRA facility. Corrective actions may be required beyond the facility's boundary and can be required regardless of when the release occurred, even if it predates RCRA.

ERNS **SRC#: 4939**

VISTA conducts a database search to identify all sites within .09469 mile of your property. The agency release date for ERNS was July, 1998.

The Emergency Response Notification System (ERNS) is a national database used to collect information on reported releases of oil and hazardous substances. The database contains information from spill reports made to federal authorities including the EPA, the US Coast Guard, the National Response Center and the Department of transportation. A search of the database records for the period October 1986 through January 1998 revealed information regarding reported spills of oil or hazardous substances in the stated area.

RCRA-TSD **SRC#: 4467**

VISTA conducts a database search to identify all sites within .09469 mile of your property. The agency release date for HWDM5/RCRIS was February, 1998.

The EPA's Resource Conservation and Recovery Act (RCRA) Program identifies and tracks hazardous waste from the point of generation to the point of disposal. The RCRA Facilities database is a compilation by the EPA of facilities which report generation, storage, transportation, treatment or disposal of hazardous waste. RCRA TSDs are facilities which treat, store and/or dispose of hazardous waste.

SWLF **SRC#: 5043**

VISTA conducts a database search to identify all sites within .09469 mile of your property. The agency release date for Ca Solid Waste Information System (SWIS) was July, 1998.

This database is provided by the Integrated Waste Management Board. The agency may be contacted at: 916-265-4021.

The California Solid Waste Information System (SWIS) database consists of both open as well as closed and inactive solid waste disposal facilities and transfer stations pursuant to the Solid Waste Management and Resource Recovery Act of 1972, Government Code Section 266790(b). Generally, the California Integrated Waste Management Board learns of locations of disposal facilities through permit applications and from local enforcement agencies.

LAC Landfills **SRC#: 4574**

VISTA conducts a database search to identify all sites within .09469 mile of your property. The agency release date for Los Angeles County Landfills and Transfer Stations was February, 1998.

This database is provided by the Public Health Investigations, Hazardous Material Control Program. The agency may be contacted at: 213-881-4151.

WMUDS **SRC#: 5073**

VISTA conducts a database search to identify all sites within .09469 mile of your property. The agency release date for Waste Management Unit Database System (WMUDS) was June, 1998.

This database is provided by the State Water Resources Control Board. The agency may be contacted at: 916-862-0323. This is used for program tracking and inventory of waste management units. This system contains information from the following eight main databases: Facility, Waste Management Unit, SWA1 Program Information, SWAT Report Summary Information, Chapter 15 (formerly Subchapter 15), TPCA Program Information, RCRA Program Information, Closure Information; also some information from the WDS (Waste Discharge System) This database contains

The WMUDS system also accesses information from the following databases from the Waste Discharge System (WDS): Inspections, Violations, and Enforcements. The sites contained in these databases are subject to the California Code of Regulations - Title 23, Waters.

SPILL
SRC#: 161 VISTA conducts a database search to identify all sites within .09469 mile of your property.
The agency release date for California Hazardous Materials Incident Report was December, 1990.

This database is provided by the Office of Emergency Services. The agency may be contacted at:

SPILL
SRC#: 5036 VISTA conducts a database search to identify all sites within .09469 mile of your property.
The agency release date for Region #1-Active Toxic Site Investigations-Spills was July, 1998.

This database is provided by the Regional Water Quality Control Board, Region #1 (North Coast Region). The agency may be contacted at: 707-576-2220.

LUST
SRC#: 4828 VISTA conducts a database search to identify all sites within .09469 mile of your property.
The agency release date for Lust Information System (LUSTIS) was April, 1998.

This database is provided by the California Environmental Protection Agency. The agency may be contacted at: 916-445-6532.

LUST
SRC#: 4918 VISTA conducts a database search to identify all sites within .09469 mile of your property.
The agency release date for Region #4-UST Leak List was June, 1998.

This database is provided by the Regional Water Quality Control Board, Region #4. The agency may be contacted at: 916-266-7582.

LUST
SRC#: 5114 VISTA conducts a database search to identify all sites within .09469 mile of your property.
The agency release date for Region #4-SLIC List was August, 1998.

This database is provided by the Regional Water Quality Control Board, Region #4. The agency may be contacted at: 916-266-7582.

LUST
SRC#: 5119 VISTA conducts a database search to identify all sites within .09469 mile of your property.
The agency release date for Region #6-Leaking Underground Storage Tank Listing was July, 1998.

This database is provided by the Regional Water Quality Control Board, Region #6. The agency may be contacted at: 760-241-7365.

UST's
SRC#: 1612 VISTA conducts a database search to identify all sites within .09469 mile of your property.
The agency release date for Underground Storage Tank Registrations Database was January, 1994.

This database is provided by the State Water Resources Control Board, Office of Underground Storage Tanks. The agency may be contacted at: 916-227-4337. Caution-Many states do not require registration of heating oil tanks, especially those used for residential purposes.

UST's
SRC#: 5081 VISTA conducts a database search to identify all sites within .09469 mile of your property.
The agency release date for City of El Segundo Open Tanks List was May, 1998.

This database is provided by the City of El Segundo Fire Department. The agency may be contacted at: 310-607-2239; Caution-Many states do not require registration of heating oil tanks, especially those used for residential purposes.

UST's
SRC#: 5068 VISTA conducts a database search to identify all sites within .09469 mile of your property.
The agency release date for City of Torrance Underground Storage Tank List was July, 1998.

This database is provided by the City of Torrance Fire Prevention Division. The agency may be contacted at: 310-618-2973; Caution-Many states do not require registration of heating oil tanks, especially those used for residential purposes.



UST's
SRC#: 6121 VISTA conducts a database search to identify all sites within .09469 mile of your property.
The agency release date for Los Angeles County UST "Street Number" Book was August, 1998.

This database is provided by the Los Angeles County Department of Public Works, Environmental Programs. The agency may be contacted at: 626-458-3517; Caution-Many states do not require registration of heating oil tanks, especially those used for residential purposes.

UST's
SRC#: 5187 VISTA conducts a database search to identify all sites within .09469 mile of your property.
The agency release date for Long Beach UST List was March, 1998.

This database is provided by the City of Long Beach Fire Department. The agency may be contacted at: 562-570-2560; Caution-Many states do not require registration of heating oil tanks, especially those used for residential purposes.

AST's
SRC#: 4320 VISTA conducts a database search to identify all sites within .09469 mile of your property.
The agency release date for Aboveground Storage Tank Database was December, 1997.

This database is provided by the State Water Resources Control Board. The agency may be contacted at: 916-227-4364.

LAC-Site Miti.
SRC#: 4831 VISTA conducts a database search to identify all sites within .09469 mile of your property.
The agency release date for LA County-Site Mitigation Complaint Control Log was January, 1998.

This database is provided by the Department of Health Services, LA County Public Health Investigations. The agency may be contacted at: 213-890-7806.

CORTESE
SRC#: 4840 VISTA conducts a database search to identify all sites within .09469 mile of your property.
The agency release date for Cortese List-Hazardous Waste Substance Site List was April, 1998.

This database is provided by the Office of Environmental Protection, Office of Hazardous Materials. The agency may be contacted at: 916-445-6532.

The California Governor's Office of Planning and Research annually publishes a listing of potential and confirmed hazardous waste sites throughout the State of California under Government Code Section 65962.5. This database (CORTESE) is based on input from the following: (1)CALSTATES-Department of Toxic Substances Control, Abandoned Sites Program Information Systems; (2)SARA Title III, Section 117 Toxic Chemicals Release Inventory for 1987, 1988, 1989, and 1990; (3)FINDS; (4)HWIS-Department of Toxic Substances Control, Hazardous Waste Information System. Vista has not included one time generator facilities from Cortese in our database; (5)SWRCB-State Water Resources Control Board; (6)SW-S-Integrated Waste Management Control Board (solid waste facilities); (7)AGT25-Air Resources Board, dischargers of greater than 25 tons of criteria pollutants to the air; (8)AQ25-Air Resources Board, dischargers of greater than 10 and less than 25 tons of criteria pollutants to the air; (9)UTANK-SWRCB Leaking Underground Storage Tanks; (10)UTANK-SWRCB Underground tanks reported to the SWCFPS systems; (11)IUR-Inventory Update Rule (Chemical Manufacturers); (12)WB-LF- Waste Board - Leaking Facility, site has known migration; (13)WDSE-Waste Discharge System - Enforcement Action; (14)DTSCD-Department of Toxic Substance Control Docket.



Deed Restrictions VISTA conducts a database search to identify all sites within .09409 mile of your property.
SRC#: 1703 The agency release date for **Deed Restriction Properties Report** was **April, 1994**.

This database is provided by the Department of Health Services-Land Use and Air Assessment. The agency may be contacted at: 916-323-3376. These are voluntary deed restriction agreements with owners of property who propose building residences, schools, hospitals, or day care centers on property that is "on or within 2,000 feet of a significant disposal of hazardous waste".

California has a statutory and administrative procedure under which the California Department of Health Services (DHS) may designate real property as either a "Hazardous Waste Property" or a "Border Zone Property" pursuant to California Health Safety Code Sections 25220-25241. Hazardous Waste Property is land at which hazardous waste has been deposited, creating a significant existing or potential hazard to public health and safety. A Border Zone Property is one within 2,000 feet of a hazardous waste deposit. Property within either category is restricted in use, unless a written variance is obtained from DHS. A Hazardous Waste Property designation results in a prohibition of new uses, other than a modification or expansion of an industrial or manufacturing facility on land previously owned by the facility prior to January 1, 1981. A Border Zone Property designation results in prohibition of a variety of uses involving human habitation, hospitals, schools and day care center.

Toxic Pits VISTA conducts a database search to identify all sites within .09469 mile of your property.
SRC#: 2229 The agency release date for **Summary of Toxic Pits Cleanup Facilities** was **February, 1995**.

This database is provided by the Water Quality Control Board, Division of Loans Grants. The agency may be contacted at: 916-227-4336.

Finds VISTA conducts a database search to identify all sites within .09469 mile of your property.
SRC#: 4940 The agency release date for **FINDS** was **April, 1998**.

The Facility Index System (FINDS) is a compilation of any property or site which the EPA has investigated, reviewed or been made aware of in connection with its various regulatory programs. Each record indicates the EPA Program Office that may have files on the site or facility.

End of Report



LAX Expressway Alignment Associated with Master Plan Alternative B

SITE ASSESSMENT - SPECIAL REPORT


PROPERTY INFORMATION	CLIENT INFORMATION
Project Name: Ref #: 8359-22145-CDM LAX EXPRESSWAY ALIGNMENT - MP ALTERNATIVE B 1405 LOS ANGELES, CA 90045 Latitude/Longitude: (33.974682, 118.382149)	IVETTE MUNOZ CAMP DRESSER AND MCKEE 13881 VON KARMAN AVE SUITE #650 IRVINE, CA 92612

Site Distribution Summary			within 500 feet
Agency / Database - Type of Records			
A) Databases searched to 500 feet:			
US EPA	NPL	National Priority List	0
US EPA	CORRACTS	RCRA Corrective Actions	1
US EPA	RCRA-TSD	RCRA permitted treatment, storage, disposal facilities	0
STATE	SPL	State equivalent priority list	0
STATE	SCL	State equivalent CERCLIS list	2
US EPA	CERCLIS/ VFRAP	Sites under review by US EPA	4
STATE/ REG/CO	LUST	Leaking Underground Storage Tanks	19
STATE/ REG/CO	SWLF	Solid waste landfills, incinerators, or transfer stations	0
STATE	NON ASIM	Additional federal, state and regional lists	61
STATE/ CO	UST	Registered underground storage tanks	48
STATE	AST	Registered aboveground storage tanks	1
US EPA/ STATE	SPIRLLS	ERNS and state spills lists	7

LIMITATION OF LIABILITY
Customer proceeds at its own risk in choosing to rely on VISTA services, in whole or in part, prior to proceeding with any transaction. VISTA cannot be an insurer of the accuracy of the information, errors occurring in conversion of data, or for customer's use of data. VISTA and its affiliated companies, officers, agents, employees and independent contractors cannot be held liable for accuracy, storage, delivery, loss or expense suffered by customer resulting directly or indirectly from any information provided by VISTA.

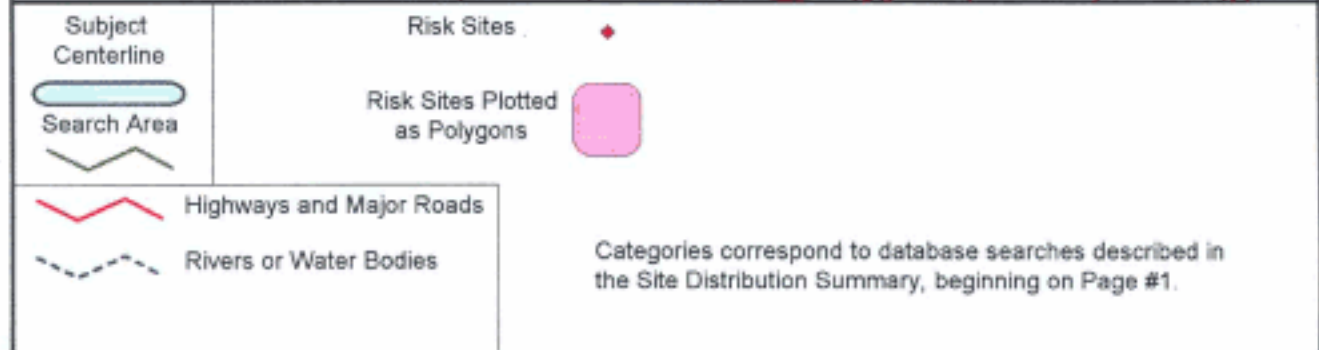
NOTES





SITE ASSESSMENT - SPECIAL REPORT

Overview Map




For More Information Call VISTA Information Solutions, Inc. at 1 - 800 - 767 - 0403

Report ID: 225229001

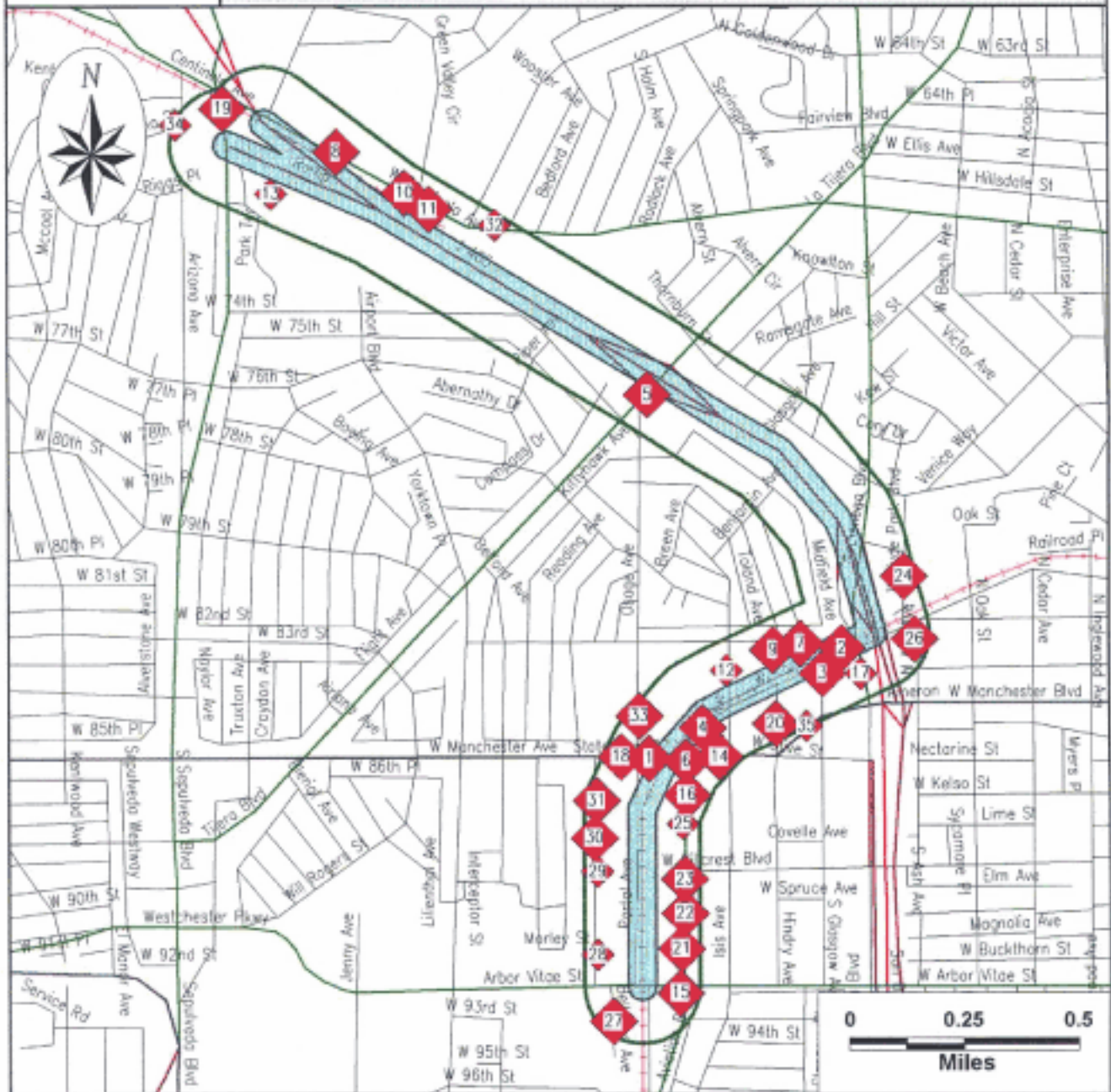
Date of Report: November 6, 1998

Page #2



SITE ASSESSMENT - SPECIAL REPORT

Detail Map



Subject Centerline	Category:	A	B	C	D	Risk Sites Plotted as Polygons
	Single Sites					
	Multiple Sites					
	Roads					
	Railroads					
	Rivers or Water Bodies					
	Utilities					

Categories correspond to database searches described in the Site Distribution Summary, beginning on Page #1.

For More Information Call VISTA Information Solutions, Inc. at 1 - 800 - 767 - 0403

Report ID: 225229001

Date of Report: November 6, 1998

Page #3

MAP ID	WITHIN 500 FEET	VISTA ID DISTANCE DIRECTION	A												
			CONTRACTS	TSO	SPL	SCL	CERCLIS/RAP	LUST	SWLF	NON-ASTM	AST	SPILLS			
8	HILLSIDE MEMORIAL PK-MSLM 6001 W CENTINELA AVE CULVER CITY, CA 90230	95765 0.01 MI NW					X		X	X					
8	PACIFICA PLAZA OFFICE BLDG 5106 CENTINELA LOS ANGELES, CA 90045	1250637 0.01 MI NW								X					
8	CHEVRON USA SS 092816 5075 W CENTINELA AVE CULVER CITY, CA 90230	2192859 0.02 MI NW							X	X					
9	JOHN E MACFARLANE 8330 HINDRY LOS ANGELES, CA 90045	1255237 0.02 MI E								X					
9	DMD DEL MAR DESIGNS 8335 HINDRY AVE LOS ANGELES, CA 90045	173808 0.02 MI E							X						
9	CHARLES CAINE CO INC 8325 HINDRY AVENUE LOS ANGELES, CA 90045	77578 0.03 MI E							X						
9	C F PRICE INC 5420 W 83RD ST LOS ANGELES, CA 90045	76400 0.05 MI E							X						
10	AIRPORT MARINA FORD 5880 CENTINELA AVE LOS ANGELES, CA 90045	3577112 0.02 MI NW							X						
10	HILLSIDE MEMORIAL PARK 6001 CENTINELA AVE W CULVER CITY, CA 90232	6478889 6.04 MI NW					X								
11	SATURN AIRPORT MARINA 5850 CENTINELA AVE LOS ANGELES, CA 90045	4087645 0.03 MI NW							X						
11	FERN INTERNATIONAL INC 5840 CENTINELA LOS ANGELES, CA 90045	4023003 0.03 MI N								X					
12	RECEIVING STATION N 8401 S. ISIS AVE. LOS ANGELES, CA 90045	1258879 0.02 MI SE											X		
13	HOWARD HUGHES PROPERTIES 06775 CENTINELA AV LOS ANGELES, CA 90045	6563573 0.02 MI NW							X						
14	SHELL OIL #204-3684-1629 1135 W MANCHESTER BLVD INGLEWOOD, CA 90301	927637 0.04 MI SF					X		X	X					
14	SHELL STATION 1135 W MANCHESTER/FLORENCE INGLEWOOD, CA 90301	1607087 0.04 MI SE							X						
14	LOS ANGELES AIRPORT URGENT CARE 1117 W MANCHESTER BLVD INGLEWOOD, CA 90301	2192804 0.05 MI SE							X						

MAP ID	WITHIN 500 FEET	VISTA ID DISTANCE DIRECTION	A												
			CONTRACTS	TSO	SPL	SCL	CERCLIS/RAP	LUST	SWLF	NON-ASTM	AST	SPILLS			
14	ULTRA CLEANERS 1117 W MANCHESTER BLVD STE E INGLEWOOD, CA 90301	3186285 0.03 MI SE									X				
14	PM SERVICE STATIONS #921 1100 W MANCHESTER BLVD INGLEWOOD, CA 90301	4033879 0.02 MI SE										X			
14	P M #0021 1100 MANCHESTER BLVD W INGLEWOOD, CA 90301	6948599 0.07 MI SE							X						
14	ELECTROSTAR 339 S ISIS AVE INGLEWOOD, CA 90301	136882 0.05 MI SE	X				X			X					
15	PRINCELAND PROPERTY 1237 ARBOR VITAE STREE INGLEWOOD, CA 90301	6652310 0.04 MI S						X			X				
15	GARRETT AIRSEARCH 9225 AVIATION LOS ANGELES, CA 90045	4824051 0.06 MI S										X			
15	GARRETT CORP AIRSEARCH INTL DIV 9225 AVIATION BLVD LOS ANGELES, CA 90045	1188711 0.06 MI S									X				
15	ALLIED SIGNAL/GARRETT THERMAL 09225 AVIATION BL LOS ANGELES, CA 90045	3882349 0.06 MI S						X		X					
15	ROW'S AUTO 9200 AVIATION LOS ANGELES, CA 90045	1255491 0.07 MI S										X			
16	COOKS H F CHINA CO 8729 AVIATION BLVD INGLEWOOD, CA 90301	101796 0.04 MI SE								X					
16	HI-GRADE POLISHING PLTG CO 8722 AVIATION BLVD INGLEWOOD, CA 90301	765218 0.05 MI SE									X				
16	CERTIFIED AIRCRAFT PROCESSING 8722 AVIATION BLVD INGLEWOOD, CA 90301	76123 0.05 MI SE									X				
17	MOBIL OIL SS 111FN 8307 S LA CIENEGA BLVD INGLEWOOD, CA 90301	1585769 0.04 MI E						X		X	X				
18	GATEWAY DRY CLEANERS 5616 W MANCHESTER LOS ANGELES, CA 90045	764852 0.05 MI SE								X					
18	HEWLETT-PACKARD COMPANY 5651 W MANCHESTER LOS ANGELES, CA 90045	807988 0.07 MI S						X			X				
19	HOWARD HUGHES PROP LOT #2 6540 SEPULVEDA BLVD WESTCHESTER, CA 90045	2746228 0.05 MI NW						X							

MAP ID	WITHIN 500 FEET	VISTA ID DISTANCE DIRECTION	A												
			NPL	CONTRACTS	TSD	SPL	SCL	CERCLIS/FRAP	UST	SWLF	NON ASTM	UST	AST	SPILLS	
27	ALLAN JONAS 9320 BELLANCA LOS ANGELES, CA 90045	4019815 0.97 MI S										X			
27	BLANCA AIR FREIGHT LTD PARTNER 9326 BELLANCA LOS ANGELES, CA 90045	4019815 0.07 MI S										X			
27	WESTERN FEDERAL CREDIT UNION 9323 BELLANCA LOS ANGELES, CA 90045	4019814 0.37 MI S										X			
28	MERLE NORMAN COSMETICS 9130 BELLANCA LOS ANGELES, CA 90045	268579 0.07 MI S					X		X	X					
29	WTC AIR FREIGHT 8900 BELLANCA LOS ANGELES, CA 90045	525700 0.07 MI S										X			
30	DYNAFLEX PRODUCTS 8820 BELLANCA AVE LOS ANGELES, CA 90045	130794 0.07 MI S								X					
30	KUEHNE AND NAGEL INC 8801 BELLANCA AVE LOS ANGELES, CA 90045	233466 0.08 MI S								X					
31	BARI OW PROMOTIONAL PRODUCTS INC 8700 BELLANCA AVE LOS ANGELES, CA 90045	666929 0.07 MI S								X					
31	TELAUTOGRAPH CORPORATION 8700 BELLANCA LOS ANGELES, CA 90045	415148 0.37 MI S								X	X				
31	FRIID-LAY, INCORPORATED 8731 BELLANCA LOS ANGELES, CA 90045	169845 0.07 MI S					X		X	X					
32	DOW CHEMICAL CO INGLEWOOD 5855 W CENTINELA INGLEWOOD, CA 90301	126514 0.07 MI N					X		X						
33	UNKNOWN 8500 SOUTH OSAGE AVE LOS ANGELES, CA 90045	200290673 0.07 MI SE													X
33	AIR EXPRESS/QUINTANA L 8500 S OSAGE AVE LOS ANGELES, CA 90045	200284177 0.07 MI SE													X
34	VOLT PUBLICATIONS GRAPHICS 6315 ARIZONA PLACE LOS ANGELES, CA 90045	455650 0.09 MI NW								X					
35	JET CAR WASH 931 W MANCHESTER BLVD INGLEWOOD, CA 90301	3199281 0.09 MI SE										X			

VISTA ID	UNMAPPED SITES	A													
		NPL	CONTRACTS	TSD	SPL	SCL	CERCLIS/FRAP	UST	SWLF	NON ASTM	UST	AST	SPILLS		
7281538	CHEVRON - INGLEWOOD OIL FIELD LA CIENEGA BOULEVARD INGLEWOOD, CA 90301											X			
7479959	SERVICE PLATING COMPANY I 1855 062ND INGLEWOOD, CA 90301												X		
7229347	STOCKER RESOURCES INC STOCKER/ LA CIENEGA INGLEWOOD, CA 90301												X		
7429300	HYPERION SEWAGE TUNNEL 1200 VISTA DELMAR LOS ANGELES, CA 90045											X			
1255049	LAX YOR 9400 TRASK LOS ANGELES, CA 90045												X		
261689	MONOGRAM INDUSTRIES INC MARINE SANITATION 6357 ARIZONA LOS ANGELES, CA 90045											X			
4223064	CHEVRON USA 220 SAN VINCENTE LOS ANGELES, CA 900000000												X		
6950288	LA CITY DEPARTMENT OF PUBLIC WORKS LOS ANGELES, CA											X			
6850240	LA CITY DEPARTMENT OF PARKS AND RECR LOS ANGELES, CA											X			
6830243	LA CITY WASHINGTON BLVD LOS ANGELES, CA											X			
1490477	LAWRY'S CALIFORNIA CENTER 570 26 LOS ANGELES, CA												X		
7308375	CALTRANS - SOUTH GATE #2 LONG BEACH FRWY @ LOS ANGELES RIVER LOS ANGELES, CA											X			
6812771	VICKERS, FLUID CONTROL ACTUA LOS ANGELES, CA													X	
223653	KAISER INTERNATIONAL BERTHS 48-53 P DF LA LOS ANGELES, CA 900000000											X			



An 'X' meets search criteria; a dot exceeds search criteria.
For more information call VISTA Information Solutions, Inc. at 1 - 800 - 767 - 0403.
Report ID: 225229-001

Date of Report: November 6, 1998
Page #16



An 'X' meets search criteria; a dot exceeds search criteria.
For more information call VISTA Information Solutions, Inc. at 1 - 800 - 767 - 0403.
Report ID: 225229-001

Date of Report: November 6, 1998
Page #17

SITE ASSESSMENT - SPECIAL REPORT

DETAILS

PROPERTY AND THE ADJACENT AREA (within 0.09459 mile)

VISTA Address:	BUDGET CAR AND TRUCK RENTAL 5560 W MANCHESTER INGLEWOOD, CA	VISTA ID#:	4033885
		Distance/Direction:	0.00 MI / NA
		Plotted as:	Point
STATE UST - State Underground Storage Tank / SRC# 1612		EPA/Agency ID:	N/A
Agency Address:	SAME AS ABOVE		
Underground Tanks:	NOT REPORTED		
Aboveground Tanks:	NOT REPORTED		
Tanks Removed:	NOT REPORTED		
Tank ID:	00	Tank Status:	NOT AVAILABLE
Tank Contents:	NOT AVAILABLE	Leak Monitoring:	UNKNOWN
Tank Age:	NOT REPORTED	Tank Piping:	NOT AVAILABLE
Tank Size (Units):	NOT REPORTED (NOT AVAILABLE)	Tank Material:	NOT AVAILABLE

Map ID
1

VISTA Address:	BUDGET RENT-A-TRUCK 5560 MANCHESTER AVE LOS ANGELES, CA 90045	VISTA ID#:	5771256
		Distance/Direction:	0.00 MI / NA
		Plotted as:	Point
STATE LUST - State Leaking Underground Storage Tank / SRC# 4828		EPA/Agency ID:	N/A
Agency Address:	BUDGET RENT-A TRUCK 5560 MANCHESTER AVE WESTCHESTER, CA 90045 900450289		
Leak Report Date:	01/31/1992		
Site Assessment Began:	02/28/1997		
Substance:	HYDROCARBONS		
Remediation Status:	PRELIMINARY SITE ASSESSMENT UNDERWAY		
Media Affected:	OTHER GROUND WATER		
Description / Comment:	CROSS STREET: OSAGE AVE		
Description / Comment:	LOS ANGELES REGION		
Description / Comment:	REVIEW DATE: 06/23/1997		

Map ID
1

CORTESE / SRC# 4840	Agency ID:	900450289
Agency Address:	BUDGET RENT-A TRUCK 5560 MANCHESTER AVE LOS ANGELES, CA 900450000 Agency Code ()	
List Name:	NOT REPORTED	
Site ID:	NOT REPORTED	
STATE LUST - State Leaking Underground Storage Tank / SRC# 4818		
Agency Address:	BUDGET RENT-A TRUCK 5560 MANCHESTER AVE WESTCHESTER, CA 90045 900450289	
Facility ID:	50450289	
Leak Date:	6/09/1992	
Substance:	HYDROCARBONS	
Remediation Status:	PRELIMINARY SITE ASSESSMENT UNDERWAY	
Media Affected:	SOIL AND GROUNDWATER	



* VISTA address includes enhanced city and ZIP.
For more information call VISTA Information Solutions, Inc. at 1 - 800 - 767 - 0403.
Report ID: 225229-001 Date of Report: November 6, 1998
Version 2.0 Page #12

PROPERTY AND THE ADJACENT AREA (within 0.09469 mile) CONT.

Description / Comment:	CROSS STREET: OSAGE AVE		
Description / Comment:	LOCAL AGENCY: CITY OF LOS ANGELES		
VISTA Address:	SPECTRUM INVESTMENT CORPORATIO 5560 W MANCHESTER LOS ANGELES, CA 90045	VISTA ID#:	4033886
		Distance/Direction:	<0.01 MI / SE
		Plotted as:	Point
STATE UST - State Underground Storage Tank / SRC# 1612		EPA/Agency ID:	N/A
Agency Address:	SAME AS ABOVE		
Underground Tanks:	NOT REPORTED		
Aboveground Tanks:	NOT REPORTED		
Tanks Removed:	NOT REPORTED		
Tank ID:	00	Tank Status:	NOT AVAILABLE
Tank Contents:	NOT AVAILABLE	Leak Monitoring:	UNKNOWN
Tank Age:	NOT REPORTED	Tank Piping:	NOT AVAILABLE
Tank Size (Units):	NOT REPORTED (NOT AVAILABLE)	Tank Material:	NOT AVAILABLE

Map ID
1

VISTA Address:	BUDGET RENT A CAR TRUCK 5560 WEST MANCHESTER BLVD LOS ANGELES, CA 90045	VISTA ID#:	61699
		Distance/Direction:	<0.01 MI / SE
		Plotted as:	Point
FINDS - Facility Index System / SRC# 4940		EPA/Agency ID:	N/A
Agency Address:	SAME AS ABOVE		
Indian Land:	NOT REPORTED	Federal Facility:	UNKNOWN
Duns #:	150027191		
SIC Code:	7314 SVC PASSENGER CAR RENTAL/313 SVC TRUCK RENTAL LEASING		
Program Name:	RCRIS		
Agency ID:	CA007634031		
Program Name:	FACILITY ACTIVE DB RECORD		
Agency ID:	150027191		

Map ID
1

VISTA Address:	ZET 1 HOUR PHOTO 5577 W MANCHESTER AVE LOS ANGELES, CA 90045	VISTA ID#:	460273
		Distance/Direction:	0.01 MI / SE
		Plotted as:	Point
FINDS - Facility Index System / SRC# 4940		EPA/Agency ID:	N/A
Agency Address:	SAME AS ABOVE		
Indian Land:	NOT REPORTED	Federal Facility:	NO
Duns #:	197679145		
SIC Code:	5946 RPT-CAMFRA PHOTOGRAPHIC SUPPLY STORES		
Program Name:	RCRIS		
Agency ID:	CA0382028918		
Program Name:	FACILITY ACTIVE DB RECORD		
Agency ID:	197679145		

Map ID
1



* VISTA address includes enhanced city and ZIP.
For more information call VISTA Information Solutions, Inc. at 1 - 800 - 767 - 0403.
Report ID: 225229-001 Date of Report: November 6, 1998
Version 2.0 Page #13

PROPERTY AND THE ADJACENT AREA (within 0.09469 mile) CONT.

VISTA Address:	A C EQUIPMENT RENTALS 830 W FLORENCE AVE INGLEWOOD, CA 90301	VISTA ID#:	4349
		Distance/Direction:	0.00 MI / NA
		Plotted as:	Point

Map ID
2

STATE UST - State Underground Storage Tank / SRC# 1612

Agency Address:	A C EQUIPMENT RENTALS 830 W FLORENCE AVE INGLEWOOD, CA 4		
Underground Tanks:	NOT REPORTED		
Aboveground Tanks:	NOT REPORTED		
Tanks Removed:	NOT REPORTED		
Tank ID:	1U	Tank Status:	ACTIVE IN SERVICE
Tank Contents:	UNKNOWN	Leak Monitoring:	UNKNOWN
Tank Age:	NOT REPORTED	Tank Piping:	UNKNOWN
Tank Size (Units):	NOT REPORTED (GALLONS)	Tank Material:	UNKNOWN
Tank ID:	2U	Tank Status:	ACTIVE IN SERVICE
Tank Contents:	UNKNOWN	Leak Monitoring:	UNKNOWN
Tank Age:	NOT REPORTED	Tank Piping:	UNKNOWN
Tank Size (Units):	NOT REPORTED (GALLONS)	Tank Material:	UNKNOWN
Tank ID:	3U	Tank Status:	ACTIVE IN SERVICE
Tank Contents:	UNKNOWN	Leak Monitoring:	UNKNOWN
Tank Age:	NOT REPORTED	Tank Piping:	UNKNOWN
Tank Size (Units):	NOT REPORTED (GALLONS)	Tank Material:	UNKNOWN
Tank ID:	4U	Tank Status:	ACTIVE IN SERVICE
Tank Contents:	UNKNOWN	Leak Monitoring:	UNKNOWN
Tank Age:	NOT REPORTED	Tank Piping:	UNKNOWN
Tank Size (Units):	NOT REPORTED (GALLONS)	Tank Material:	UNKNOWN

FINDS - Facility Index System / SRC# 4340

Agency Address:	A C EQUIPMENT RENTAL INC 830 W FLORENCE AVE INGLEWOOD, CA 90301		
Indian Land:	NOT REPORTED	Federal Facility:	UNKNOWN
Duns #:	000403960		
SIC Code:	7357 SVC-HEAVY CONSTRUCTION EQUIP RENTAL/7359 SVC-EQUIPMENT RENTAL LEASING MEC		
SIC Code:	7359 SVC-EQUIPMENT RENTAL LEASING MEC		
Program Name:	RCRIS		
Agency ID:	CAD060403069		
Program Name:	FACILITY ACTIVE DB RECORD		
Agency ID:	060403050		

STATE UST - State Underground Storage Tank / SRC# 5121

Agency Address:	A C EQUIPMENT RENTALS 830 W FLORENCE AVE INGLEWOOD, CA NOT REPORTED		
Underground Tanks:	NOT REPORTED		
Aboveground Tanks:	NOT REPORTED		
Tanks Removed:	NOT REPORTED		
Tank ID:	1U	Tank Status:	PERMITTED TANK
Tank Contents:	NOT AVAILABLE	Leak Monitoring:	NOT AVAILABLE
Tank Age:	NOT REPORTED	Tank Piping:	NOT AVAILABLE
Tank Size (Units):	NOT REPORTED (NOT AVAILABLE)	Tank Material:	NOT AVAILABLE

PROPERTY AND THE ADJACENT AREA (within 0.09469 mile) CONT.

VISTA Address:	STETSON VISUAL SERVICES INC 5200 W 83RD ST LOS ANGELES, CA 90045	VISTA ID#:	1600597
		Distance/Direction:	0.00 MI / NA
		Plotted as:	Point

Map ID
2

FINDS - Facility Index System / SRC# 4940

Agency Address:	SAME AS ABOVE		
Indian Land:	NOT REPORTED	Federal Facility:	NO
Duns #:	36100443		
SIC Code:	NOT REPORTED NOT REPORTED		
Program Name:	RCRIS		
Agency ID:	CAD987403941		
Program Name:	FACILITY ACTIVE DB RECORD		
Agency ID:	36100443		

VISTA Address:	DIRECT DELIVERY SERVICE INC 900 W FLORENCE AVE INGLEWOOD, CA 90301	VISTA ID#:	1154195
		Distance/Direction:	0.00 MI / NA
		Plotted as:	Point

Map ID
3

STATE UST - State Underground Storage Tank / SRC# 1612

Agency Address:	DIRECT DELIVERY SERVICE INC 900 W FLORENCE AVE INGLEWOOD, CA NOT REPORTED		
Underground Tanks:	NOT REPORTED		
Aboveground Tanks:	NOT REPORTED		
Tanks Removed:	NOT REPORTED		
Tank ID:	1U	Tank Status:	NOT AVAILABLE
Tank Contents:	NOT AVAILABLE	Leak Monitoring:	UNKNOWN
Tank Age:	NOT REPORTED	Tank Piping:	NOT AVAILABLE
Tank Size (Units):	NOT REPORTED (NOT AVAILABLE)	Tank Material:	NOT AVAILABLE

STATE UST - State Underground Storage Tank / SRC# 5121

Agency Address:	DIRECT DELIVERY SERVICE INC 900 W FLORENCE AVE INGLEWOOD, CA NOT REPORTED		
Underground Tanks:	NOT REPORTED		
Aboveground Tanks:	NOT REPORTED		
Tanks Removed:	NOT REPORTED		
Tank ID:	1U	Tank Status:	REMOVED
Tank Contents:	NOT AVAILABLE	Leak Monitoring:	NOT AVAILABLE
Tank Age:	NOT REPORTED	Tank Piping:	NOT AVAILABLE
Tank Size (Units):	NOT REPORTED (NOT AVAILABLE)	Tank Material:	NOT AVAILABLE

VISTA Address:	STORM PRODUCTS COMPANY 112 SOUTH GLASGOW AVE INGLEWOOD, CA 90301	VISTA ID#:	402280
		Distance/Direction:	<0.01 MI / E
		Plotted as:	Point

Map ID
3

FINDS - Facility Index System / SRC# 4940

Agency Address:	SAME AS ABOVE		
Indian Land:	NOT REPORTED	Federal Facility:	UNKNOWN
Duns #:	028806424		
SIC Code:	3377 MFG-NONFERROUS WIRE DRAWING INSULATING		
Program Name:	RCRIS		
Agency ID:	CAD06112414		
Program Name:	FACILITY ACTIVE DB RECORD		
Agency ID:	028806424		



PROPERTY AND THE ADJACENT AREA (within 0.09469 mile) CONT.

VISTA Address:	AMERICAN BODY CONTRACTORS INC 120 GLASGOW AVE INGLEWOOD, CA 90301	VISTA ID#:	18248
		Distance/Direction:	0.01 MI / E
		Plotted as:	Point
FINDS - Facility Index System / SRC# 4940		EPA/Agency ID:	N/A
Agency Address:	SAME AS ABOVE		
Indian Land:	NOT REPORTED	Federal Facility:	UNKNOWN
Duns #:	NOT REPORTED		
SIC Code:	NOT REPORTED / NOT REPORTED		
Program Name:	RCRIS		
Agency ID:	CAD682020942		
Program Name:	RCRIS		
Agency ID:	CAD082509586		

Map ID
3

VISTA Address:	INGLEWOOD CEMETERY 1145 W FLORENCE LOS ANGELES, CA 90045	VISTA ID#:	4026742
		Distance/Direction:	0.09 MI / NA
		Plotted as:	Point
STATE UST - State Underground Storage Tank / SRC# 1612		EPA/Agency ID:	N/A

Map ID
4

Agency Address:	INGLEWOOD CEMETERY 1145 W FLORENCE INGLEWOOD, CA		
Underground Tanks:	NOT REPORTED		
Aboveground Tanks:	NOT REPORTED		
Tanks Removed:	NOT REPORTED		
Tank ID:	TU	Tank Status:	NOT AVAILABLE
Tank Contents:	NOT AVAILABLE	Leak Monitoring:	UNKNOWN
Tank Age:	NOT REPORTED	Tank Piping:	NOT AVAILABLE
Tank Size (Units):	NOT REPORTED (NOT AVAILABLE)	Tank Material:	NOT AVAILABLE

VISTA Address:	AIRPORT AUTO BODY 1132 WEST FLORENCE AVENUE LOS ANGELES, CA 90045	VISTA ID#:	9379
		Distance/Direction:	0.09 MI / NA
		Plotted as:	Point
FINDS - Facility Index System / SRC# 4940		EPA/Agency ID:	N/A

Map ID
4

Agency Address:	AIRPORT AUTO BODY 1132 WEST FLORENCE AVENUE INGLEWOOD, CA 90301		
Indian Land:	NOT REPORTED	Federal Facility:	NO
Duns #:	028482107		
SIC Code:	7532 SVC-TOP BODY REPAIR PAINT SHOPS/7538 SVC-GENERAL AUTOMOTIVE REPAIR SHOPS		
Program Name:	RCRIS		
Agency ID:	CAD682411258		
Program Name:	FACILITY ACTIVE DB RECORD		
Agency ID:	078482107		

PROPERTY AND THE ADJACENT AREA (within 0.09469 mile) CONT.

VISTA Address:	GABE'S GASOLINE STATION 7351 LA TIJERA LOS ANGELES, CA 90045	VISTA ID#:	4032515
		Distance/Direction:	0.00 MI / NA
		Plotted as:	Point
STATE UST - State Underground Storage Tank / SRC# 1612		EPA/Agency ID:	N/A

Map ID
5

Agency Address:	GABE'S GASOLINE STATION 7351 LA TIJERA LOS ANGELES, CA 90000		
Underground Tanks:	NOT REPORTED		
Aboveground Tanks:	NOT REPORTED		
Tanks Removed:	NOT REPORTED		
Tank ID:	TU	Tank Status:	NOT AVAILABLE
Tank Contents:	NOT AVAILABLE	Leak Monitoring:	UNKNOWN
Tank Age:	NOT REPORTED	Tank Piping:	NOT AVAILABLE
Tank Size (Units):	NOT REPORTED (NOT AVAILABLE)	Tank Material:	NOT AVAILABLE

VISTA Address:	95432-CHEVRON STATION 7360 LA TIJERA LOS ANGELES, CA 90045	VISTA ID#:	4032516
		Distance/Direction:	0.02 MI / NE
		Plotted as:	Point
STATE UST - State Underground Storage Tank / SRC# 1612		EPA/Agency ID:	N/A

Map ID
5

Agency Address:	SAME AS ABOVE		
Underground Tanks:	4		
Aboveground Tanks:	NOT REPORTED		
Tanks Removed:	NOT REPORTED		
Tank ID:	TU	Tank Status:	NOT AVAILABLE
Tank Contents:	NOT AVAILABLE	Leak Monitoring:	UNKNOWN
Tank Age:	NOT REPORTED	Tank Piping:	NOT AVAILABLE
Tank Size (Units):	NOT REPORTED (NOT AVAILABLE)	Tank Material:	NOT AVAILABLE

VISTA Address:	ARCO 7370 LA TIJERA LOS ANGELES, CA 90045	VISTA ID#:	200218037
		Distance/Direction:	0.02 MI / NE
		Plotted as:	Point
ERNS - Emergency Response Notification System / SRC# 4939		Agency ID:	93-2343

Map ID
5

Agency Address:	SAME AS ABOVE		
Spill Date Time:	FEBRUARY 16, 1993 01:30:00 PM		
Case Number:	83-2343		
Spill Location:	7370 LA TIJERA		
Source Agency:	E		
Discharger Org:	ARCO		
Material Spilled:	GASOLINE, 10.00 (GAL)		
Fields Not Reported:	Discharger Name, Discharger Phone, Waterway Affected		
Air Release:	Land Release:	Water Release:	Ground Release:
NO	YLS	NO	NO

VISTA Address:	AM PM MINI MARKET 7370 LA TIJERA LOS ANGELES, CA 90045	VISTA ID#:	4032517
		Distance/Direction:	0.02 MI / NE
		Plotted as:	Point
STATE UST - State Underground Storage Tank / SRC# 1612		EPA/Agency ID:	N/A

Map ID
5

Agency Address:	SAME AS ABOVE		
Underground Tanks:	5		
Aboveground Tanks:	NOT REPORTED		
Tanks Removed:	NOT REPORTED		



PROPERTY AND THE ADJACENT AREA (within 0.09469 mile) CONT.

Tank ID:	TU	Tank Status:	ACTIVE/IN SERVICE
Tank Contents:	MISC. CHEMICAL	Leak Monitoring:	UNKNOWN
Tank Age:	NOT REPORTED	Tank Piping:	UNKNOWN
Tank Size (Units):	12000 (GALLONS)	Tank Material:	FIBERGLASS
Tank ID:	TV	Tank Status:	ACTIVE/IN SERVICE
Tank Contents:	MISC. CHEMICAL	Leak Monitoring:	UNKNOWN
Tank Age:	NOT REPORTED	Tank Piping:	UNKNOWN
Tank Size (Units):	12000 (GALLONS)	Tank Material:	FIBERGLASS
Tank ID:	JU	Tank Status:	ACTIVE/IN SERVICE
Tank Contents:	MISC. CHEMICAL	Leak Monitoring:	UNKNOWN
Tank Age:	NOT REPORTED	Tank Piping:	UNKNOWN
Tank Size (Units):	12000 (GALLONS)	Tank Material:	FIBERGLASS
Tank ID:	AV	Tank Status:	ACTIVE/IN SERVICE
Tank Contents:	MISC. CHEMICAL	Leak Monitoring:	UNKNOWN
Tank Age:	NOT REPORTED	Tank Piping:	UNKNOWN
Tank Size (Units):	6000 (GALLONS)	Tank Material:	BARE STEEL
Tank ID:	SU	Tank Status:	ACTIVE/IN SERVICE
Tank Contents:	OIL (NOT SPECIFIED)	Leak Monitoring:	UNKNOWN
Tank Age:	NOT REPORTED	Tank Piping:	UNKNOWN
Tank Size (Units):	550 (GALLONS)	Tank Material:	BARE STEEL

VISTA Address:	ARCO #5157 7370 LA TIJERA BLVD LOS ANGELES, CA 90045	VISTA ID#:	1150458
		Distance/Direction:	0.02 MI / NE
		Plotted as:	Point
		EPA/Agency ID:	N/A

Map ID
5

STATE LUST - State Leaking Underground Storage Tank / SRC# 4828	
Agency Address:	SAME AS ABOVE
Facility ID:	80450352
Leak Report Date:	10/26/1990
Site Assessment Began:	11/24/1993
Case Closed Date:	05/22/1997
Substance:	GASOLINE
Remediation Status:	CASE CLOSED
Media Affected:	OTHER GROUND WATER
Description / Comment:	CROSS STREET: OSAGE
Description / Comment:	LOS ANGELES REGION
Description / Comment:	REVIEW DATE: 3/4/5/1997

STATE LUST - State Leaking Underground Storage Tank / SRC# 4318		EPA/Agency ID:	N/A
Agency Address:	SAME AS ABOVE		
Facility ID:	80450352		
Leak Date:	10/26/1990		
Substance:	GASOLINE		
Remediation Status:	CASE CLOSED		
Media Affected:	SOIL AND GROUND WATER		
Description / Comment:	CROSS STREET: OSAGE		
Description / Comment:	LOCAL AGENCY: CITY OF LOS ANGELES		

PROPERTY AND THE ADJACENT AREA (within 0.09469 mile) CONT.

VISTA Address:	ARCO 7370 LA TIJERA LOS ANGELES, CA 90045	VISTA ID#:	200242096
		Distance/Direction:	0.02 MI / NE
		Plotted as:	Point
		Agency ID:	93-2343

ERNS - Emergency Response Notification System / SRC# 4939					
Agency Address:	SAME AS ABOVE				
Spill Date Time:	FEBRUARY 15, 1993 01:00:05 PM				
Case Number:	93-2343				
Spill Location:	7370 LA TIJERA				
Source Agency:	E				
Discharger Org:	ARCO				
Material Spilled:	GASOLINE, 10.00 (GAL)				
Fields Not Reported:	Discharger Name, Discharger Phone, Waterway Affected				
Air Release:	Land Release:	Water Release:	Ground Release:	Facility Release:	Other Release:
NO	YES	NO	NO	NO	NO

VISTA Address:	STEAM GENIE 8613 AVIATION BLVD INGLEWOOD, CA 90301	VISTA ID#:	398692
		Distance/Direction:	<0.01 MI / SE
		Plotted as:	Point
		EPA/Agency ID:	N/A

FINDS - Facility Index System / SRC# 4840	
Agency Address:	SAME AS ABOVE
Indian Land:	NOT REPORTED
Duns #:	NOT REPORTED
SIC Code:	NOT REPORTED
Program Name:	RCQS
Agency ID:	CADG08498259
Federal Facility:	UNKNOWN

VISTA Address:	76 PRODUCTS STATION #2365 8600 AVIATION BLVD INGLEWOOD, CA 90301	VISTA ID#:	7031662
		Distance/Direction:	<0.01 MI / SE
		Plotted as:	Point
		EPA/Agency ID:	N/A

STATE LUST - State Leaking Underground Storage Tank / SRC# 4828	
Agency Address:	SAME AS ABOVE
Facility ID:	1-09876
Leak Report Date:	12/05/1990
Site Assessment Began:	12/05/1990
Pollution Characterization Date:	01/31/1995
Remediation Plan Date:	05/06/1994
Remediation Start Date:	11/18/1996
Substance:	GASOLINE
Remediation Status:	REMEDIAL ACTION UNDERWAY
Media Affected:	OTHER GROUND WATER
Description / Comment:	CROSS STREET: MANCHESTER
Description / Comment:	LOS ANGELES REGION
Description / Comment:	REVIEW DATE: 01/30/1998

CORTESE / SRC# 4840		Agency ID:	1-09876
Agency Address:	76 PRODUCTS STATION #2365 8600 AVIATION INGLEWOOD, CA 90301		
List Name:	Agency Code ()		
Site ID:	NOT REPORTED		

Map ID
5

Map ID
6

Map ID
6

PROPERTY AND THE ADJACENT AREA (within 0.09469 mile) CONT.

STATE LUST - State Leaking Underground Storage Tank / SRC# 4918		EPA/Agency ID:	N/A
Agency Address:	SAME AS ABOVE		
Facility ID:	1-08876		
Leak Date:	12/05/1990		
Substance:	GASOLINE		
Remediation Status:	RE-MEDIAL ACTION UNDERWAY		
Media Affected:	SOIL AND GROUNDWATER		
Description / Comment:	CROSS STREET: WINCHESTER		
Description / Comment:	LOCAL AGENCY: COUNTY OF LOS ANGELES		

VISTA Address:	UNOCAL 76 SS 2365 8600 AVIATION INGLEWOOD, CA 90301	VISTA ID#:	4019217
		Distance/Direction:	<0.01 MI / SE
		Plotted as:	Point

Map ID
6

STATE UST - State Underground Storage Tank / SRC# 1612

Agency Address:		SAME AS ABOVE	
Underground Tanks:	3		
Aboveground Tanks:	NOT REPORTED		
Tanks Removed:	NOT REPORTED		
Tank ID:	TU	Tank Status:	ACTIVE IN SERVICE
Tank Contents:	UNLEADED GAS	Leak Monitoring:	UNKNOWN
Tank Age:	NOT REPORTED	Tank Piping:	FIBERGLASS
Tank Size (Units):	12000 (GALLONS)	Tank Material:	BARE STEEL
Tank ID:	TU	Tank Status:	ACTIVE IN SERVICE
Tank Contents:	(HVI FAD-H) GAS	Leak Monitoring:	UNKNOWN
Tank Age:	NOT REPORTED	Tank Piping:	FIBERGLASS
Tank Size (Units):	12000 (GALLONS)	Tank Material:	BARE STEEL
Tank ID:	SU	Tank Status:	CLOSED
Tank Contents:	OIL (NOT SPECIFIED)	Leak Monitoring:	UNKNOWN
Tank Age:	NOT REPORTED	Tank Piping:	GALVANIZED STEEL
Tank Size (Units):	550 (GALLONS)	Tank Material:	BARE STEEL

VISTA Address:	UNOCAL SVC STA #2365 8600 AVIATION BLVD INGLEWOOD, CA 90301	VISTA ID#:	438893
		Distance/Direction:	<0.01 MI / SE
		Plotted as:	Point

Map ID
6

FINDS - Facility Index System / SRC# 4940

Agency Address:		SAME AS ABOVE	
Indian Land:	NOT REPORTED	Federal Facility:	NO
Duns #:	109085845		
SIC Code:	5541 RET GASOLINE SERVICE STATIONS		
Program Name:	RCRS		
Agency ID:	CAD381643810		
Program Name:	FACILITY ACTIVE DB RECORD		
Agency ID:	109085845		

STATE UST - State Underground Storage Tank / SRC# 5121

Agency Address:	UNOCAL COMP SS 2365 8600 S AVIATION BLVD INGLEWOOD, CA	Agency ID:	010019-009876P
Underground Tanks:	NOT REPORTED		
Aboveground Tanks:	NOT REPORTED		
Tanks Removed:	NOT REPORTED		

PROPERTY AND THE ADJACENT AREA (within 0.09469 mile) CONT.

Tank ID:	TU	Tank Status:	NOT AVAILABLE
Tank Contents:	NOT AVAILABLE	Leak Monitoring:	NOT AVAILABLE
Tank Age:	NOT REPORTED	Tank Piping:	NOT AVAILABLE
Tank Size (Units):	NOT REPORTED (NOT AVAILABLE)	Tank Material:	NOT AVAILABLE

VISTA Address:	CIRCLE K STORES #6617 8600 S AVIATION BLVD INGLEWOOD, CA 90301	VISTA ID#:	6846886
		Distance/Direction:	<0.01 MI / SE
		Plotted as:	Point

Map ID
6

STATE UST - State Underground Storage Tank / SRC# 5121

Agency Address:		CIRCLE K STORES #6617 8600 S AVIATION BLVD INGLEWOOD, CA	
Underground Tanks:	NOT REPORTED		
Aboveground Tanks:	NOT REPORTED		
Tanks Removed:	NOT REPORTED		
Tank ID:	TU	Tank Status:	PERMITTED TANK
Tank Contents:	NOT AVAILABLE	Leak Monitoring:	NOT AVAILABLE
Tank Age:	NOT REPORTED	Tank Piping:	NOT AVAILABLE
Tank Size (Units):	NOT REPORTED (NOT AVAILABLE)	Tank Material:	NOT AVAILABLE

VISTA Address:	ISEY INC 8635 AVIATION BLVD INGLEWOOD, CA 90301	VISTA ID#:	212431
		Distance/Direction:	0.02 MI / SE
		Plotted as:	Point

Map ID
6

FINDS - Facility Index System / SRC# 4940

Agency Address:		SAME AS ABOVE	
Indian Land:	NOT REPORTED	Federal Facility:	UNKNOWN
Duns #:	131289350		
SIC Code:	8633 SVC-NONCOMMERCIAL RESEARCH ORGANIZATIONS/64 I&D-SEMICONDUCTORS		
Program Name:	RCRS		
Agency ID:	CAD961624780		
Program Name:	FACILITY ACTIVE DB RECORD		
Agency ID:	131289350		

VISTA Address:	UNOCAL STATION 2365 8600 AVIATION INGLEWOOD, CA 90301	VISTA ID#:	200095999
		Distance/Direction:	0.02 MI / SE
		Plotted as:	Point

Map ID
6

ERNS - Emergency Response Notification System / SRC# 4939

Agency Address:		SAME AS ABOVE	
Spill Date Time:	DECEMBER 4, 1990 08:00:00 AM		
Case Number:	91-1768		
Spill Location:	STATION 2365 2600 AVIATION		
Source Agency:	E		
Discharger Org:	UNOCAL		
Material Spilled:	GASOLINE, 6.00 (LBS)		
Waterway Affected:	NONE		
Fields Not Reported:	Discharger Name, Discharger Phone		

Air Release:	Land Release:	Water Release:	Ground Release:	Facility Release:	Other Release:
NO	YES	NO	NO	NO	NO

PROPERTY AND THE ADJACENT AREA (within 0.08463 mile) CONT.

VISTA Address:	ELECTROSTAR INC 8636 S AVIATION BLVD INGLEWOOD, CA 90301	VISTA ID#:	7205251
		Distance/Direction:	0.02 MI / SE
		Plotted as:	Point
FINDS - Facility Index System / SRC# 4940		EPA/Agency ID:	N/A
Agency Address:	ELECTROSTAR INC 8536 S AVIATION BLVD INGLEWOOD, CA 903012007		
Indian Land:	NOT REPORTED	Federal Facility:	UNKNOWN
Duns #:	NOT REPORTED		
SIC Code:	3512 MFG-CATHODE RAY TV TELEVISION PICTURE TUBES&A72 MFG-CATHODE RAY TELEVISION PICTURE TUBES		

Map ID
6

VISTA Address:	UNKNOWN 5300 W. 83RD ST LOS ANGELES, CA 90045	VISTA ID#:	200223748
		Distance/Direction:	0.01 MI / E
		Plotted as:	Point
ERNS - Emergency Response Notification System / SRC# 4938		Agency ID:	93-3278
Agency Address:	SAME AS ABOVE		
Spill Date Time:	APRIL 1, 1993 10:00:00 AM		
Case Number:	93-3278		
Spill Location:	5300 W. 83RD ST		
Source Agency:	E		
Discharger Org:	UNKNOWN		
Material Spilled:	SODIUM HYDROXIDE, 55.00 (GAL)		
Fields Not Reported:	Discharger Name, Discharger Phone, Waterway Affected		
Air Release:	Land Release:	Water Release:	Ground Release:
NO	YES	NO	NO

Map ID
7

VISTA Address:	UNKNOWN 5300 W. 83RD ST LOS ANGELES, CA 90045	VISTA ID#:	200250324
		Distance/Direction:	0.01 MI / E
		Plotted as:	Point
ERNS - Emergency Response Notification System / SRC# 4839		Agency ID:	93-3278
Agency Address:	SAME AS ABOVE		
Spill Date Time:	APRIL 1, 1993 10:00:00 AM		
Case Number:	93-3278		
Spill Location:	5300 W. 83RD ST		
Source Agency:	E		
Discharger Org:	UNKNOWN		
Material Spilled:	SODIUM HYDROXIDE, 55.00 (GAL)		
Fields Not Reported:	Discharger Name, Discharger Phone, Waterway Affected		
Air Release:	Land Release:	Water Release:	Ground Release:
NO	YES	NO	NO

Map ID
7

VISTA Address:	RYDER TRUCK RENTAL 5366 W 83RD LOS ANGELES, CA 90045	VISTA ID#:	384358
		Distance/Direction:	0.02 MI / E
		Plotted as:	Point
STATE UST - State Underground Storage Tank / SRC# 1612		EPA/Agency ID:	N/A
Agency Address:	SAME AS ABOVE		
Underground Tanks:	7		
Aboveground Tanks:	NOT REPORTED		
Tanks Removed:	NOT REPORTED		

Map ID
7

PROPERTY AND THE ADJACENT AREA (within 0.08463 mile) CONT.

Tank ID:	1U	Tank Status:	CLOSED
Tank Contents:	UNLEADED GAS	Leak Monitoring:	UNKNOWN
Tank Age:	NOT REPORTED	Tank Piping:	UNKNOWN
Tank Size (Units):	7500 (GALLONS)	Tank Material:	CONCRETE
Tank ID:	2U	Tank Status:	CLOSED
Tank Contents:	DIESEL	Leak Monitoring:	UNKNOWN
Tank Age:	NOT REPORTED	Tank Piping:	UNKNOWN
Tank Size (Units):	7500 (GALLONS)	Tank Material:	CONCRETE
Tank ID:	3U	Tank Status:	CLOSED
Tank Contents:	OIL (NOT SPECIFIED)	Leak Monitoring:	UNKNOWN
Tank Age:	NOT REPORTED	Tank Piping:	UNKNOWN
Tank Size (Units):	NOT REPORTED (GALLONS)	Tank Material:	CONCRETE
Tank ID:	4U	Tank Status:	CLOSED
Tank Contents:	MISC. CHEMICAL	Leak Monitoring:	UNKNOWN
Tank Age:	NOT REPORTED	Tank Piping:	UNKNOWN
Tank Size (Units):	NOT REPORTED (GALLONS)	Tank Material:	CONCRETE
Tank ID:	5U	Tank Status:	CLOSED
Tank Contents:	MISC. CHEMICAL	Leak Monitoring:	UNKNOWN
Tank Age:	NOT REPORTED	Tank Piping:	UNKNOWN
Tank Size (Units):	NOT REPORTED (GALLONS)	Tank Material:	CONCRETE
Tank ID:	6U	Tank Status:	CLOSED
Tank Contents:	MISC. CHEMICAL	Leak Monitoring:	UNKNOWN
Tank Age:	NOT REPORTED	Tank Piping:	UNKNOWN
Tank Size (Units):	NOT REPORTED (GALLONS)	Tank Material:	CONCRETE
Tank ID:	7U	Tank Status:	CLOSED
Tank Contents:	MISC. CHEMICAL	Leak Monitoring:	UNKNOWN
Tank Age:	NOT REPORTED	Tank Piping:	UNKNOWN
Tank Size (Units):	NOT REPORTED (GALLONS)	Tank Material:	CONCRETE

FINDS - Facility Index System / SRC# 4940		EPA/Agency ID:	N/A
Agency Address:	RYDER TRUCK RENTAL INC 5366 W 83RD ST LOS ANGELES, CA 90045		
Indian Land:	NOT REPORTED	Federal Facility:	NO
Duns #:	161602750		
SIC Code:	7513 SVC TRUCK RENTAL, LEASING		
Program Name:	RCRIS		
Agency ID:	CAD58900044		
Program Name:	FACILITY ACTIVE DB RECORD		
Agency ID:	161602750		

VISTA Address:	HILLSIDE MEMORIAL PK-MSLM 6001 W CENTINELA AVE CULVER CITY, CA 90230	VISTA ID#:	195766
		Distance/Direction:	0.01 MI / NW
		Plotted as:	Point
STATE UST - State Underground Storage Tank / SRC# 1612		EPA/Agency ID:	N/A
Agency Address:	HILLSIDE MEMORIAL PK-MSLM 6001 W CENTINELA AVE LOS ANGELES, CA		
Underground Tanks:	2		
Aboveground Tanks:	NOT REPORTED		
Tanks Removed:	NOT REPORTED		

Map ID
8



PROPERTY AND THE ADJACENT AREA (within 0.08469 mile) CONT.

Tank ID:	TU	Tank Status:	CLOSED / REMOVED
Tank Contents:	UNLEADED GAS	Leak Monitoring:	UNKNOWN
Tank Age:	NOT REPORTED	Tank Piping:	GALVANIZED STEEL
Tank Size (Units):	6000 (GALLONS)	Tank Material:	BARE STEEL
Tank ID:	ZU	Tank Status:	CLOSED / REMOVED
Tank Contents:	DIESEL	Leak Monitoring:	UNKNOWN
Tank Age:	NOT REPORTED	Tank Piping:	GALVANIZED STEEL
Tank Size (Units):	2000 (GALLONS)	Tank Material:	BARE STEEL

CORTESE / SRC# 4840 Agency ID: 120590-01

Agency Address:	HILLSIDE MEMORIAL PARK 6001 CENTINELA CULVER CITY, CA 90045 Agency Code ()
List Name:	NOT REPORTED
Site ID:	NOT REPORTED

STATE LUST - State Leaking Underground Storage Tank / SRC# 4918 EPA/Agency ID: N/A

Agency Address:	HILLSIDE MEMORIAL PARK 6001 CENTINELA AVE W CULVER CITY, CA 90232
Facility ID:	F-08922
Leak Date:	06/12/1990
Substance:	GASOLINE
Remediation Status:	CASE CLOSED
Media Affected:	SOIL ONLY
Description / Comment:	CROSS STREET: LA CIENEGA BLVD.
Description / Comment:	LOCAL AGENCY: COUNTY OF LOS ANGELES

STATE UST - State Underground Storage Tank / SRC# 5121 Agency ID: 300516-005822R

Agency Address:	HILLSIDE MEMORIAL PARK/SLM 6001 W CENTINELA AVE LOS ANGELES, CA		
Underground Tanks:	NOT REPORTED		
Aboveground Tanks:	NOT REPORTED		
Tanks Removed:	NOT REPORTED		
Tank ID:	TU	Tank Status:	REMOVED
Tank Contents:	NOT AVAILABLE	Leak Monitoring:	NOT AVAILABLE
Tank Age:	NOT REPORTED	Tank Piping:	NOT AVAILABLE
Tank Size (Units):	NOT REPORTED (NOT AVAILABLE)	Tank Material:	NOT AVAILABLE

VISTA Address:	PACIFICA PLAZA OFFICE BLDG 6106 CENTINELA LOS ANGELES, CA 90045	VISTA ID#:	1250637
		Distance/Direction:	0.01 MI / NW
		Plotted as:	Point

STATE UST - State Underground Storage Tank / SRC# 1612 EPA/Agency ID: N/A

Agency Address:	PACIFICA PLAZA OFFICE BLDG 6106 CENTINELA LOS ANGELES, CA 90020		
Underground Tanks:	NOT REPORTED		
Aboveground Tanks:	NOT REPORTED		
Tanks Removed:	NOT REPORTED		
Tank ID:	TU	Tank Status:	NOT AVAILABLE
Tank Contents:	NOT AVAILABLE	Leak Monitoring:	UNKNOWN
Tank Age:	NOT REPORTED	Tank Piping:	NOT AVAILABLE
Tank Size (Units):	NOT REPORTED (NOT AVAILABLE)	Tank Material:	NOT AVAILABLE

Map ID
8

PROPERTY AND THE ADJACENT AREA (within 0.08469 mile) CONT.

STATE UST - State Underground Storage Tank / SRC# 1612	EPA/Agency ID:	N/A
Agency Address:	PACIFICA PLAZA OFFICE BLDG 6106 CENTINELA LOS ANGELES, CA 90020 NOT REPORTED	
Underground Tanks:	NOT REPORTED	
Aboveground Tanks:	NOT REPORTED	
Tanks Removed:	NOT REPORTED	

Tank ID:	TU	Tank Status:	NOT AVAILABLE
Tank Contents:	NOT AVAILABLE	Leak Monitoring:	UNKNOWN
Tank Age:	NOT REPORTED	Tank Piping:	NOT AVAILABLE
Tank Size (Units):	NOT REPORTED (NOT AVAILABLE)	Tank Material:	NOT AVAILABLE

VISTA Address:	CHEVRON USA SS 092916 5875 W CENTINELA AVE CULVER CITY, CA 90230	VISTA ID#:	3193056
		Distance/Direction:	0.02 MI / NW
		Plotted as:	Point

Map ID
8

STATE UST - State Underground Storage Tank / SRC# 1612 EPA/Agency ID: N/A

Agency Address:	CHEVRON USA SS 092916 5875 W CENTINELA AVE LOS ANGELES, CA		
Underground Tanks:	NOT REPORTED		
Aboveground Tanks:	NOT REPORTED		
Tanks Removed:	NOT REPORTED		
Tank ID:	ZU	Tank Status:	NOT AVAILABLE
Tank Contents:	NOT AVAILABLE	Leak Monitoring:	UNKNOWN
Tank Age:	NOT REPORTED	Tank Piping:	NOT AVAILABLE
Tank Size (Units):	NOT REPORTED (NOT AVAILABLE)	Tank Material:	NOT AVAILABLE

CORTESE / SRC# 4840 Agency ID: 1-07144

Agency Address:	CHEVRON #8-2516 5875 CENTINELA LOS ANGELES, CA 90045000 Agency Code ()
List Name:	NOT REPORTED
Site ID:	NOT REPORTED

FINDS - Facility Index System / SRC# 4940 EPA/Agency ID: N/A

Agency Address:	CHEVRON STATION # 2516 5875 CENTINELA AVE LOS ANGELES, CA 90045		
Indian Land:	NOT REPORTED	Federal Facility:	UNKNOWN
Duns #:	038710587		
SIC Code:	7538 SVC GENERAL AUTOMOTIVE REPAIR SHOPS/991 RET-GASOLINE SERVICE STATIONS		
SIC Code:	5812 RET-EATING PLACES		
Program Name:	RCRS		
Agency ID:	CAD048768863		
Program Name:	FACILITY ACTIVE DB RECORD		
Agency ID:	038710587		

STATE UST - State Underground Storage Tank / SRC# 5121 Agency ID: 006912-007144P

Agency Address:	CHEVRON USA SS 092916 5875 W CENTINELA AVE LOS ANGELES, CA
Underground Tanks:	NOT REPORTED
Aboveground Tanks:	NOT REPORTED
Tanks Removed:	NOT REPORTED

PROPERTY AND THE ADJACENT AREA (within 0.09469 mile) CONT.

Tank ID:	10	Tank Status:	PERMITTED TANK
Tank Contents:	NOT AVAILABLE	Leak Monitoring:	NOT AVAILABLE
Tank Age:	NOT REPORTED	Tank Piping:	NOT AVAILABLE
Tank Size (Units):	NOT REPORTED (NOT AVAILABLE)	Tank Material:	NOT AVAILABLE

VISTA Address*:	JOHN E MACFARLANE 8330 HINDRY LOS ANGELES, CA 90045	VISTA ID#:	1255237
		Distance/Direction:	0.02 MI / E
		Plotted as:	Point

Map ID
9

STATE UST - State Underground Storage Tank / SRC# 1612	EPA/Agency ID:	N/A
Agency Address:	SAME AS ABOVE	
Underground Tanks:	4	
Aboveground Tanks:	NOT REPORTED	
Tanks Removed:	NOT REPORTED	

Tank ID:	111	Tank Status:	NOT AVAILABLE
Tank Contents:	NOT AVAILABLE	Leak Monitoring:	UNKNOWN
Tank Age:	NOT REPORTED	Tank Piping:	NOT AVAILABLE
Tank Size (Units):	NOT REPORTED (NOT AVAILABLE)	Tank Material:	NOT AVAILABLE

VISTA Address*:	DMD DEL MAR DESIGNS 8335 HINDRY AVE LOS ANGELES, CA 90045	VISTA ID#:	123808
		Distance/Direction:	0.02 MI / E
		Plotted as:	Point

Map ID
9

FINDS - Facility Index System / SRC# 4940	EPA/Agency ID:	N/A
Agency Address:	SAME AS ABOVE	
Indian Land:	NOT REPORTED	
Duns #:	NOT REPORTED	
SIC Code:	NOT REPORTED NOT REPORTED	
Program Name:	RCRIS	
Agency ID:	CAD981389288	

VISTA Address*:	CHARLES CAINE CO INC 8325 HINDRY AVENUE LOS ANGELES, CA 90045	VISTA ID#:	1757B
		Distance/Direction:	0.03 MI / E
		Plotted as:	Point

Map ID
9

FINDS - Facility Index System / SRC# 4940	EPA/Agency ID:	N/A
Agency Address:	CHARLES CAINE CO INC 8325 HINDRY AVE LOS ANGELES, CA 90045	
Indian Land:	NOT REPORTED	
Duns #:	056819057	
SIC Code:	3479 MFG-METAL COATING ALLIED SERVICES3399 MFG-SPECIAL INDUSTRY MACHINERY NEC	
SIC Code:	2759 MFG-COMMERCIAL PRINTING NEC3479 MFG-METAL COATING ALLIED SERVICES	
Program Name:	RCRIS	
Agency ID:	CAD881673742	
Program Name:	TRIS	
Agency ID:	30045CHRL5825H	
Program Name:	FACILITY ACTIVE DB RECORD	
Agency ID:	066618997	

VISTA Address*:	SATURN AIRPORT MARINA 5850 CENTINELA AVE LOS ANGELES, CA 90045	VISTA ID#:	4061645
		Distance/Direction:	0.03 MI / NW
		Plotted as:	Point

Map ID
11

PROPERTY AND THE ADJACENT AREA (within 0.09499 mile) CONT.

VISTA Address*:	C F PRICE INC 5420 W 83RD ST LOS ANGELES, CA 90045	VISTA ID#:	76408
		Distance/Direction:	0.05 MI / E
		Plotted as:	Point

Map ID
9

FINDS - Facility Index System / SRC# 4940	EPA/Agency ID:	N/A
Agency Address:	SAME AS ABOVE	
Indian Land:	NOT REPORTED	
Duns #:	NOT REPORTED	
SIC Code:	NOT REPORTED NOT REPORTED	
Program Name:	RCRIS	
Agency ID:	CAD981103924	

VISTA Address*:	AIRPORT MARINA FORD 5880 CENTINELA AVE LOS ANGELES, CA 90045	VISTA ID#:	3977112
		Distance/Direction:	0.02 MI / NW
		Plotted as:	Point

Map ID
10

FINDS - Facility Index System / SRC# 4940	EPA/Agency ID:	N/A
Agency Address:	SAME AS ABOVE	
Indian Land:	NOT REPORTED	
Duns #:	NOT REPORTED	
SIC Code:	NOT REPORTED NOT REPORTED	
Program Name:	RCRIS	
Agency ID:	CAD981182233	

VISTA Address*:	HILLSIDE MEMORIAL PARK 6001 CENTINELA AVE W CULVER CITY, CA 90232	VISTA ID#:	6478689
		Distance/Direction:	0.04 MI / NW
		Plotted as:	Point

Map ID
10

STATE LUST - State Leaking Underground Storage Tank / SRC# 4828	EPA/Agency ID:	N/A
Agency Address:	SAME AS ABOVE	
Facility ID:	1-80822	
Leak Report Date:	08/17/1990	
Site Assessment Plan Submitted:	07/03/1990	
Site Assessment Began:	09/17/1990	
Remediation Plan Date:	06/05/1990	
Remediation Start Date:	02/23/1991	
Case Closed Date:	01/06/1992	
Substance:	GASOLINE	
Remediation Status:	CASE CLOSED	
Media Affected:	SOIL ONLY	
Description / Comment:	CROSS STREET, LA CIENEGA BLVD.	
Description / Comment:	LOS ANGELES REGION	
Description / Comment:	REVIEW DATE: 06/26/1992	

VISTA Address*:	SATURN AIRPORT MARINA 5850 CENTINELA AVE LOS ANGELES, CA 90045	VISTA ID#:	4061645
		Distance/Direction:	0.03 MI / NW
		Plotted as:	Point

FINDS - Facility Index System / SRC# 4940	EPA/Agency ID:	N/A
Agency Address:	SAME AS ABOVE	
Indian Land:	NOT REPORTED	
Duns #:	NOT REPORTED	
SIC Code:	NOT REPORTED NOT REPORTED	
Program Name:	RCRIS	



PROPERTY AND THE ADJACENT AREA (within 0.09469 mile) CONT.

Agency ID: CAD883657479

VISTA Address: FERN INTERNATIONAL INC
5840 CENTINELA
LOS ANGELES, CA 90045

VISTA ID#: 4023003
Distance/Direction: 0.03 MI / N
Plotted as: Point

Map ID:
11

STATE UST - State Underground Storage Tank / SRC# 1612 EPA/Agency ID: N/A

Agency Address: SAME AS ABOVE
Underground Tanks: NOT REPORTED
Aboveground Tanks: NOT REPORTED
Tanks Removed: NOT REPORTED

Tank ID: TU Tank Status: NOT AVAILABLE
Tank Contents: NOT AVAILABLE Leak Monitoring: UNKNOWN
Tank Age: NOT REPORTED Tank Piping: NOT AVAILABLE
Tank Size (Units): NOT REPORTED (NOT AVAILABLE) Tank Material: NOT AVAILABLE

VISTA Address: RECEIVING STATION N
8401 S. ISIS AVE.
LOS ANGELES, CA 90045

VISTA ID#: 1258838
Distance/Direction: 0.03 MI / SE
Plotted as: Point

Map ID:
12

AST - Above Ground Storage Tank / SRC# 4320 EPA/Agency ID: N/A

Agency Address: SAME AS ABOVE
Underground Tanks: NOT REPORTED
Aboveground Tanks: NOT REPORTED
Tanks Removed: NOT REPORTED

VISTA Address: HOWARD HUGHES PROPERTIES
46775 CENTINELA AV
LOS ANGELES, CA 90045

VISTA ID#: 8553573
Distance/Direction: 0.03 MI / NW
Plotted as: Point

Map ID:
13

LA Co Site Mtn - LA County Site Mitigation / SRC# 4831 Agency ID: 885060

Agency Address: HOWARD HUGHES PROPERTIES
46773 CENTINELA AV
LA 90045
Log Number: 885090
Discovery Date: NOT REPORTED
Abate Date: NOT REPORTED

VISTA Address: SHELL OIL #204-3684-1629
1135 W MANCHESTER BLVD
INGLEWOOD, CA 90301

VISTA ID#: 931637
Distance/Direction: 0.04 MI / SE
Plotted as: Point

Map ID:
14

STATE UST - State Underground Storage Tank / SRC# 1612 EPA/Agency ID: N/A

Agency Address: SHELL OIL #204-3684-1629
1135 W MANCHESTER BLVD
INGLEWOOD, CA
Underground Tanks:
Aboveground Tanks: NOT REPORTED
Tanks Removed: NOT REPORTED

Tank ID: TU Tank Status: ACTIVE/IN SERVICE
Tank Contents: UNKNOWN Leak Monitoring: UNKNOWN
Tank Age: NOT REPORTED Tank Piping: UNKNOWN
Tank Size (Units): NOT REPORTED (GALLONS) Tank Material: UNKNOWN

PROPERTY AND THE ADJACENT AREA (within 0.09469 mile) CONT.

Tank ID:	TU	Tank Status:	ACTIVE/IN SERVICE
Tank Contents:	UNKNOWN	Leak Monitoring:	UNKNOWN
Tank Age:	NOT REPORTED	Tank Piping:	UNKNOWN
Tank Size (Units):	NOT REPORTED (GALLONS)	Tank Material:	UNKNOWN
Tank ID:	TU	Tank Status:	ACTIVE/IN SERVICE
Tank Contents:	UNKNOWN	Leak Monitoring:	UNKNOWN
Tank Age:	NOT REPORTED	Tank Piping:	UNKNOWN
Tank Size (Units):	NOT REPORTED (GALLONS)	Tank Material:	UNKNOWN
Tank ID:	TU	Tank Status:	ACTIVE/IN SERVICE
Tank Contents:	UNKNOWN	Leak Monitoring:	UNKNOWN
Tank Age:	NOT REPORTED	Tank Piping:	UNKNOWN
Tank Size (Units):	NOT REPORTED (GALLONS)	Tank Material:	UNKNOWN

STATE LUST - State Leaking Underground Storage Tank / SRC# 4828 EPA/Agency ID: N/A

Agency Address: SHELL
1135 MANCHESTER BLVD W
INGLEWOOD, CA 90305
000243

Facility ID:
Leak Report Date: 01/08/1988
Pollution Characterization Date: 07/14/1988
Substance: WASTE OIL
Remediation Status: FURTHER SITE ASSESSMENT UNDERWAY
Media Affected: UNDEFINED
Description / Comment: CROSS STREET, FLORENCE
Description / Comment: LOS ANGELES REGION
Description / Comment: REVIEW DATE: 02/14/1988

CORTESE / SRC# 4840 Agency ID: 000243

Agency Address: SHELL
1135 MANCHESTER
INGLEWOOD, CA 90305
Agency Code: J
Site ID: NOT REPORTED

STATE LUST - State Leaking Underground Storage Tank / SRC# 4910 EPA/Agency ID: N/A

Agency Address: SHELL
1135 MANCHESTER BLVD W
INGLEWOOD, CA 90305
000243

Facility ID:
Leak Date: 01/08/1988
Substance: WASTE OIL
Remediation Status: FURTHER SITE ASSESSMENT UNDERWAY
Media Affected: UNDEFINED
Description / Comment: CROSS STREET, FLORENCE
Description / Comment: LOCAL AGENCY: COUNTY OF LOS ANGELES

STATE UST - State Underground Storage Tank / SRC# 5121 Agency ID: C09636-009464P

Agency Address: SHELL OIL #204-3684-1629
1135 W MANCHESTER BLVD
INGLEWOOD, CA
Underground Tanks:
Aboveground Tanks: NOT REPORTED
Tanks Removed: NOT REPORTED

Tank ID: TU Tank Status: PERMITTED TANK
Tank Contents: NOT AVAILABLE Leak Monitoring: NOT AVAILABLE
Tank Age: NOT REPORTED Tank Piping: NOT AVAILABLE
Tank Size (Units): NOT REPORTED (NOT AVAILABLE) Tank Material: NOT AVAILABLE



PROPERTY AND THE ADJACENT AREA (within 0.09469 mile) CONT.

VISTA Address:	SHELL STATION 1135 W MANCHESTER/FLORENCE INGLEWOOD, CA 90301	VISTA ID#:	1601084	Map ID 14
		Distance/Direction:	0.04 MI / SE	
		Plotted as:	Point	

FINDS - Facility Index System / SRC# 4840		EPA/Agency ID:	N/A
Agency Address:	SHELL STA 1135 W MANCHESTER/FLORENCE INGLEWOOD, CA 90301		
Indian Land:	NOT REPORTED	Federal Facility:	NO
Duns #:	NOT REPORTED		
SIC Code:	NOT REPORTED NOT REPORTED		
Program Name:	RCRIS		
Agency ID:	CAD08115898		

VISTA Address:	LOS ANGELES AIRPORT URGENT CARE 1117 W MANCHESTER BLVD INGLEWOOD, CA 90301	VISTA ID#:	3198284	Map ID 14
		Distance/Direction:	0.05 MI / SE	
		Plotted as:	Point	

FINDS - Facility Index System / SRC# 4940		EPA/Agency ID:	N/A
Agency Address:	SAME AS ABOVE		
Indian Land:	NOT REPORTED	Federal Facility:	UNKNOWN
Duns #:	152445380		
SIC Code:	8011 SVC.OFFICES OF PHYSICIANS		
Program Name:	RCRIS		
Agency ID:	CAD081629247		
Program Name:	FACILITY ACTIVE DB RECORD		
Agency ID:	153445380		

VISTA Address:	ULTRA CLEANERS 1117 W MANCHESTER BLVD STE E INGLEWOOD, CA 90301	VISTA ID#:	3198285	Map ID 14
		Distance/Direction:	0.05 MI / SE	
		Plotted as:	Point	

FINDS - Facility Index System / SRC# 4940		EPA/Agency ID:	N/A
Agency Address:	SAME AS ABOVE		
Indian Land:	NOT REPORTED	Federal Facility:	NO
Duns #:	NOT REPORTED		
SIC Code:	NOT REPORTED NOT REPORTED		
Program Name:	RCRIS		
Agency ID:	CAD08358773		

VISTA Address:	PM SERVICE STATIONS #921 1100 W MANCHESTER BLVD INGLEWOOD, CA 90301	VISTA ID#:	4033878	Map ID 14
		Distance/Direction:	0.07 MI / SE	
		Plotted as:	Point	

STATE UST - State Underground Storage Tank / SRC# 1612		EPA/Agency ID:	N/A
Agency Address:	PM SERVICE STATIONS #921 1100 W MANCHESTER BLVD INGLEWOOD, CA		
Underground Tanks:	5		
Aboveground Tanks:	NOT REPORTED		
Tanks Removed:	NOT REPORTED		
Tank ID:	NU	Tank Status:	ACTIVE IN SERVICE
Tank Contents:	UNKNOWN	Leak Monitoring:	UNKNOWN
Tank Age:	NOT REPORTED	Tank Piping:	UNKNOWN
Tank Size (Units):	NOT REPORTED (GALLONS)	Tank Material:	UNKNOWN

PROPERTY AND THE ADJACENT AREA (within 0.09469 mile) CONT.

Tank ID:	2U	Tank Status:	ACTIVE IN SERVICE
Tank Contents:	UNKNOWN	Leak Monitoring:	UNKNOWN
Tank Age:	NOT REPORTED	Tank Piping:	UNKNOWN
Tank Size (Units):	NOT REPORTED (GALLONS)	Tank Material:	UNKNOWN

Tank ID:	3U	Tank Status:	ACTIVE IN SERVICE
Tank Contents:	UNKNOWN	Leak Monitoring:	UNKNOWN
Tank Age:	NOT REPORTED	Tank Piping:	UNKNOWN
Tank Size (Units):	NOT REPORTED (GALLONS)	Tank Material:	UNKNOWN

Tank ID:	4U	Tank Status:	ACTIVE IN SERVICE
Tank Contents:	UNKNOWN	Leak Monitoring:	UNKNOWN
Tank Age:	NOT REPORTED	Tank Piping:	UNKNOWN
Tank Size (Units):	NOT REPORTED (GALLONS)	Tank Material:	UNKNOWN

Tank ID:	5U	Tank Status:	ACTIVE IN SERVICE
Tank Contents:	UNKNOWN	Leak Monitoring:	UNKNOWN
Tank Age:	NOT REPORTED	Tank Piping:	UNKNOWN
Tank Size (Units):	NOT REPORTED (GALLONS)	Tank Material:	UNKNOWN

STATE UST - State Underground Storage Tank / SRC# 5121		Agency ID:	013498-013871P
Agency Address:	PM SERVICE STATIONS #921 1100 W MANCHESTER BLVD INGLEWOOD, CA		
Underground Tanks:	NOT REPORTED		
Aboveground Tanks:	NOT REPORTED		
Tanks Removed:	NOT REPORTED		

Tank ID:	TU	Tank Status:	NOT AVAILABLE
Tank Contents:	NOT AVAILABLE	Leak Monitoring:	NOT AVAILABLE
Tank Age:	NOT REPORTED	Tank Piping:	NOT AVAILABLE
Tank Size (Units):	NOT REPORTED (NOT AVAILABLE)	Tank Material:	NOT AVAILABLE

VISTA Address:	P M #0021 1100 MANCHESTER BLVD W INGLEWOOD, CA 90301	VISTA ID#:	8848586	Map ID 14
		Distance/Direction:	0.07 MI / SE	
		Plotted as:	Point	

STATE LUST - State Leaking Underground Storage Tank / SRC# 4828		EPA/Agency ID:	N/A
Agency Address:	SAME AS ABOVE		
Facility ID:	R-13871		
Leak Report Date:	02/04/1997		
Substance:	HYDROCARBONS		
Quantity / Units:	650	Units:	NOT REPORTED
Remediation Status:	NO ACTION		
Media Affected:	UNDEFINED		
Description / Comment:	CROSS STREET: ISIS		
Description / Comment:	LOS ANGELES REGION		
Description / Comment:	REVIEW DATE: 02/06/1997		

STATE UST - State Leaking Underground Storage Tank / SRC# 4918		EPA/Agency ID:	N/A
Agency Address:	SAME AS ABOVE		
Facility ID:	R-13871		
Leak Date:	02/04/1997		
Substance:	HYDROCARBONS		
Remediation Status:	NO ACTION		
Media Affected:	UNDEFINED		
Description / Comment:	CROSS STREET: ISIS		
Description / Comment:	LOCAL AGENCY: COUNTY OF LOS ANGELES		

PROPERTY AND THE ADJACENT AREA (within 0.09469 mile) CONT.

VISTA Address:	ELECTROSTAR 339 S ISIS AVE INGLEWOOD, CA 90301	VISTA ID#:	136688
		Distance/Direction:	0.09 MI / SE
		Plotted as:	Point
		EPA ID:	CAD008292005
CORRACTS / SRC# 4467			
Agency Address:	SAME AS ABOVE		
Prioritization Status:	MINIMUM		
RCRA Facility Assessment Completed:	NO		
Notice of Contamination:	NO		
Determination of need For a RFI (RCRA Facility Investigation):	NO		
RFI Imposed:	NO		
RFI Workplan Notice of Deficiency Issued:	NO		
RFI Workplan Approved:	NO		
RFI Report Received:	NO		
RFI Approved:	NO		
No Further Corrective Action at this Time:	NO		
Stabilization Measures Evaluation:	NO		
CMS (Corrective Measure Study) Imposition:	NO		
CMS Workplan Approved:	NO		
CMS Report Received:	NO		
CMS Approved:	NO		
Date for Remedy Selection (CM Imposed):	NO		
Corrective Measures Design Approved:	NO		
Corrective Measures Investigation Workplan Approved:	NO		
Certification of Remedy Completion:	NO		
Stabilization Measures Implementation:	NO		
Stabilization Measures Completed:	NO		
Corrective Action Process Termination:	NO		
RCRA-TSD CORRACTS / SRC# 4467			
Agency Address:	SAME AS ABOVE	EPA ID:	CAD008292005
Off-Site Waste Received:	NO		
Land Disposal:	NO		
Incinerator:	NO		
Storage/Treatment:	NO		
FINDS - Facility Index System / SRC# 4940			
Agency Address:	ELECTRO ETCN CIRCUITS 339 S ISIS AVE INGLEWOOD, CA 90301	EPA/Agency ID:	N/A
Indian Land:	NOT REPORTED	Federal Facility:	UNKNOWN
Duns #:	008292095		
SIC Code:	3672 MFG-CATHODE RAY TELEVISION PICTURE TUBES		
Program Name:	RCRIS		
Agency ID:	CAD008292005		
Program Name:	CLERCLIS		
Agency ID:	CAD008292005		
Program Name:	TRIS		
Agency ID:	90301LCRT133951		
Program Name:	FACILITY ACTIVE DB RECORD		
Agency ID:	008292095		

Map ID:

14

PROPERTY AND THE ADJACENT AREA (within 0.09469 mile) CONT.

NFRAP / SRC# 4942		EPA ID:	CAD008292005
Agency Address:	ELECTRO-ETCH CIRCUITS 339 S ISIS AVE INGLEWOOD, CA 90301		
EPA Region:	9		
Congressional District:	28		
Federal Facility:	NOT A FEDERAL FACILITY		
Facility Ownership:	PRIVATE		
Site Incident Category:	Unknown		
Federal Facility Docket:	Agency Conf ()		
NPL Status:	NOT ON NPL		
Incident Type:	Unknown		
Proposed NPL Update #:	0		
Final NPL Update #:	0		
Financial Management System ID:	NOT REPORTED		
Latitude:	3357300		
Longitude:	11821050		
Lat/Long Source:	GENERATED BY THE GEOGRAPH DATABASE		
Lat/Long Accuracy:	Unknown		
Dioxin Tier:	Unknown		
USGS Hydro Unit:	15070104		
RCRA Indicator:	ENVIRONMENTAL PRIORITY INITIATIVE		
Unit Id:	0		
Unit Name:	ENTIRE SITE		
Type:	DISCOVERY	Lead Agency:	EPA FINA-FINANCED
Qualifier:	UNKNOWN	Category:	Unknown
Name:	NOT REPORTED	Actual Start Date:	NOT REPORTED
Plan Status:	Unknown	Actual Completion Date:	AUGUST 2, 1990
Type:	PRELIMINARY ASSESSMENT	Lead Agency:	EPA FINA-FINANCED
Qualifier:	DEFERRED TO RCRA (SUBTITLE C) OR NRC	Category:	Unknown
Name:	NOT REPORTED	Actual Start Date:	NOT REPORTED
Plan Status:	Unknown	Actual Completion Date:	FEBRUARY 2, 1991
VISTA Address:			
VISTA Address:	PRINCELAND PROPERTY 1237 ARBOR VITAE STREE INGLEWOOD, CA 90301	VISTA ID#:	6668310
		Distance/Direction:	0.04 MI / S
		Plotted as:	Point
STATE LUST - State Leaking Underground Storage Tank / SRC# 5114			
Agency Address:	SAME AS ABOVE	EPA/Agency ID:	N/A
Facility ID:	730		
Substance:	VOC		
Remediation Status:	REMEDIATION		
Lead Agency Contact:	JG		
Agency Contact:	JG		
STATE UST - State Underground Storage Tank / SRC# 5121			
Agency Address:	PRINCELAND PROPERTIES 1237 ARBOR VITAE ST INGLEWOOD, CA NOT REPORTED	Agency ID:	016128-021059R
Underground Tanks:	NOT REPORTED		
Aboveground Tanks:	NOT REPORTED		
Tanks Removed:	NOT REPORTED		

Map ID:

15

PROPERTY AND THE ADJACENT AREA (within 0.09469 mile) CONT.

Tank ID:	32003U	Tank Status:	REMOVED
Tank Contents:	NOT AVAILABLE	Leak Monitoring:	NOT AVAILABLE
Tank Age:	NOT REPORTED	Tank Piping:	NOT AVAILABLE
Tank Size (Units):	NOT REPORTED (NOT AVAILABLE)	Tank Material:	NOT AVAILABLE

VISTA Address*:	GARRETT AIRESEARCH 9225 AVIATION LOS ANGELES, CA 90045	VISTA ID#:	4824061
		Distance/Direction:	0.06 MI / S
		Plotted as:	Point

STATE UST - State Underground Storage Tank / SRC# 1612

Agency Address:	GARRETT AIRESEARCH 9225 AVIATION LOS ANGELES, CA 90045
Underground Tanks:	4
Aboveground Tanks:	NOT REPORTED
Tanks Removed:	NOT REPORTED

Tank ID:	1U	Tank Status:	CLOSED
Tank Contents:	OIL (NOT SPECIFIED)	Leak Monitoring:	UNKNOWN
Tank Age:	NOT REPORTED	Tank Piping:	UNKNOWN
Tank Size (Units):	80 (GALLONS)	Tank Material:	CONCRETE

Tank ID:	2U	Tank Status:	CLOSED
Tank Contents:	MISC. CHEMICAL	Leak Monitoring:	UNKNOWN
Tank Age:	NOT REPORTED	Tank Piping:	UNKNOWN
Tank Size (Units):	2600 (GALLONS)	Tank Material:	CONCRETE

Tank ID:	3U	Tank Status:	CLOSED
Tank Contents:	MISC. CHEMICAL	Leak Monitoring:	UNKNOWN
Tank Age:	NOT REPORTED	Tank Piping:	UNKNOWN
Tank Size (Units):	1000 (GALLONS)	Tank Material:	CONCRETE

Tank ID:	4U	Tank Status:	CLOSED
Tank Contents:	MISC. CHEMICAL	Leak Monitoring:	UNKNOWN
Tank Age:	NOT REPORTED	Tank Piping:	UNKNOWN
Tank Size (Units):	700 (GALLONS)	Tank Material:	CONCRETE

VISTA Address*:	GARRETT CORP AIRESEARCH IND DIV 9225 AVIATION BLVD LOS ANGELES, CA 90045	VISTA ID#:	1188111
		Distance/Direction:	0.06 MI / S
		Plotted as:	Point

FINDS - Facility Index System / SRC# 4640

Agency Address:	SAME AS ABOVE		
Indian Land:	NOT REPORTED	Federal Facility:	UNKNOWN
Duns #:	NOT REPORTED		
SIC Code:	3681 ROV SPACE RESEARCH TECHNOLOGY/ MFG-MACHINERY EXCEPT ELECTRICAL NEC		
SIC Code:	3714 MFG-MOTOR VEHICLE PARTS ACCESSORIES		
Program Name:	RCRIS		
Agency ID:	CAD036322616		
Program Name:	AFSAIRS		
Agency ID:	060370467		
Program Name:	AFSAIRS		
Agency ID:	060370402		
Program Name:	AFSAIRS		
Agency ID:	060373150		
Program Name:	TRIS		
Agency ID:	506456RR7792254		

Map ID
15

PROPERTY AND THE ADJACENT AREA (within 0.09469 mile) CONT.

VISTA Address*:	ALLIED SIGNAL/GARRETT THERMAL 09225 AVIATION BL LOS ANGELES, CA 90045	VISTA ID#:	3863349
		Distance/Direction:	0.06 MI / S
		Plotted as:	Point

LA Co Site Mign - LA County Site Mitigation / SRC# 4831

Agency Address:	ALLIED SIGNAL/GARRETT THERMAL 09225 AVIATION BL CA 90045	Agency ID:	945364
Log Number:	945364		
Discovery Date:	NOT REPORTED		
Abate Date:	NOT REPORTED		
State Status:	122194		

LA Co Site Mign - LA County Site Mitigation / SRC# 4831

Agency Address:	ALLIED SIGNAL INC. 09225 AVIATION BL CA 90045	Agency ID:	SLS379
Log Number:	SLS379		
Discovery Date:	NOT REPORTED		
Abate Date:	NOT REPORTED		

STATE UST - State Leaking Underground Storage Tank / SRC# 5114

Agency Address:	ALLIED SIGNAL, INC. 9225 AVIATION BOULE LOS ANGELES, CA 90045	EPA/Agency ID:	N/A
Facility ID:	379		
Substance:	TPH/DCS		
Remediation Status:	FOOT REMEDIATION MONITORING		
Lead Agency Contact:	JA		
Agency Contact:	JA		
Description / Comment:	SITE ASSESSMENT		

VISTA Address*:	RON'S AUTO 9200 AVIATION LOS ANGELES, CA 90045	VISTA ID#:	1265491
		Distance/Direction:	0.07 MI / S
		Plotted as:	Point

STATE UST - State Underground Storage Tank / SRC# 1612

Agency Address:	SAME AS ABOVE
Underground Tanks:	4
Aboveground Tanks:	NOT REPORTED
Tanks Removed:	NOT REPORTED

Tank ID:	1U	Tank Status:	NOT AVAILABLE
Tank Contents:	NOT AVAILABLE	Leak Monitoring:	UNKNOWN
Tank Age:	NOT REPORTED	Tank Piping:	NOT AVAILABLE
Tank Size (Units):	NOT REPORTED (NOT AVAILABLE)	Tank Material:	NOT AVAILABLE

VISTA Address*:	COORS H F CHINA CO 8729 AVIATION BLVD INGLEWOOD, CA 90301	VISTA ID#:	101796
		Distance/Direction:	0.04 MI / SE
		Plotted as:	Point

FINDS - Facility Index System / SRC# 4840

Agency Address:	COORS H F CHINA COMPANY INCORPORATED 8729 AVIATION BLVD INGLEWOOD, CA 90301	EPA/Agency ID:	N/A
Indian Land:	NOT REPORTED	Federal Facility:	UNKNOWN
Duns #:	697431056		
SIC Code:	3253 MFG-CERAMIC WALL FLOOR TILES/3252 MFG CERAMIC WALL FLOOR TILE		
SIC Code:	3262 MFG-VITREOUS CHINA FOOD UTENSILS/3256 MFG-REFRIGERATION HEATING EQUIPMENT		

Map ID
15

Map ID
15

Map ID
16



PROPERTY AND THE ADJACENT AREA (within 0.09468 mile) CONT.

Program Name:	RCRIS
Agency ID:	CAD091427036
Program Name:	AFSAIRS
Agency ID:	9603760249
Program Name:	AFSAIRS
Agency ID:	06037A389
Program Name:	TRIS
Agency ID:	30301HFCR384234
Program Name:	FACILITY ACTIVE DB RECORD
Agency ID:	091431058
Program Name:	FACILITY ACTIVE DB RECORD
Agency ID:	001632002

VISTA Address:	HI-GRADE POLISHING PLTG CO 8722 AVIATION BLVD INGLEWOOD, CA 90301	VISTA ID#:	195218	Map ID 16	
		Distance/Direction:	0.05 MI / SE		
		Plotted as:	Point		
FINDS - Facility Index System / SRC# 4940		EPA/Agency ID:	N/A		
Agency Address:	STATE AS ARGUF	Indian Land:	NOT REPORTED	Federal Facility:	UNKNOWN
Duns #:	NOT REPORTED	SIC Code:	NOT REPORTED	Program Name:	RCRIS
Agency ID:	CAD080930456				

VISTA Address:	CERTIFIED AIRCRAFT PROCESSING 8722 AVIATION BLVD INGLEWOOD, CA 90301	VISTA ID#:	76123	Map ID 16	
		Distance/Direction:	0.05 MI / SE		
		Plotted as:	Point		
FINDS - Facility Index System / SRC# 4940		EPA/Agency ID:	N/A		
Agency Address:	CERTIFIED AIRCRAFT PROCESSING 8722 AVIATION BLVD INGLEWOOD, CA 90301	Indian Land:	NOT REPORTED	Federal Facility:	UNKNOWN
Duns #:	NOT REPORTED	SIC Code:	NOT REPORTED	Program Name:	RCRIS
Agency ID:	CAD0982472549				

VISTA Address:	MOBIL OIL SS 11LEN 8307 S LA CIENEGA BLVD INGLEWOOD, CA 90301	VISTA ID#:	1585768	Map ID 17	
		Distance/Direction:	0.04 MI / E		
		Plotted as:	Point		
STATE UST - State Underground Storage Tank / SRC# 1612		EPA/Agency ID:	N/A		
Agency Address:	MOBIL OIL SS 11LEN 8307 S LA CIENEGA BLVD INGLEWOOD, CA	Underground Tanks:	5	Aboveground Tanks:	NOT REPORTED
Tanks Removed:	NOT REPORTED	Tank ID:	10	Tank Status:	ACTIVE/IN SERVICE
Tank Contents:	UNKNOWN	Tank Age:	NOT REPORTED	Leak Monitoring:	UNKNOWN
Tank Size (Units):	NOT REPORTED (GALLONS)	Tank Piping:	UNKNOWN	Tank Material:	UNKNOWN

PROPERTY AND THE ADJACENT AREA (within 0.09468 mile) CONT.

Tank ID:	20	Tank Status:	ACTIVE/IN SERVICE
Tank Contents:	UNKNOWN	Leak Monitoring:	UNKNOWN
Tank Age:	NOT REPORTED	Tank Piping:	UNKNOWN
Tank Size (Units):	NOT REPORTED (GALLONS)	Tank Material:	UNKNOWN
Tank ID:	30	Tank Status:	ACTIVE/IN SERVICE
Tank Contents:	UNKNOWN	Leak Monitoring:	UNKNOWN
Tank Age:	NOT REPORTED	Tank Piping:	UNKNOWN
Tank Size (Units):	NOT REPORTED (GALLONS)	Tank Material:	UNKNOWN
Tank ID:	40	Tank Status:	ACTIVE/IN SERVICE
Tank Contents:	UNKNOWN	Leak Monitoring:	UNKNOWN
Tank Age:	NOT REPORTED	Tank Piping:	UNKNOWN
Tank Size (Units):	NOT REPORTED (GALLONS)	Tank Material:	UNKNOWN
Tank ID:	50	Tank Status:	ACTIVE/IN SERVICE
Tank Contents:	UNKNOWN	Leak Monitoring:	UNKNOWN
Tank Age:	NOT REPORTED	Tank Piping:	UNKNOWN
Tank Size (Units):	NOT REPORTED (GALLONS)	Tank Material:	UNKNOWN

STATE UST - State Leaking Underground Storage Tank / SRC# 4828	EPA/Agency ID:	N/A
Agency Address:	MOBIL #18-LEN 8307 LA CIENEGA BLVD S INGLEWOOD, CA 90301	
Facility ID:	109420	
Leak Report Date:	06/25/1990	
Tank Inspection Date:	05/07/1990	
Site Assessment Plan Submitted:	03/28/1991	
Site Assessment Began:	12/01/1991	
Pollution Characterization Date:	05/21/1992	
Remediation Plan Date:	11/26/1994	
Remediation Start Date:	01/20/1998	
Substance:	GASOLINE	
Remediation Event:	REMOV TRLT PRODUCT	
Remediation Status:	REMEDIAL ACTION UNDERWAY	
Media Affected:	OTHER GROUND WATER	
Description / Comment:	LOS ANGELES REGION	
Description / Comment:	REVIEW DATE: 03/23/1998	

LA Co Site Mign - LA County Site Mitigation / SRC# 4831	Agency ID:	RX5508
Agency Address:	MOBIL OIL 8307 S LA CIENEGA CA	
Log Number:	RX5508	
Discovery Date:	NOT REPORTED	
Abate Date:	NOT REPORTED	

CORTESE / SRC# 4840	Agency ID:	1-09420
Agency Address:	MOBIL #11-LEN 8307 LA CIENEGA INGLEWOOD, CA 90301	
List Name:	Agency Code ()	
Site ID:	NOT REPORTED	

STATE UST - State Leaking Underground Storage Tank / SRC# 4918	EPA/Agency ID:	N/A
Agency Address:	MOBIL #18-LEN 8307 LA CIENEGA BLVD S INGLEWOOD, CA 90301	
Facility ID:	109420	
Leak Date:	06/25/1990	

PROPERTY AND THE ADJACENT AREA (within 0.09469 mile) CONT.

Substance: GASOLINE
 Remediation Status: REMEDIAL ACTION UNDERWAY
 Media Affected: SOIL AND GROUNDWATER
 Description / Comment: LOCAL AGENCY: COUNTY OF LOS ANGELES

STATE LUST - State Underground Storage Tank / SRC# 5121 Agency ID: 009595 009420P

Agency Address: MOBIL OIL SS 11LEN
 8307 S LA CIEVGA BLVD
 JAGLEWOOD, CA
 NOT REPORTED
 Aboveground Tanks: NOT REPORTED
 Tanks Removed: NOT REPORTED
 Tank ID: NU Tank Status: PERMITTED TANK
 Tank Contents: NOT AVAILABLE Leak Monitoring: NOT AVAILABLE
 Tank Age: NOT REPORTED Tank Piping: NOT AVAILABLE
 Tank Size (Units): NOT REPORTED (NOT AVAILABLE) Tank Material: NOT AVAILABLE

VISTA Address*: GATEWAY DRY CLEANERS
 5616 W MANCHESTER
 LOS ANGELES, CA 90045 VISTA ID#: 165852
 Distance/Direction: 0.05 MI / SE
 Plotted as: Point

Map ID
18

FINDS - Facility Index System / SRC# 4946

Agency Address: SAME AS ABOVE
 Indian Land: NOT REPORTED Federal Facility: NO
 Duns #: NOT REPORTED
 SIC Code: NOT REPORTED NOT REPORTED
 Program Name: RCRIS
 Agency ID: CAD90292600

VISTA Address*: HEWLETT-PACKARD COMPANY
 5651 W MANCHESTER
 LOS ANGELES, CA 90045 VISTA ID#: 931948
 Distance/Direction: 0.07 MI / S
 Plotted as: Point

Map ID
18

STATE LUST - State Underground Storage Tank / SRC# 1612

Agency Address: SAME AS ABOVE
 Underground Tanks: 4
 Aboveground Tanks: NOT REPORTED
 Tanks Removed: NOT REPORTED
 Tank ID: NU Tank Status: NOT AVAILABLE
 Tank Contents: NOT AVAILABLE Leak Monitoring: UNKNOWN
 Tank Age: NOT REPORTED Tank Piping: NOT AVAILABLE
 Tank Size (Units): NOT REPORTED (NOT AVAILABLE) Tank Material: NOT AVAILABLE

STATE LUST - State Leaking Underground Storage Tank / SRC# 4828 EPA/Agency ID: N/A

Agency Address: HEWLETT PACKARD
 5651 MANCHESTER BLVD W
 WESTCHESTER, CA 90045
 Facility ID: 896450634
 Leak Report Date: 0225/1985
 Remediation Start Date: 0423/1988
 Case Closed Date: 01/17/1999
 Remediation Status: CASE CLOSED
 Media Affected: SOIL ONLY
 Description / Comment: CROSS STREET: AVIATION
 Description / Comment: LOS ANGELES REGION
 Description / Comment: REVIEW DATE: 12/17/1993



PROPERTY AND THE ADJACENT AREA (within 0.09469 mile) CONT.

STATE LUST - State Leaking Underground Storage Tank / SRC# 4918 EPA/Agency ID: N/A

Agency Address: HEWLETT PACKARD
 5651 MANCHESTER BLVD W
 WESTCHESTER, CA 90045
 Facility ID: 900450634
 Leak Date: 0725/1985
 Remediation Status: CASE CLOSED
 Media Affected: SOIL ONLY
 Description / Comment: CROSS STREET: AVIATION
 Description / Comment: LOCAL AGENCY: CITY OF LOS ANGELES

VISTA Address*: HOWARD HUGHES PROP LOT #2
 6540 SEPULVEDA BLVD
 WESTCHESTER, CA 90045 VISTA ID#: 2748625
 Distance/Direction: 0.05 MI / NW
 Plotted as: Point

Map ID
19

STATE LUST - State Leaking Underground Storage Tank / SRC# 4828 EPA/Agency ID: N/A

Agency Address: SAME AS ABOVE
 Facility ID: 900450107
 Leak Report Date: 08/27/1988
 Pollution Characterization Date: 01/30/1999
 Remediation Start Date: 0208/1992
 Case Closed Date: 03/17/1996
 Substance: GASOLINE
 Remediation Event: PUMP AND TREAT GROUND WATER
 Remediation Status: CASE CLOSED
 Media Affected: SOIL ONLY
 Description / Comment: CROSS STREET: CENTINELA
 Description / Comment: LOS ANGELES REGION
 Description / Comment: REVIEW DATE: 07/10/1993

STATE LUST - State Leaking Underground Storage Tank / SRC# 4918 EPA/Agency ID: N/A

Agency Address: SAME AS ABOVE
 Facility ID: 800450107
 Leak Date: 06/27/1988
 Substance: GASOLINE
 Remediation Status: CASE CLOSED
 Media Affected: SOIL ONLY
 Description / Comment: CROSS STREET: CENTINELA
 Description / Comment: LOCAL AGENCY: CITY OF LOS ANGELES

VISTA Address*: CURRENT OCCUPANT
 6540 S SEPULVEDA
 LOS ANGELES, CA 90045 VISTA ID#: 4826391
 Distance/Direction: 0.05 MI / NW
 Plotted as: Point

Map ID
19

STATE LUST - State Underground Storage Tank / SRC# 1612

Agency Address: SAME AS ABOVE
 Underground Tanks: 3
 Aboveground Tanks: NOT REPORTED
 Tanks Removed: NOT REPORTED
 Tank ID: NU Tank Status: CLOSED
 Tank Contents: DIESEL Leak Monitoring: UNKNOWN
 Tank Age: NOT REPORTED Tank Piping: UNKNOWN
 Tank Size (Units): 8800 (GALLONS) Tank Material: FIBERGLASS



PROPERTY AND THE ADJACENT AREA (within 0.09469 mile) CONT.

Tank ID:	2U	Tank Status:	CLOSED
Tank Contents:	UNLEADED GAS	Leak Monitoring:	UNKNOWN
Tank Age:	NOT REPORTED	Tank Piping:	UNKNOWN
Tank Size (Units):	8000 (GALLONS)	Tank Material:	FIBERGLASS
Tank ID:	3U	Tank Status:	CLOSED
Tank Contents:	UNLEADED GAS	Leak Monitoring:	UNKNOWN
Tank Age:	NOT REPORTED	Tank Piping:	UNKNOWN
Tank Size (Units):	8000 (GALLONS)	Tank Material:	FIBERGLASS

VISTA Address:	ANDREA BELOTTA 6530 S SEPULVEDA LOS ANGELES, CA 90045	VISTA ID#:	4043159
		Distance/Direction:	0.05 MI / NW
		Plotted as:	Point

STATE UST - State Underground Storage Tank / SRC# 1612 EPA/Agency ID: N/A

Agency Address:	ANDREA RPT OTTA 6530 S SEPULVEDA LA. CA 90045
Underground Tanks:	NOT REPORTED
Aboveground Tanks:	NOT REPORTED
Tanks Removed:	NOT REPORTED

Tank ID:	1U	Tank Status:	NOT AVAILABLE
Tank Contents:	NOT AVAILABLE	Leak Monitoring:	UNKNOWN
Tank Age:	NOT REPORTED	Tank Piping:	NOT AVAILABLE
Tank Size (Units):	NOT REPORTED (NOT AVAILABLE)	Tank Material:	NOT AVAILABLE

VISTA Address:	94855-CHEVRON STATION 6530 SEPULVEDA LOS ANGELES, CA 90045	VISTA ID#:	3975076
		Distance/Direction:	0.05 MI / NW
		Plotted as:	Point

STATE UST - State Underground Storage Tank / SRC# 1612 EPA/Agency ID: N/A

Agency Address:	SAME AS ABOVE
Underground Tanks:	✓
Aboveground Tanks:	NOT REPORTED
Tanks Removed:	NOT REPORTED

Tank ID:	T06U	Tank Status:	NOT AVAILABLE
Tank Contents:	NOT AVAILABLE	Leak Monitoring:	UNKNOWN
Tank Age:	NOT REPORTED	Tank Piping:	NOT AVAILABLE
Tank Size (Units):	NOT REPORTED (NOT AVAILABLE)	Tank Material:	NOT AVAILABLE

FINDS - Facility Index System / SRC# 4940 EPA/Agency ID: N/A

Agency Address:	CHEVRON 6530 S SEPULVEDA LOS ANGELES, CA 90045		
Indian Land:	NOT REPORTED	Federal Facility:	NO
Duns #:	NOT REPORTED		
SIC Code:	NOT REPORTED	NOT REPORTED	
Program Name:	RCRIS		
Agency ID:	CA0982334211		

Map ID
19

Map ID
19

PROPERTY AND THE ADJACENT AREA (within 0.09469 mile) CONT.

VISTA Address:	H H PROPERTY 6530 SEPULVEDA BLVD LOS ANGELES, CA 90045	VISTA ID#:	952015
		Distance/Direction:	0.05 MI / NW
		Plotted as:	Point

STATE UST - State Leaking Underground Storage Tank / SRC# 4828 EPA/Agency ID: N/A

Agency Address:	H H PROPERTY 6530 SEPULVEDA BLVD WESTCHESTER, CA 90045
Facility ID:	900450261
Leak Report Date:	07/17/1999

Pollution Characterization Date: 07/21/1999

Remediation Plan Date: 07/20/1999

Remediation Start Date: 08/30/1999

Case Closed Date: 07/17/1996

Substance: HYDROCARBONS

Remediation Event: OTHER ACTIONS TAKEN

Remediation Status: CASE CLOSED

Media Affected: OTHER SHOWN IN MATR

Description / Comment: CROSS STREET, CENTINELA AVE

Description / Comment: LOS ANGELES REGION

Description / Comment: REVIEW DATE: 07/25/1999

STATE UST - State Leaking Underground Storage Tank / SRC# 4918 EPA/Agency ID: N/A

Agency Address:	H H PROPERTY 6530 SEPULVEDA BLVD WESTCHESTER, CA 90045
Facility ID:	900450261
Leak Date:	07/17/1999

Substance: HYDROCARBONS

Remediation Status: CASE CLOSED

Media Affected: SOIL AND GROUNDWATER

Description / Comment: CROSS STREET, CENTINELA AVE

Description / Comment: LOCAL AGENCY: CITY OF LOS ANGELES

Description / Comment:

Description / Comment:

Description / Comment:

Description / Comment:

Description / Comment:

Description / Comment:

Description / Comment:

Description / Comment:

Description / Comment:

Description / Comment:

Description / Comment:

Description / Comment:

Description / Comment:

Description / Comment:

Description / Comment:

Description / Comment:

Description / Comment:

Description / Comment:

Description / Comment:

Description / Comment:

Description / Comment:

Description / Comment:

Description / Comment:

Description / Comment:

Description / Comment:

Description / Comment:

Description / Comment:

Description / Comment:

Description / Comment:

Description / Comment:

Description / Comment:

Description / Comment:

Description / Comment:

Description / Comment:

Description / Comment:

Description / Comment:

Map ID
19

Map ID
20

Map ID
20

PROPERTY AND THE ADJACENT AREA (within 0.09469 mile) CONT.

SIC Code: NOT REPORTED NOT REPORTED
 Program Name: RCRIS
 Agency ID: CA009812451R

VISTA Address*: **ARGO TECH CORP**
204 S HINDRY AVE
INGLEWOOD, CA 90301
 VISTA ID#: 26052
 Distance/Direction: 0.06 MI / SE
 Plotted as: Point

Map ID
20

STATE UST - State Underground Storage Tank / SRC# 1612

Agency Address: **ARGO TECH CORP**
204 S HINDRY AVE
INGLEWOOD, CA
 Underground Tanks: T
 Aboveground Tanks: NOT REPORTED
 Tanks Removed: NOT REPORTED
 Tank ID: TU Tank Status: ACTIVE IN SERVICE
 Tank Contents: UNKNOWN Leak Monitoring: UNKNOWN
 Tank Age: NOT REPORTED Tank Piping: UNKNOWN
 Tank Size (Units): NOT REPORTED (GALLONS) Tank Material: UNKNOWN

FINDS - Facility Index System / SRC# 4940

Agency Address: SAME AS ABOVE
 Indian Land: NOT REPORTED Federal Facility: NO
 Duns #: 161017512
 SIC Code: 7699 SVC.REPAIR SERVICES NEC
 Program Name: RCRIS
 Agency ID: CA0982409A1
 Program Name: FACILITY ACTIVE DB RECORD
 Agency ID: 161917512

STATE UST - State Underground Storage Tank / SRC# 5121

Agency Address: **ARGO TECH CORP**
204 S HINDRY AVE
INGLEWOOD, CA
 Underground Tanks: NOT REPORTED
 Aboveground Tanks: NOT REPORTED
 Tanks Removed: NOT REPORTED
 Tank ID: TU Tank Status: PERMITTED TANK
 Tank Contents: NOT AVAILABLE Leak Monitoring: NOT AVAILABLE
 Tank Age: NOT REPORTED Tank Piping: NOT AVAILABLE
 Tank Size (Units): NOT REPORTED (NOT AVAILABLE) Tank Material: NOT AVAILABLE

VISTA Address*: **DUNCAN INGLEWOOD**
221 S HINDRY AVE
INGLEWOOD, CA 90301
 VISTA ID#: 129177
 Distance/Direction: 0.08 MI / SE
 Plotted as: Point

Map ID
20

Agency Address: **DUNCAN INGLEWOOD**
221 S HINDRY AVE
INGLEWOOD, CA 90302
 EPA ID: CAD981686009

Regional CERCLIS / SRC# 2462
 Regional Utility Description: RCRA/HSCL/AFED GENERATOR

PROPERTY AND THE ADJACENT AREA (within 0.09469 mile) CONT.

LA Co Site Mtn - LA County Site Mitigation / SRC# 4831 Agency ID: COS179

Agency Address: **DUNCAN INGLEWOOD**
0021 S HINDRY AV
CA 90301
COS179
 Log Number: NOT REPORTED
 Discovery Date: NOT REPORTED
 Abata Date: NOT REPORTED

FINDS - Facility Index System / SRC# 4940 EPA Agency ID: N/A

Agency Address: **DUNCAN INGLEWOOD**
221 S HINDRY AVE
INGLEWOOD, CA 90301
 Indian Land: NOT REPORTED Federal Facility: UNKNOWN
 Duns #: NOT REPORTED NOT REPORTED
 SIC Code: NOT REPORTED NOT REPORTED
 Program Name: RCRIS
 Agency ID: CAD981686009
 Program Name: CERCLIS
 Agency ID: CAD981686009

RCRA / SRC# 4942 EPA ID: CAD981686009

Agency Address: **DUNCAN INGLEWOOD**
221 S HINDRY AVE
INGLEWOOD, CA 90302
9
 EPA Region:
 Congressional District: 20
 Federal Facility: NOT A FEDERAL FACILITY
 Facility Ownership: PRIVATE
 Site Incident Category: unknown
 Federal Facility Docket: Agency Code (1)
 NPL Status: NOT ON NPL
 Incident Type: Unknown
 Proposed NPL Update #: 0
 Final NPL Update #: 0
 Financial Management System ID: NOT REPORTED
 Latitude: 3358242
 Longitude: 11821300
 Lat/Long Source: GENERATED BY THE GEOGRAPH DATABASE
 Lat/Long Accuracy: Unknown
 Dioxin Tier: Unknown
 USGS Hydro Unit: 7807014
 RCRA Indicator: Unknown
 Unk ID: 0
 Unk Name: FUTURE SITE

Type: DISCOVERY Lead Agency: STATE FUND FINANCED
 Qualifier: UNKNOWN Category: Unknown
 Name: NOT REPORTED Actual Start Date: NOT REPORTED
 Plan Status: Unknown Actual Completion Date: UNKNOWN

Type: PRELIMINARY ASSESSMENT Lead Agency: STATE FUND FINANCED
 Qualifier: NO FURTHER REMEDIAL ACTION PLANNED Category: Unknown
 Name: NOT REPORTED Actual Start Date: NOT REPORTED
 Plan Status: Unknown Actual Completion Date: NOVEMBER 1, 1988



PROPERTY AND THE ADJACENT AREA (within 0.09469 mile) CONT.

SCI - State Equivalent CERCLIS List / SRC# 5111		Agency ID:	19340299
Agency Address: DUNCAN INGLEWOOD 221 SOUTH HINDRY AVENUE INGLEWOOD, CA 90301			
Status: UNKNOWN			
Facility Type: NOT AVAILABLE			
Lead Agency: UNKNOWN			
State Status: NO FURTHER ACTION OR USE			
Pollutant 1: UNKNOWN			
Pollutant 2: UNKNOWN			
Pollutant 3: UNKNOWN			

STATE UST - State Underground Storage Tank / SRC# 5121		Agency ID:	015428 016741R
Agency Address: DUNCAN INGLEWOOD 221 S HINDRY AVE INGLEWOOD, CA NOT REPORTED			
Underground Tanks: NOT REPORTED			
Aboveground Tanks: NOT REPORTED			
Tanks Removed: NOT REPORTED			
Tank ID:	1U	Tank Status:	REMOVED
Tank Contents:	NOT AVAILABLE	Leak Monitoring:	NOT AVAILABLE
Tank Age:	NOT REPORTED	Tank Piping:	NOT AVAILABLE
Tank Size (Units):	NOT REPORTED (NOT AVAILABLE)	Tank Material:	NOT AVAILABLE

VISTA Address:	DUNCAN INGLEWOOD/CRUSH FORM 221 S HINDRY INGLEWOOD, CA 90301	VISTA ID#:	4029429
		Distance/Direction:	0.06 MI / SE
		Plotted as:	Point
STATE UST - State Underground Storage Tank / SRC# 1612		EPA/Agency ID:	N/A

Agency Address: SAME AS ABOVE			
Underground Tanks: 2			
Aboveground Tanks: NOT REPORTED			
Tanks Removed: NOT REPORTED			
Tank ID:	1U	Tank Status:	ACTIVE/IN SERVICE
Tank Contents:	OIL (NOT SPECIFIED)	Leak Monitoring:	UNKNOWN
Tank Age:	NOT REPORTED	Tank Piping:	UNKNOWN
Tank Size (Units):	550 (GALLONS)	Tank Material:	BARE STEEL
Tank ID:	2U	Tank Status:	ACTIVE/IN SERVICE
Tank Contents:	OIL (NOT SPECIFIED)	Leak Monitoring:	UNKNOWN
Tank Age:	NOT REPORTED	Tank Piping:	UNKNOWN
Tank Size (Units):	550 (GALLONS)	Tank Material:	BARE STEEL

VISTA Address:	HARRYS AIRPORT ARCO 8131 AVIATION INGLEWOOD, CA 90301	VISTA ID#:	4019219
		Distance/Direction:	0.05 MI / S
		Plotted as:	Point
STATE UST - State Underground Storage Tank / SRC# 1612		EPA/Agency ID:	N/A

Agency Address: SAME AS ABOVE			
Underground Tanks: 4			
Aboveground Tanks: NOT REPORTED			
Tanks Removed: NOT REPORTED			
Tank ID:	1U	Tank Status:	ACTIVE/IN SERVICE
Tank Contents:	DIESEL	Leak Monitoring:	UNKNOWN
Tank Age:	NOT REPORTED	Tank Piping:	OTHER DESCRIPTIONS
Tank Size (Units):	10050 (GALLONS)	Tank Material:	OTHER DESCRIPTIONS

Map ID
20

Map ID
21

PROPERTY AND THE ADJACENT AREA (within 0.09469 mile) CONT.

Tank ID:	2U	Tank Status:	ACTIVE/IN SERVICE
Tank Contents:	LEADED GAS	Leak Monitoring:	UNKNOWN
Tank Age:	NOT REPORTED	Tank Piping:	OTHER DESCRIPTIONS
Tank Size (Units):	18000 (GALLONS)	Tank Material:	OTHER DESCRIPTIONS
Tank ID:	3U	Tank Status:	ACTIVE/IN SERVICE
Tank Contents:	UNLEADED GAS	Leak Monitoring:	UNKNOWN
Tank Age:	NOT REPORTED	Tank Piping:	OTHER DESCRIPTIONS
Tank Size (Units):	10000 (GALLONS)	Tank Material:	OTHER DESCRIPTIONS
Tank ID:	4U	Tank Status:	ACTIVE/IN SERVICE
Tank Contents:	UNLEADED GAS	Leak Monitoring:	UNKNOWN
Tank Age:	NOT REPORTED	Tank Piping:	OTHER DESCRIPTIONS
Tank Size (Units):	10000 (GALLONS)	Tank Material:	OTHER DESCRIPTIONS

VISTA Address:	HARRYS AIRPORT GARAGE 9131 S AVIATION BLVD INGLEWOOD, CA 90301	VISTA ID#:	1226337
		Distance/Direction:	0.05 MI / S
		Plotted as:	Point
STATE UST - State Underground Storage Tank / SRC# 5121		Agency ID:	009950-009799P

Agency Address: HARRYS AIRPORT GARAGE 9131 S AVIATION BLVD INGLEWOOD, CA NOT REPORTED			
Underground Tanks: NOT REPORTED			
Aboveground Tanks: NOT REPORTED			
Tanks Removed: NOT REPORTED			
Tank ID:	1U	Tank Status:	PENETRATED TANK
Tank Contents:	NOT AVAILABLE	Leak Monitoring:	NOT AVAILABLE
Tank Age:	NOT REPORTED	Tank Piping:	NOT AVAILABLE
Tank Size (Units):	NOT REPORTED (NOT AVAILABLE)	Tank Material:	NOT AVAILABLE

VISTA Address:	UNION BANK-COLLINS TRUST PROP 9117 AVIATION BLVD INGLEWOOD, CA 90301	VISTA ID#:	6668996
		Distance/Direction:	0.05 MI / S
		Plotted as:	Point
STATE UST - State Underground Storage Tank / SRC# 5121		Agency ID:	017220-023231R

Agency Address: UNION BANK-COLLINS TRUST PROP 9117 AVIATION BLVD INGLEWOOD, CA NOT REPORTED			
Underground Tanks: NOT REPORTED			
Aboveground Tanks: NOT REPORTED			
Tanks Removed: NOT REPORTED			
Tank ID:	540912CU	Tank Status:	REMOVED
Tank Contents:	NOT AVAILABLE	Leak Monitoring:	NOT AVAILABLE
Tank Age:	NOT REPORTED	Tank Piping:	NOT AVAILABLE
Tank Size (Units):	NOT REPORTED (NOT AVAILABLE)	Tank Material:	NOT AVAILABLE

VISTA Address:	COLLING TRUST PROPERTY 9117 AVIATION INGLEWOOD, CA 90301	VISTA ID#:	7431318
		Distance/Direction:	0.05 MI / S
		Plotted as:	Point
CORTESE / SRC# 4840		Agency ID:	R-23231

Agency Address: COLLING TRUST PROPERTY 9117 AVIATION INGLEWOOD, CA 90301			
List Name: Agency Code ()			
Site ID: NOT REPORTED			

Map ID
21

Map ID
21

Map ID
21

PROPERTY AND THE ADJACENT AREA (within 0.09469 mile) CONT.

VISTA Address:	INGLEWOOD R V SUPPLIES INC 9121 S AVIATION BLVD INGLEWOOD, CA 90301	VISTA ID#:	6668997
		Distance/Direction:	0.05 MI / S
		Plotted as:	Point

Map ID
21

STATE LUST - State Leaking Underground Storage Tank / SRC# 6121

Agency Address:	INGLEWOOD R V SUPPLIES INC 9121 S AVIATION BLVD INGLEWOOD, CA
Underground Tanks:	NOT REPORTED
Aboveground Tanks:	NOT REPORTED
Tanks Removed:	NOT REPORTED

Tank ID:	540012CU	Tank Status:	REMOVED
Tank Contents:	NOT AVAILABLE	Leak Monitoring:	NOT AVAILABLE
Tank Age:	NOT REPORTED	Tank Piping:	NOT AVAILABLE
Tank Size (Units):	NOT REPORTED (NOT AVAILABLE)	Tank Material:	NOT AVAILABLE

VISTA Address:	COLLINS TURST 9121 AVIATION BLVD S INGLEWOOD, CA 90301	VISTA ID#:	6508991
		Distance/Direction:	0.06 MI / S
		Plotted as:	Point

Map ID
21

STATE LUST - State Leaking Underground Storage Tank / SRC# 4828

Agency Address:	SAME AS ABOVE
Facility ID:	R-23237
Leak Report Date:	05/16/1996
Site Assessment Began:	05/16/1996
Case Closed Date:	01/28/1997
Substance:	HYDROCARBONS
Remediation Event:	EXCAVATE AND DISPOSE
Remediation Status:	CASE CLOSED
Media Affected:	SOIL ONLY
Description / Comment:	CROSS STREET: ARBOR VITAE
Description / Comment:	LOS ANGELES REGION
Description / Comment:	REVIEW DATE: 01/26/1997

STATE LUST - State Leaking Underground Storage Tank / SRC# 4918

Agency Address:	SAME AS ABOVE
Facility ID:	R-23232
Leak Date:	05/16/1996
Substance:	HYDROCARBONS
Remediation Status:	CASE CLOSED
Media Affected:	SOIL ONLY
Description / Comment:	CROSS STREET: ARBOR VITAE
Description / Comment:	LOCAL AGENCY: COUNTY OF LOS ANGELES

VISTA Address:	COLLING TRUST PROPERTY 9117 AVIATION BLVD INGLEWOOD, CA 90301	VISTA ID#:	6508990
		Distance/Direction:	0.05 MI / S
		Plotted as:	Point

Map ID
21

STATE LUST - State Leaking Underground Storage Tank / SRC# 4828

Agency Address:	SAME AS ABOVE
Facility ID:	R-23231
Leak Report Date:	05/16/1996
Substance:	HYDROCARBONS
Remediation Event:	OTHER ACTIONS TAKEN
Remediation Status:	PRELIMINARY SITE ASSESSMENT WORKPLAN REQ

PROPERTY AND THE ADJACENT AREA (within 0.09469 mile) CONT.

Media Affected:	SOIL ONLY
Description / Comment:	CROSS STREET: ARBOR
Description / Comment:	LOS ANGELES REGION
Description / Comment:	REVIEW DATE: 05/16/1996

STATE LUST - State Leaking Underground Storage Tank / SRC# 4918

Agency Address:	SAME AS ABOVE
Facility ID:	R-23231
Leak Date:	05/16/1996
Substance:	HYDROCARBONS
Remediation Status:	PRELIMINARY SITE ASSESSMENT WORKPLAN REQ
Media Affected:	SOIL ONLY
Description / Comment:	CROSS STREET: ARBOR
Description / Comment:	LOCAL AGENCY: COUNTY OF LOS ANGELES

VISTA Address:	SUNSETTING AUTO BODY 9007 AVIATION INGLEWOOD, CA 90301	VISTA ID#:	412512
		Distance/Direction:	0.06 MI / SE
		Plotted as:	Point

Map ID
22

FINDS - Facility Index System / SRC# 4940

Agency Address:	SAME AS ABOVE		
Indian Land:	NOT REPORTED	Federal Facility:	UNKNOWN
Duns #:	362806267		
SIC Code:	7699 SVC-REPAIR SERVICES NEC		
Program Name:	RCTRIS		
Agency ID:	CADR62023004		
Program Name:	FACILITY ACTIVE DB RECORD		
Agency ID:	362805267		

VISTA Address:	UNION BANK 09007 AVIATION BL CA	VISTA ID#:	6563409
		Distance/Direction:	0.06 MI / SE
		Plotted as:	Point

Map ID
22

LA Co Site Mtgn - LA County Site Mitigation / SRC# 4831

Agency Address:	SAME AS ABOVE
Log Number:	SLS205
Discovery Date:	NOT REPORTED
Abate Date:	NOT REPORTED

STATE LUST - State Leaking Underground Storage Tank / SRC# 5114

Agency Address:	UNION BANK 9007 AVIATION BOULE INGLEWOOD, CA 90301
Facility ID:	205
Substance:	VOCS
Remediation Status:	SITE ASSESSMENT
Lead Agency Contact:	JG
Agency Contact:	JG
Description / Comment:	TCE PCE IN GW. REPORT SUBMITTED 1/6/81



PROPERTY AND THE ADJACENT AREA (within 0.09469 mile) CONT.

VISTA Address: **ALAMO (SEE FILE #13957-2E)**
9020 S AVIATION BLVD
INGLEWOOD, CA 90301

VISTA ID#: 6668993
 Distance/Direction: 0.07 MI / SE
 Plotted as: Point

Map ID
22

STATE UST - State Underground Storage Tank / SRC# 5121 Agency ID: 0C9927-009774R

Agency Address: ALAMO (SEE FILE #13957-2E)
 9020 S AVIATION BLVD
 INGLEWOOD, CA
 NOT REPORTED

Underground Tanks:
 Aboveground Tanks: NOT REPORTED
 Tanks Removed: NOT REPORTED

Tank ID: 540012CU Tank Status: REMOVED
 Tank Contents: NOT AVAILABLE Leak Monitoring: NOT AVAILABLE
 Tank Age: NOT REPORTED Tank Piping: NOT AVAILABLE
 Tank Size (Units): NOT REPORTED (NOT AVAILABLE) Tank Material: NOT AVAILABLE

VISTA Address: **ALAMO RENT-A-CAR**
9020 AVIATION
INGLEWOOD, CA 90301

VISTA ID#: 4824060
 Distance/Direction: 0.07 MI / SE
 Plotted as: Point

Map ID
22

STATE UST - State Underground Storage Tank / SRC# 1612 EPA Agency ID: N/A

Agency Address: ALAMO RENT-A-CAR
 9020 AVIATION
 INGLEWOOD, CA
 3

Underground Tanks:
 Aboveground Tanks: NOT REPORTED
 Tanks Removed: NOT REPORTED

Tank ID: 7U Tank Status: ACTIVE IN SERVICE
 Tank Contents: UNKNOWN Leak Monitoring: UNKNOWN
 Tank Age: NOT REPORTED Tank Piping: UNKNOWN
 Tank Size (Units): NOT REPORTED (GALLONS) Tank Material: UNKNOWN

Tank ID: 7U Tank Status: ACTIVE IN SERVICE
 Tank Contents: UNKNOWN Leak Monitoring: UNKNOWN
 Tank Age: NOT REPORTED Tank Piping: UNKNOWN
 Tank Size (Units): NOT REPORTED (GALLONS) Tank Material: UNKNOWN

Tank ID: 7U Tank Status: ACTIVE IN SERVICE
 Tank Contents: UNKNOWN Leak Monitoring: UNKNOWN
 Tank Age: NOT REPORTED Tank Piping: UNKNOWN
 Tank Size (Units): NOT REPORTED (GALLONS) Tank Material: UNKNOWN

LA Co Site Mtn - LA County Site Mitigation / SRC# 4831 Agency ID: 885023

Agency Address: ALAMO CAR RENTAL
 89020 AVIATION BL
 CA 90301

Log Number: 885023
 Discovery Date: NOT REPORTED
 Abate Date: NOT REPORTED
 State Status: 052668

STATE UST - State Underground Storage Tank / SRC# 5121 Agency ID: 013569-013957P

Agency Address: ALAMO RENT-A-CAR
 9020 S AVIATION BLVD
 INGLEWOOD, CA
 NOT REPORTED

Underground Tanks:
 Aboveground Tanks: NOT REPORTED
 Tanks Removed: NOT REPORTED

PROPERTY AND THE ADJACENT AREA (within 0.09469 mile) CONT.

Tank ID: 7U Tank Status: PERMITTED TANK
 Tank Contents: NOT AVAILABLE Leak Monitoring: NOT AVAILABLE
 Tank Age: NOT REPORTED Tank Piping: NOT AVAILABLE
 Tank Size (Units): NOT REPORTED (NOT AVAILABLE) Tank Material: NOT AVAILABLE

VISTA Address: **CALIFORNIA AVI-TRON CORPORATION**
9020 AVIATION BLVD
INGLEWOOD, CA 90301

VISTA ID#: 64875
 Distance/Direction: 0.07 MI / SE
 Plotted as: Point

Map ID
22

Regional CERCLIS / SRC# 2462 EPA ID: CAD008504367

Agency Address: SAME AS ABOVE
 Regional Utility Description:

ACIDS; ACID WASTES; WASTEWATER
 Regional CERCLIS / SRC# 2462 EPA ID: CAD008504367

Agency Address: SAME AS ABOVE
 Regional Utility Description:

NEW CERCLIS SITE
 Regional CERCLIS / SRC# 2462 EPA ID: CAD008504367

Agency Address: SAME AS ABOVE
 Regional Utility Description:

REGIONAL CERCLIS / SRC# 2462
 Regional CERCLIS / SRC# 2462 EPA ID: CAD008504367

Agency Address: SAME AS ABOVE
 Regional Utility Description:

REGIONAL CERCLIS / SRC# 2462
 Regional CERCLIS / SRC# 2462 EPA ID: CAD008504367

Agency Address: SAME AS ABOVE
 Regional Utility Description:

REGIONAL CERCLIS / SRC# 2462
 Regional CERCLIS / SRC# 2462 EPA ID: CAD008504367

Agency Address: SAME AS ABOVE
 Regional Utility Description:

REGIONAL CERCLIS / SRC# 2462
 Regional CERCLIS / SRC# 2462 EPA ID: CAD008504367

Agency Address: SAME AS ABOVE
 Regional Utility Description:

REGIONAL CERCLIS / SRC# 2462
 Regional CERCLIS / SRC# 2462 EPA ID: CAD008504367

Agency Address: SAME AS ABOVE
 Regional Utility Description:

REGIONAL CERCLIS / SRC# 2462
 Regional CERCLIS / SRC# 2462 EPA ID: CAD008504367

Agency Address: SAME AS ABOVE
 Regional Utility Description:

REGIONAL CERCLIS / SRC# 2462
 Regional CERCLIS / SRC# 2462 EPA ID: CAD008504367

Agency Address: SAME AS ABOVE
 Regional Utility Description:

REGIONAL CERCLIS / SRC# 2462
 Regional CERCLIS / SRC# 2462 EPA ID: CAD008504367

Agency Address: SAME AS ABOVE
 Regional Utility Description:

REGIONAL CERCLIS / SRC# 2462
 Regional CERCLIS / SRC# 2462 EPA ID: CAD008504367

LA Co Site Mtn - LA County Site Mitigation / SRC# 4831 Agency ID: COS178

Agency Address: CALIFORNIA AVI-TRON CORPORATION
 9020 AVIATION BL
 CA 90301

Log Number: COS178
 Discovery Date: NOT REPORTED
 Abate Date: NOT REPORTED



PROPERTY AND THE ADJACENT AREA (within 0.09469 mile) CONT.

FINDS - Facility Index System / SRC# 4940		EPA/Agency ID:	N/A
Agency Address: CALIFORNIA AVIATION CORP 9020 S AVIATION BLVD INGLEWOOD, CA 90301			
Indian Land:	NOT REPORTED	Federal Facility:	UNKNOWN
Duns #:	NOT REPORTED		
SIC Code:	NOT REPORTED / NOT REPORTED		
Program Name: CERCLIS			
Agency ID: CA008504367			
NFRAP / SRC# 4942		EPA ID:	CAD008504367
Agency Address: SAME AS ABOVE			
Alias Name: DKBERT ASSOCIATION (OWNER)			
Alias Street: NOT REPORTED			
Alias City:	NOT REPORTED	Alias Latitude:	0
Alias Zip:	NOT REPORTED	Alias Longitude:	0
Alias State:	CA		
Alias Description: PREVIOUS EPA ID# AZD 081 416 072			
EPA Region:	9		
Congressional District:	28		
Federal Facility:	NOT A FEDERAL FACILITY		
Facility Ownership:	UNKNOWN		
Site Incident Category:	unknown		
Federal Facility Docket:	Agency Code (?)		
NPL Status:	NOT ON NPL		
Incident Type:	Unknown		
Proposed NPL Update #:	0		
Final NPL Update #:	0		
Financial Management System ID: NOT REPORTED			
Latitude:	33.57300		
Longitude:	-118.21050		
Lat/Long Source: DERIVED BY THE GEOGRAPHY DATABASE			
Lat/Long Accuracy:	Unknown		
Dioxin Tier:	Unknown		
USGS Hydro Unit:	18070104		
RCRA Indicator:	Unknown		
Unit ID:	0		
Unit Name: ENTIRE SITE			
Type:	DISCOVERY	Lead Agency:	STATE, FUND FINANCED
Qualifier:	UNKNOWN	Category:	Unknown
Name:	NOT REPORTED	Actual Start Date:	NOT REPORTED
Plan Status:	Unknown	Actual Completion Date:	UNKNOWN
Type:	PRELIMINARY ASSESSMENT	Lead Agency:	EPA FUND FINANCED
Qualifier:	NO FURTHER REMEDIAL ACTION PLANNED	Category:	Unknown
Name:	NOT REPORTED	Actual Start Date:	UNKNOWN
Plan Status:	Unknown	Actual Completion Date:	UNKNOWN

PROPERTY AND THE ADJACENT AREA (within 0.09469 mile) CONT.

SCL - State Equivalent CERCLIS List / SRC# 5111		Agency ID:	19370021
Agency Address: CALIFORNIA AVIATION CORPORATION (Z) 9020 AVIATION BOULEVARD INGLEWOOD, CA 90301 UNKNOWN			
Status:			
Facility Type:	NOT AVAILABLE		
Lead Agency:	UNKNOWN		
State Status:	REFERRED TO ANOTHER AGENCY		
Pollutant 1:	UNKNOWN		
Pollutant 2:	UNKNOWN		
Pollutant 3:	UNKNOWN		
VISTA Address:	NORTHROP UNIVERSITY 8911 S AVIATION BLVD INGLEWOOD, CA 90301	VISTA ID#:	301171
		Distance/Direction:	0.08 MI / SE
		Plotted as:	Point
STATE UST - State Underground Storage Tank / SRC# 1612		EPA/Agency ID:	N/A
Agency Address: NORTHROP UNIVERSITY 8911 S AVIATION BLVD INGLEWOOD, CA 1			
Underground Tanks:			
Aboveground Tanks: NOT REPORTED			
Tanks Removed: NOT REPORTED			
Tank ID:	TU	Tank Status:	ACTIVE IN SERVICE
Tank Contents:	LEADED GAS	Leak Monitoring:	UNKNOWN
Tank Age:	NOT REPORTED	Tank Piping:	UNKNOWN
Tank Size (Units):	1000 (GALLONS)	Tank Material:	BARE STEEL
FINDS - Facility Index System / SRC# 4940		EPA/Agency ID:	N/A
Agency Address: NORTHROP WEST OF TEC 8911 AVIATION BLVD INGLEWOOD, CA 90301000			
Indian Land:	NOT REPORTED	Federal Facility:	UNKNOWN
Duns #:	858938101		
SIC Code:	8227 SVC JUNIOR COLLEGES/222 SVC JUNIOR COLLEGES		
SIC Code:	8219 SVC VOCATIONAL SCHOOLS/NEC		
Program Name: AFSNMS			
Agency ID: 0653780426			
Program Name: AFSNMS			
Agency ID: 065378308			
Program Name: FACILITY ACTIVE OR RECORD			
Agency ID: 858938101			
STATE UST - State Underground Storage Tank / SRC# 5121		Agency ID:	015408-016687R
Agency Address: NORTHROP UNIVERSITY 8911 S AVIATION BLVD INGLEWOOD, CA NOT REPORTED			
Underground Tanks:			
Aboveground Tanks: NOT REPORTED			
Tanks Removed: NOT REPORTED			
Tank ID:	TU	Tank Status:	REMOVED
Tank Contents:	NOT AVAILABLE	Leak Monitoring:	NOT AVAILABLE
Tank Age:	NOT REPORTED	Tank Piping:	NOT AVAILABLE
Tank Size (Units):	NOT REPORTED (NOT AVAILABLE)	Tank Material:	NOT AVAILABLE

Map ID
23



PROPERTY AND THE ADJACENT AREA (within 0.09469 mile) CONT.

VISTA Address:	ALAMO RENT-A-CAR 8900 AVIATION INGLEWOOD, CA 90301	VISTA ID#:	1242386
		Distance/Direction:	0.07 MI / SE
		Plotted as:	Point
		EPA/Agency ID:	N/A

Map ID
23

STATE UST - State Underground Storage Tank / SRC# 1612

Agency Address:	ALAMO RENT-A-CAR 8900 AVIATION INGLEWOOD, CA ?
Underground Tanks:	NOT REPORTED
Aboveground Tanks:	NOT REPORTED
Tanks Removed:	NOT REPORTED

Tank ID:	1U	Tank Status:	ACTIVE/IN SERVICE
Tank Contents:	UNKNOWN	Leak Monitoring:	UNKNOWN
Tank Age:	NOT REPORTED	Tank Piping:	UNKNOWN
Tank Size (Units):	NOT REPORTED (GALLONS)	Tank Material:	UNKNOWN

Tank ID:	2U	Tank Status:	ACTIVE/IN SERVICE
Tank Contents:	UNKNOWN	Leak Monitoring:	UNKNOWN
Tank Age:	NOT REPORTED	Tank Piping:	UNKNOWN
Tank Size (Units):	NOT REPORTED (GALLONS)	Tank Material:	UNKNOWN

VISTA Address:	RA WHITE INC 967 W. HYDE PARK BLVD INGLEWOOD, CA 90302	VISTA ID#:	347478
		Distance/Direction:	0.06 MI / E
		Plotted as:	Point
		EPA/Agency ID:	N/A

Map ID
24

FINDS - Facility Index System / SRC# 4940

Agency Address:	RA WHITE INC 967 W. HYDE PARK BLVD INGLEWOOD, CA 90302
Indian Land:	NOT REPORTED
Duns #:	008279829
SIC Code:	3599 MFG-MACHINERY EXCEPT ELECTRICAL NEC
Program Name:	RCRIS
Agency ID:	CAD981623515
Program Name:	FACILITY ACTIVE DR RECORD
Agency ID:	008279829

VISTA Address:	INCA ONE CORP 959 W HYDEPARK BLVD INGLEWOOD, CA 90302	VISTA ID#:	207248
		Distance/Direction:	0.06 MI / E
		Plotted as:	Point
		EPA/Agency ID:	N/A

Map ID
24

FINDS - Facility Index System / SRC# 4940

Agency Address:	SAME AS ABOVE
Indian Land:	NOT REPORTED
Duns #:	NOT REPORTED
SIC Code:	NOT REPORTED NOT REPORTED
Program Name:	FACILITY INACTIVE INDEX RECORD

PROPERTY AND THE ADJACENT AREA (within 0.09469 mile) CONT.

VISTA Address:	UNIVERSAL MAIL DELIVERY 925 W HYDE PARK INGLEWOOD, CA 90302	VISTA ID#:	4030021
		Distance/Direction:	0.07 MI / E
		Plotted as:	Point
		EPA/Agency ID:	N/A

Map ID
24

STATE UST - State Underground Storage Tank / SRC# 1612

Agency Address:	UNIVERSAL MAIL DELIVERY 925 W HYDE PARK INGLEWOOD, CA NOT REPORTED
Underground Tanks:	NOT REPORTED
Aboveground Tanks:	NOT REPORTED
Tanks Removed:	NOT REPORTED

Tank ID:	1U	Tank Status:	NOT AVAILABLE
Tank Contents:	NOT AVAILABLE	Leak Monitoring:	UNKNOWN
Tank Age:	NOT REPORTED	Tank Piping:	NOT AVAILABLE
Tank Size (Units):	NOT REPORTED (NOT AVAILABLE)	Tank Material:	NOT AVAILABLE

VISTA Address:	TECHNOVANCE CORPORATION 958 W HYDE PARK BLVD INGLEWOOD, CA 90302	VISTA ID#:	418775
		Distance/Direction:	0.07 MI / E
		Plotted as:	Point
		EPA/Agency ID:	N/A

Map ID
24

FINDS - Facility Index System / SRC# 4940

Agency Address:	TECHNOVANCE CORP 958 W HYDE PARK BLVD INGLEWOOD, CA 90302
Indian Land:	NOT REPORTED
Duns #:	805647734
SIC Code:	3599 MFG-MACHINERY EXCEPT ELECTRICAL NEC
Program Name:	RCRIS
Agency ID:	CAD981623515
Program Name:	FACILITY ACTIVE DR RECORD
Agency ID:	008687734

FINDS - Facility Index System / SRC# 4940

Agency Address:	VALLEY CLEANERS 55435 29 PALMS HWY YUCCA VALLEY, CA 92284
Indian Land:	NOT REPORTED
Duns #:	NOT REPORTED
SIC Code:	NOT REPORTED NOT REPORTED
Program Name:	RCRIS
Agency ID:	CAD981638760
Program Name:	RCRIS
Agency ID:	CAD981623531

VISTA Address:	PRECISIONS PLASTICS PRTO CO# 944 WEST HYDE PARK BLVD INGLEWOOD, CA 90302	VISTA ID#:	338185
		Distance/Direction:	0.07 MI / E
		Plotted as:	Point
		EPA/Agency ID:	N/A

Map ID
24

FINDS - Facility Index System / SRC# 4940

Agency Address:	PRECISIONS PLASTICS PRTO CO# 944 W HYDE PARK BLVD INGLEWOOD, CA 90302
Indian Land:	NOT REPORTED
Duns #:	NOT REPORTED
SIC Code:	2751 MFG-COMMERCIAL PRINTING LETTERPRESS
Program Name:	RCRIS
Agency ID:	CAD046445789



PROPERTY AND THE ADJACENT AREA (within 0.09469 mile) CONT.

VISTA Address*: INTERNATIONAL MARINE 904 W HYDE PARK BLVD INGLEWOOD, CA 90302	VISTA ID#: 5717982	Map ID 24
	Distance/Direction: 0.09 MI / E	
	Plotted as: Point	
FINDS - Facility Index System / SRC# 4940		EPA/Agency ID: N/A

Agency Address: INTL MARINE 904 W HYDE PARK BLVD INGLEWOOD, CA 90302	Federal Facility: NO
Indian Land: NOT REPORTED	Duns #: NOT REPORTED
SIC Code: NOT REPORTED	Program Name: RCRIS
Agency ID: CAR000004929	

VISTA Address*: YOUR MAN TOURS INC 8831 AVIATION INGLEWOOD, CA 90301	VISTA ID#: 479581	Map ID 25
	Distance/Direction: 0.06 MI / SE	
	Plotted as: Point	
STATE UST - State Underground Storage Tank / SRC# 1612		EPA/Agency ID: N/A

Agency Address: YOUR MAN TOURS INC 8831 AVIATION INGLEWOOD, CA	
Underground Tanks: 3	Aboveground Tanks: NOT REPORTED
Tanks Removed: NOT REPORTED	

Tank ID: 10	Tank Status: ACTIVE IN SERVICE
Tank Contents: UNKNOWN	Leak Monitoring: UNKNOWN
Tank Age: NOT REPORTED	Tank Piping: UNKNOWN
Tank Size (Units): NOT REPORTED (GALLONS)	Tank Material: UNKNOWN
Tank ID: 20	Tank Status: ACTIVE IN SERVICE
Tank Contents: UNKNOWN	Leak Monitoring: UNKNOWN
Tank Age: NOT REPORTED	Tank Piping: UNKNOWN
Tank Size (Units): NOT REPORTED (GALLONS)	Tank Material: UNKNOWN
Tank ID: 30	Tank Status: ACTIVE IN SERVICE
Tank Contents: UNKNOWN	Leak Monitoring: UNKNOWN
Tank Age: NOT REPORTED	Tank Piping: UNKNOWN
Tank Size (Units): NOT REPORTED (GALLONS)	Tank Material: UNKNOWN

STATE LUST - State Leaking Underground Storage Tank / SRC# 4829	EPA/Agency ID: N/A
---	--------------------

Agency Address: YOUR MAN TOURS 8831 AVIATION BLVD INGLEWOOD, CA 90301	
Facility ID: I-12588	
Leak Report Date: 08/11/1992	
Remediation Plan Date: 06/05/1996	
Case Closed Date: 07/23/1998	
Substance: DIESEL	
Remediation Status: CASE CLOSED	
Media Affected: SOIL ONLY	
Description / Comment: LOS ANGELES REGION	
Description / Comment: REVIEW DATE: 06/05/1998	

PROPERTY AND THE ADJACENT AREA (within 0.09469 mile) CONT.

STATE LUST - State Leaking Underground Storage Tank / SRC# 4918	EPA/Agency ID: N/A
Agency Address: YOUR MAN TOURS 8831 AVIATION BLVD INGLEWOOD, CA 90301	
Facility ID: I-12588	
Leak Date: 08/11/1992	
Substance: DIESEL	
Remediation Status: CASE CLOSED	
Media Affected: SOIL ONLY	
Description / Comment: LOCAL AGENCY: COUNTY OF LOS ANGELES	

FINDS - Facility Index System / SRC# 4940	EPA/Agency ID: N/A
---	--------------------

Agency Address: YOUR MAN TOURS, INC 8831 AVIATION BLVD INGLEWOOD, CA 90301	Federal Facility: UNKNOWN
Indian Land: NOT REPORTED	Duns #: 058018556
SIC Code: 4224 TRAVEL AGENCIES	Program Name: RCRIS
Agency ID: CAR001600111	Program Name: FACILITY ACTIVE DB RECORD
Agency ID: 053018650	

STATE UST - State Underground Storage Tank / SRC# 5121	Agency ID: 012442-012588R
--	---------------------------

Agency Address: YOUR MAN TOURS, INC 8831 AVIATION BLVD INGLEWOOD, CA	
Underground Tanks: NOT REPORTED	Aboveground Tanks: NOT REPORTED
Tanks Removed: NOT REPORTED	
Tank ID: 10	Tank Status: REMOVED
Tank Contents: NOT AVAILABLE	Leak Monitoring: NOT AVAILABLE
Tank Age: NOT REPORTED	Tank Piping: NOT AVAILABLE
Tank Size (Units): NOT REPORTED (NOT AVAILABLE)	Tank Material: NOT AVAILABLE

VISTA Address*: CARCOA AUTO PAINTING NO.33 712 WEST FLORENCE AVE. INGLEWOOD, CA 90301	VISTA ID#: 6964Z	Map ID 26
	Distance/Direction: 0.06 MI / E	
	Plotted as: Point	
FINDS - Facility Index System / SRC# 4940		EPA/Agency ID: N/A

Agency Address: SAME AS ABOVE	
Indian Land: NOT REPORTED	Federal Facility: NO
Duns #: 782871365	
SIC Code: 7332 SVC-TOP BODY REPAIR PAINT SHOPS	
Program Name: RCRIS	
Agency ID: CAR001436558	
Program Name: FACILITY ACTIVE DB RECORD	
Agency ID: 782871305	



PROPERTY AND THE ADJACENT AREA (within 0.09469 mile) CONT.

VISTA Address*: **ROYAL AIRLINE LINEN INC
125 N ASH AVE
INGLEWOOD, CA 90301**

VISTA ID#: 3192163
Distance/Direction: 0.07 MI / E
Plotted as: Point

Map ID
26

FINDS - Facility Index System / SRC# 4940

Agency Address: *ROYAL AIRLINE LINEN INC
125 N ASH AVE
INGLEWOOD, CA 903011448*
EPA/Agency ID: N/A
Indian Land: *NOT REPORTED* Federal Facility: *UNKNOWN*
Drums #: *NOT REPORTED*
SIC Code: *NOT REPORTED NOT REPORTED*
Program Name: *RCRS*
Agency ID: *CAD983622853*

VISTA Address*: **ALLAN JONAS
9320 BELLANCA
LOS ANGELES, CA 90045**

VISTA ID#: 4019813
Distance/Direction: 0.07 MI / S
Plotted as: Point

Map ID
27

STATE UST - State Underground Storage Tank / SRC# 1612

Agency Address: *SAME AS ABOVE*
Underground Tanks: *NOT REPORTED*
Aboveground Tanks: *NOT REPORTED*
Tanks Removed: *NOT REPORTED*
Tank ID: *TU* Tank Status: *NOT AVAILABLE*
Tank Contents: *NOT AVAILABLE* Leak Monitoring: *UNKNOWN*
Tank Age: *NOT REPORTED* Tank Piping: *NOT AVAILABLE*
Tank Size (Units): *NOT REPORTED (NOT AVAILABLE)* Tank Material: *NOT AVAILABLE*

VISTA Address*: **BLANCA AIR FREIGHT LTD PARTNER
9326 BELLANCA
LOS ANGELES, CA 90045**

VISTA ID#: 4019815
Distance/Direction: 0.07 MI / S
Plotted as: Point

Map ID
27

STATE UST - State Underground Storage Tank / SRC# 1612

Agency Address: *SAME AS ABOVE*
Underground Tanks: *NOT REPORTED*
Aboveground Tanks: *NOT REPORTED*
Tanks Removed: *NOT REPORTED*
Tank ID: *TU* Tank Status: *NOT AVAILABLE*
Tank Contents: *NOT AVAILABLE* Leak Monitoring: *UNKNOWN*
Tank Age: *NOT REPORTED* Tank Piping: *NOT AVAILABLE*
Tank Size (Units): *NOT REPORTED (NOT AVAILABLE)* Tank Material: *NOT AVAILABLE*

VISTA Address*: **WESTERN FEDERAL CREDIT UNION
9323 BELLANCA
LOS ANGELES, CA 90045**

VISTA ID#: 4019814
Distance/Direction: 0.07 MI / S
Plotted as: Point

Map ID
27

STATE UST - State Underground Storage Tank / SRC# 1612

Agency Address: *SAME AS ABOVE*
Underground Tanks: *NOT REPORTED*
Aboveground Tanks: *NOT REPORTED*
Tanks Removed: *NOT REPORTED*
Tank ID: *TU* Tank Status: *NOT AVAILABLE*
Tank Contents: *NOT AVAILABLE* Leak Monitoring: *UNKNOWN*
Tank Age: *NOT REPORTED* Tank Piping: *NOT AVAILABLE*
Tank Size (Units): *NOT REPORTED (NOT AVAILABLE)* Tank Material: *NOT AVAILABLE*

PROPERTY AND THE ADJACENT AREA (within 0.09469 mile) CONT.

VISTA Address*: **MERLE NORMAN COSMETICS
9130 BELLANCA
LOS ANGELES, CA 90045**

VISTA ID#: 268678
Distance/Direction: 0.07 MI / S
Plotted as: Point

Map ID
28

STATE UST - State Underground Storage Tank / SRC# 1612

Agency Address: *SAME AS ABOVE*
Underground Tanks: *2*
Aboveground Tanks: *NOT REPORTED*
Tanks Removed: *NOT REPORTED*
Tank ID: *TU* Tank Status: *ACTIVE IN SERVICE*
Tank Contents: *UNLEADED GAS* Leak Monitoring: *UNKNOWN*
Tank Age: *NOT REPORTED* Tank Piping: *UNKNOWN*
Tank Size (Units): *10000 (GALLONS)* Tank Material: *BARF STEEL*
Tank ID: *TU* Tank Status: *ACTIVE IN SERVICE*
Tank Contents: *UNLEADED GAS* Leak Monitoring: *UNKNOWN*
Tank Age: *NOT REPORTED* Tank Piping: *UNKNOWN*
Tank Size (Units): *10000 (GALLONS)* Tank Material: *BARF STEEL*

STATE LUST - State Leaking Underground Storage Tank / SRC# 4928

Agency Address: *MERLE NORMAN COSMETICS
9130 BELLANCA AVE
WESTCHESTER, CA 90045
900450398*
EPA/Agency ID: N/A
Leak Report Date: *04/07/1990*
Remediation Plan Date: *05/07/1990*
Remediation Complete Date: *10/05/1996*
Case Closed Date: *03/24/1997*
Substance: *GASOLINE*
Remediation Status: *CASE CLOSED*
Media Affected: *OTHER GROUND WATER*
Description / Comment: *CROSS STREET: ARBOR VITAE ST*
Description / Comment: *LOS ANGELES REGION*
Description / Comment: *RPL/PLW DATE: 05/07/1997*

STATE LUST - State Leaking Underground Storage Tank / SRC# 4918

Agency Address: *MERLE NORMAN COSMETICS
9130 BELLANCA AVE
WESTCHESTER, CA 90045
900450398*
EPA/Agency ID: N/A
Leak Date: *05/05/1990*
Substance: *GASOLINE*
Remediation Status: *CASE CLOSED*
Media Affected: *SOIL AND GROUND WATER*
Description / Comment: *CROSS STREET: ARBOR VITAE ST*
Description / Comment: *LOCAL AGENCY: CITY OF LOS ANGELES*

FINDS - Facility Index System / SRC# 4940

Agency Address: *MERLE NORMAN COSMETICS INC
9130 BELLANCA AV
LOS ANGELES, CA 900454790*
EPA/Agency ID: N/A
Indian Land: *NOT REPORTED* Federal Facility: *NO*
Drums #: *NOT REPORTED*
SIC Code: *3360 MFG-ALUMINUM DIE-CASTING/3363 MFG-ALUMINUM DIE-CASTINGS*



PROPERTY AND THE ADJACENT AREA (within 0.00469 mile) CONT.

VISTA Address*: WTC AIR FREIGHT 8900 BELLANCA LOS ANGELES, CA 90045	VISTA ID#: 525708	Map ID: 29
	Distance/Direction: 0.07 MI / S	
	Plotted as: Point	

STATE UST - State Underground Storage Tank / SRC# 1612 EPA/Agency ID: N/A

Agency Address: SAME AS ABOVE
 Underground Tanks: NOT REPORTED
 Aboveground Tanks: NOT REPORTED
 Tanks Removed: NOT REPORTED

Tank ID:	TU	Tank Status:	NOT AVAILABLE
Tank Contents:	NOT AVAILABLE	Leak Monitoring:	UNKNOWN
Tank Age:	NOT REPORTED	Tank Piping:	NOT AVAILABLE
Tank Size (Units):	NOT REPORTED (NOT AVAILABLE)	Tank Material:	NOT AVAILABLE

VISTA Address*: DYNAFLEX PRODUCTS 8820 BELLANCA AVE LOS ANGELES, CA 90045	VISTA ID#: 130794	Map ID: 30
	Distance/Direction: 0.07 MI / S	
	Plotted as: Point	

FINDS - Facility Index System / SRC# 4940 EPA/Agency ID: N/A

Agency Address: SAME AS ABOVE
 Indian Land: NOT REPORTED Federal Facility: NO
 Duns #: NOT REPORTED
 SIC Code: NOT REPORTED NOT REPORTED
 Program Name: RCIS
 Agency ID: CAD982031974

VISTA Address*: KUEHNE AND NAGEL INC 8801 BELLANCA AVE LOS ANGELES, CA 90045	VISTA ID#: 233468	Map ID: 30
	Distance/Direction: 0.08 MI / S	
	Plotted as: Point	

FINDS - Facility Index System / SRC# 4940 EPA/Agency ID: N/A

Agency Address: SAME AS ABOVE
 Indian Land: NOT REPORTED Federal Facility: UNKNOWN
 Duns #: D89442980
 SIC Code: 4721 TRUCK/ TRAILER TRANSPORT ARRANGEMENT
 Program Name: RCIS
 Agency ID: CAD982602584

VISTA Address*: BARLOW PROMOTIONAL PRODUCTS INC 8700 BELLANCA AVE LOS ANGELES, CA 90045	VISTA ID#: 6669290	Map ID: 31
	Distance/Direction: 0.07 MI / S	
	Plotted as: Point	

FINDS - Facility Index System / SRC# 4940 EPA/Agency ID: N/A

Agency Address: SAME AS ABOVE
 Indian Land: NOT REPORTED Federal Facility: NO
 Duns #: NOT REPORTED
 SIC Code: NOT REPORTED NOT REPORTED
 Program Name: RCIS
 Agency ID: CAR900013607

PROPERTY AND THE ADJACENT AREA (within 0.00469 mile) CONT.

VISTA Address*: TELAUTOGRAPH CORPORATION 8700 BELLANCA LOS ANGELES, CA 90045	VISTA ID#: 419148	Map ID: 31
	Distance/Direction: 0.07 MI / S	
	Plotted as: Point	

STATE UST - State Underground Storage Tank / SRC# 1612 EPA/Agency ID: N/A

Agency Address: SAME AS ABOVE
 Underground Tanks: NOT REPORTED
 Aboveground Tanks: NOT REPORTED
 Tanks Removed: NOT REPORTED

Tank ID:	TSU	Tank Status:	NOT AVAILABLE
Tank Contents:	NOT AVAILABLE	Leak Monitoring:	UNKNOWN
Tank Age:	NOT REPORTED	Tank Piping:	NOT AVAILABLE
Tank Size (Units):	NOT REPORTED (NOT AVAILABLE)	Tank Material:	NOT AVAILABLE

FINDS - Facility Index System / SRC# 4940 EPA/Agency ID: N/A

Agency Address: **TELAUTOGRAPH CORP**
8700 BELLANCA AVE
LOS ANGELES, CA 90045
 Indian Land: NOT REPORTED Federal Facility: NO
 Duns #: 008287302
 SIC Code: 3389 MFG STRUCTURE INDUSTRY MACHINERY REPC
 Program Name: RCIS
 Agency ID: CAD982693688
 Program Name: FACILITY ACTIVE UB RECORD
 Agency ID: 208247392

VISTA Address*: FRITO-LAY, INCORPORATED 8731 BELLANCA LOS ANGELES, CA 90045	VISTA ID#: 160845	Map ID: 31
	Distance/Direction: 0.07 MI / S	
	Plotted as: Point	

STATE UST - State Underground Storage Tank / SRC# 1612 EPA/Agency ID: N/A

Agency Address: SAME AS ABOVE
 Underground Tanks: 9
 Aboveground Tanks: NOT REPORTED
 Tanks Removed: NOT REPORTED

Tank ID:	TU	Tank Status:	ACTIVE IN SERVICE
Tank Contents:	UNLEADED GAS	Leak Monitoring:	UNKNOWN
Tank Age:	NOT REPORTED	Tank Piping:	UNKNOWN
Tank Size (Units):	10000 (GALLONS)	Tank Material:	BARE STEEL

Tank ID:	2U	Tank Status:	ACTIVE IN SERVICE
Tank Contents:	DIESEL	Leak Monitoring:	UNKNOWN
Tank Age:	NOT REPORTED	Tank Piping:	UNKNOWN
Tank Size (Units):	10000 (GALLONS)	Tank Material:	BARE STEEL

Tank ID:	3U	Tank Status:	ACTIVE IN SERVICE
Tank Contents:	DIESEL	Leak Monitoring:	UNKNOWN
Tank Age:	NOT REPORTED	Tank Piping:	UNKNOWN
Tank Size (Units):	10000 (GALLONS)	Tank Material:	BARE STEEL

Tank ID:	4U	Tank Status:	ACTIVE IN SERVICE
Tank Contents:	DIESEL	Leak Monitoring:	UNKNOWN
Tank Age:	NOT REPORTED	Tank Piping:	UNKNOWN
Tank Size (Units):	12000 (GALLONS)	Tank Material:	BARE STEEL



PROPERTY AND THE ADJACENT AREA (within 0.09469 mile) CONT.

Tank ID:	5U	Tank Status:	ACTIVE/IN SERVICE
Tank Contents:	DIESEL	Leak Monitoring:	UNKNOWN
Tank Age:	NOT REPORTED	Tank Piping:	UNKNOWN
Tank Size (Units):	12600 (GALLONS)	Tank Material:	FIBERGLASS
Tank ID:	6U	Tank Status:	ACTIVE/IN SERVICE
Tank Contents:	UNLEADED GAS	Leak Monitoring:	UNKNOWN
Tank Age:	NOT REPORTED	Tank Piping:	UNKNOWN
Tank Size (Units):	5000 (GALLONS)	Tank Material:	BARE STEEL
Tank ID:	7U	Tank Status:	ACTIVE/IN SERVICE
Tank Contents:	DIP-SFI	Leak Monitoring:	UNKNOWN
Tank Age:	NOT REPORTED	Tank Piping:	UNKNOWN
Tank Size (Units):	5500 (GALLONS)	Tank Material:	BARE STEEL
Tank ID:	8U	Tank Status:	ACTIVE/IN SERVICE
Tank Contents:	DIESEL	Leak Monitoring:	UNKNOWN
Tank Age:	NOT REPORTED	Tank Piping:	UNKNOWN
Tank Size (Units):	7500 (GALLONS)	Tank Material:	BARE STEEL
Tank ID:	9U	Tank Status:	ACTIVE/IN SERVICE
Tank Contents:	ABSC. CHEMICAL	Leak Monitoring:	UNKNOWN
Tank Age:	NOT REPORTED	Tank Piping:	UNKNOWN
Tank Size (Units):	NOT REPORTED (GALLONS)	Tank Material:	UNKNOWN

STATE UST - State Underground Storage Tank / SRC# 1612 | EPA/Agency ID: | N/A

Agency Address:	FRITO-LAY 8734 BELLANCA LOS ANGELES, CA 90045		
Underground Tanks:	NOT REPORTED		
Aboveground Tanks:	NOT REPORTED		
Tanks Removed:	NOT REPORTED		
Tank ID:	TU	Tank Status:	NOT AVAILABLE
Tank Contents:	NOT AVAILABLE	Leak Monitoring:	UNKNOWN
Tank Age:	NOT REPORTED	Tank Piping:	NOT AVAILABLE
Tank Size (Units):	NOT REPORTED (NOT AVAILABLE)	Tank Material:	NOT AVAILABLE

STATE LUST - State Leaking Underground Storage Tank / SRC# 4828 | EPA/Agency ID: | N/A

Agency Address:	FRITO-LAY, INC 8731 BELLANCA AVE WESTCHESTER, CA 90045		
Facility ID:	900450507		
Leak Report Date:	07/10/1987		
Substance:	DIESEL		
Remediation Event:	EXCAVATE AND TREAT		
Remediation Status:	NO ACTION		
Media Affected:	SOIL ONLY		
Description / Comment:	CROSS STREET- MANCHESTER		
Description / Comment:	LOS ANGELES REGION		
Description / Comment:	REVIEW DATE: 07/10/1987		

CORTESE / SRC# 4840 | Agency ID: | 005023

Agency Address:	FRITO-LAY, INC 8731 BELLANCA LOS ANGELES, CA 90045		
List Name:	AGENCY CODE ()		
Site ID:	NOT REPORTED		

PROPERTY AND THE ADJACENT AREA (within 0.09469 mile) CONT.

STATE LUST - State Leaking Underground Storage Tank / SRC# 4918 | EPA/Agency ID: | N/A

Agency Address:	FRITO-LAY, INC 8731 BELLANCA AVE WESTCHESTER, CA 90045		
Facility ID:	900450507		
Leak Date:	07/10/1987		
Substance:	DIESEL		
Remediation Status:	NO ACTION		
Media Affected:	SOIL ONLY		
Description / Comment:	CROSS STREET- MANCHESTER		
Description / Comment:	LOCAL AGENCY: CITY OF LOS ANGELES		

FINDS - Facility Index System / SRC# 4940 | EPA/Agency ID: | N/A

Agency Address:	FRITO-LAY, INC 8734 BELLANCA AVE LOS ANGELES, CA 90003		
Indian Land:	NOT REPORTED	Federal Facility:	UNKNOWN
Duns #:	126710334		
SIC Code:	2085 MFG POTATO CHIPS CORN CHIPS SNACKS/2086 MFG POTATO CHIPS CORN CHIPS SNACKS		
Program Name:	AFSAIRS		
Agency ID:	685109238		
Program Name:	FACILITY ACTIVE DB RECORD		
Agency ID:	126710334		

VISTA Address:	DOW CHEMICAL CO INGLEWOOD 5855 W CENTINELA INGLEWOOD, CA 90301	VISTA ID#:	126514
		Distance/Direction:	0.07 MI / N
		Plotted as:	Point
Regional CERCLIS / SRC# 2462		EPA ID:	CAD980736003

Agency Address: SAME AS ABOVE

Regional Utility Description: LOW WASTES

Regional CERCLIS / SRC# 2462 | EPA ID: | CAD980736003

Agency Address: SAME AS ABOVE

Regional Utility Description: OTHER SALTS

Regional CERCLIS / SRC# 2462 | EPA ID: | CAD980736003

Agency Address: SAME AS ABOVE

Regional Utility Description: IMPOUNDMENT

Regional CERCLIS / SRC# 2462 | EPA ID: | CAD980736003

Agency Address: SAME AS ABOVE

Regional Utility Description: OTHER ON-FIELD DRINK TREATMENT

Regional CERCLIS / SRC# 2462 | EPA ID: | CAD980736003

Agency Address: SAME AS ABOVE

Regional Utility Description: HAZARD UNCERTAIN INVESTIGATION NEEDED PRIORITY LOW

FINDS - Facility Index System / SRC# 4940 | EPA/Agency ID: | N/A

Agency Address:	SAME AS ABOVE		
Indian Land:	NOT REPORTED	Federal Facility:	UNKNOWN
Duns #:	NOT REPORTED		
SIC Code:	NOT REPORTED NOT REPORTED		
Program Name:	CERCLIS		
Agency ID:	CAD980736003		

Map ID
32



PROPERTY AND THE ADJACENT AREA (within 0.09469 mile) CONT.

NFRAP / SRC# 4942		EPA ID:	CAD980736003
Agency Address:	SAME AS ABOVE		
EPA Region:	9		
Congressional District:	28		
Federal Facility:	NOT A FEDERAL FACILITY		
Facility Ownership:	UNKNOWN		
Site Incident Category:	UNKNOWN		
Federal Facility Docket:	Agency Code: ()		
NPL Status:	NOT ON NPL		
Incident Type:	UNKNOWN		
Proposed NPL Update #:	0		
Final NPL Update #:	0		
Financial Management System ID:	NOT REPORTED		
Latitude:	33.6450		
Longitude:	-116.7230		
Lat/Long Source:	RESEARCHED BY THE REGION AND MANUALLY ENTERED		
Lat/Long Accuracy:	UNKNOWN		
Dioxin Tier:	UNKNOWN		
USGS Hydro Unit:	78070104		
RCRA Indicator:	UNKNOWN		
Unit ID:	0		
Unit Name:	ENTIRE SITE		
Type:	DISCOVERY	Lead Agency:	EPA FUND-FINANCED
Qualifier:	UNKNOWN	Category:	Unknown
Name:	NOT REPORTED	Actual Start Date:	NOT REPORTED
Plan Status:	Unknown	Actual Completion Date:	UNKNOWN
Type:	PRELIMINARY ASSESSMENT	Lead Agency:	EPA FUND-FINANCED
Qualifier:	LOWER PRIORITY	Category:	Unknown
Name:	NOT REPORTED	Actual Start Date:	NOT REPORTED
Plan Status:	Unknown	Actual Completion Date:	UNKNOWN
Type:	PRELIMINARY ASSESSMENT	Lead Agency:	EPA FUND-FINANCED
Qualifier:	NO FURTHER REMEDIAL ACTION PLANNED	Category:	Unknown
Name:	NOT REPORTED	Actual Start Date:	NOT REPORTED
Plan Status:	Unknown	Actual Completion Date:	JANUARY 1, 1989

VISTA Address:	UNKNOWN 8500 SOUTH OSAGE AVE LOS ANGELES, CA 90045	VISTA ID#:	200299675
		Distance/Direction:	0.07 MI / SE
		Plotted as:	Point
ERNS - Emergency Response Notification System / SRC# 4939		Agency ID:	94-3452
Agency Address:	SAME AS ABOVE		
Spill Date Time:	APRIL 19, 1994 10:05:00 AM		
Case Number:	94-3452		
Spill Location:	8500 SOUTH OSAGE AVE		
Source Agency:	E		
Discharger Org:	UNKNOWN		
Material Spilled:	CONDENSED PHENOLIC, 10.00 (GAL)		
Fields Not Reported:	Discharger Name, Discharger Phone, Waterway Affected		
Air Release:	Land Release:	Water Release:	Ground Release:
NO	YES	NO	NO
		Facility Release:	Other Release:
		NO	NO

Map ID
33

* VISTA address includes enhanced city and ZIP.
For more information call VISTA Information Solutions, Inc. at 1-800-767-0403.
Report ID: 225229-001 Date of Report: November 6, 1998
Version 2.6 Page #57

PROPERTY AND THE ADJACENT AREA (within 0.09469 mile) CONT.

VISTA Address:	AIR EXPRESS/QUINTANA L 8500 S OSAGE AVE LOS ANGELES, CA 90045	VISTA ID#:	200184177
		Distance/Direction:	0.07 MI / SE
		Plotted as:	Point
ERNS - Emergency Response Notification System / SRC# 4939		EPA/Agency ID:	N/A
Agency Address:	AIR EXPRESS/QUINTANA L 8500 S OSAGE AVE LOS ANGELES, CA		
Spill Date Time:	JULY 3, 1989 05:00:00 AM		
Spill Location:	8500 S OSAGE AVE		
Discharger Org:	AIR EXPRESS/QUINTANA L		
Material Spilled:	TOLUENE SULFONYL, 0.00 (GAL)		
Waterway Affected:	NONE		
Fields Not Reported:	Case Number, Source Agency, Discharger Name, Discharger Phone		
Air Release:	Land Release:	Water Release:	Ground Release:
NO	YES	NO	NO
		Facility Release:	Other Release:
		NO	NO
VISTA Address:	VOLT PUBLICATIONS GRAPHICS 6315 ARIZONA PLACE LOS ANGELES, CA 90045	VISTA ID#:	455858
		Distance/Direction:	0.09 MI / NW
		Plotted as:	Point
FINDS - Facility Index System / SRC# 4940		EPA/Agency ID:	N/A
Agency Address:	SAME AS ABOVE		
Indian Land:	NOT REPORTED	Federal Facility:	NO
Duns #:	NOT REPORTED		
SIC Code:	NOT REPORTED / NOT REPORTED		
Program Name:	RCRS		
Agency ID:	CAD98247874		
VISTA Address:	JET CAR WASH 931 W MANCHESTER BLVD INGLEWOOD, CA 90301	VISTA ID#:	3199281
		Distance/Direction:	0.09 MI / SE
		Plotted as:	Point
STATE UST - State Underground Storage Tank / SRC# 1612		EPA/Agency ID:	N/A
Agency Address:	JET CAR WASH 931 W MANCHESTER BLVD INGLEWOOD, CA		
Underground Tanks:	5		
Aboveground Tanks:	NOT REPORTED		
Tanks Removed:	NOT REPORTED		
Tank ID:	3U	Tank Status:	ACTIVE/IN SERVICE
Tank Contents:	UNKNOWN	Leak Monitoring:	UNKNOWN
Tank Age:	NOT REPORTED	Tank Piping:	UNKNOWN
Tank Size (Units):	NOT REPORTED (GALLONS)	Tank Material:	UNKNOWN
Tank ID:	2U	Tank Status:	ACTIVE/IN SERVICE
Tank Contents:	UNKNOWN	Leak Monitoring:	UNKNOWN
Tank Age:	NOT REPORTED	Tank Piping:	UNKNOWN
Tank Size (Units):	NOT REPORTED (GALLONS)	Tank Material:	UNKNOWN
Tank ID:	3U	Tank Status:	ACTIVE/IN SERVICE
Tank Contents:	UNKNOWN	Leak Monitoring:	UNKNOWN
Tank Age:	NOT REPORTED	Tank Piping:	UNKNOWN
Tank Size (Units):	NOT REPORTED (GALLONS)	Tank Material:	UNKNOWN

Map ID
33

Map ID
34

Map ID
35

* VISTA address includes enhanced city and ZIP.
For more information call VISTA Information Solutions, Inc. at 1-800-767-0403.
Report ID: 225229-001 Date of Report: November 6, 1998
Version 2.6 Page #53

PROPERTY AND THE ADJACENT AREA (within 0.09469 mile) CONT.

Tank ID:	4U	Tank Status:	ACTIVE IN SERVICE
Tank Contents:	UNKNOWN	Leak Monitoring:	UNKNOWN
Tank Age:	NOT REPORTED	Tank Piping:	UNKNOWN
Tank Size (Units):	NOT REPORTED (GALLONS)	Tank Material:	UNKNOWN
Tank ID:	SU	Tank Status:	ACTIVE IN SERVICE
Tank Contents:	UNKNOWN	Leak Monitoring:	UNKNOWN
Tank Age:	NOT REPORTED	Tank Piping:	UNKNOWN
Tank Size (Units):	NOT REPORTED (GALLONS)	Tank Material:	UNKNOWN
STATE UST - State Underground Storage Tank / SRC# 5121		Agency ID:	009838-009679P
Agency Address:	JET CAR WASH 541 N MANCHESTER BLVD INGLEWOOD, CA		
Underground Tanks:	NOT REPORTED		
Aboveground Tanks:	NOT REPORTED		
Tanks Removed:	NOT REPORTED		
Tank ID:	TU	Tank Status:	PERMITTED TANK
Tank Contents:	NOT AVAILABLE	Leak Monitoring:	NOT AVAILABLE
Tank Age:	NOT REPORTED	Tank Piping:	NOT AVAILABLE
Tank Size (Units):	NOT REPORTED (NOT AVAILABLE)	Tank Material:	NOT AVAILABLE

UNMAPPED SITES

VISTA Address:	CHEVRON - INGLEWOOD OIL FIELD LA CIENEGA BOULEVARD INGLEWOOD, CA 90301	VISTA ID#:	7291538
STATE LUST - State Leaking Underground Storage Tank / SRC# 5114		EPA/Agency ID:	N/A
Agency Address:	SAME AS ABOVE		
Facility ID:	043		
Remediation Status:	NO FURTHER ACTION REQUIRED		
VISTA Address:	LA CITY DEPARTMENT OF PUBLIC WORKS LOS ANGELES, CA	VISTA ID#:	6830238
STATE SWLF - Solid Waste Landfill / SRC# 5043		Agency ID:	19-AA-5503
Agency Address:	SAME AS ABOVE		
Facility Type:	SOLID WASTE DISPOSAL FACILITY		
Facility Status:	OTHER		
Permit Status:	UNDER REVIEW		
STATE SWLF - Solid Waste Landfill / SRC# 5043		Agency ID:	19-AA-5000
Agency Address:	SAME AS ABOVE		
Facility Type:	SOLID WASTE DISPOSAL FACILITY		
Facility Status:	OTHER		
Permit Status:	UNDER REVIEW		
VISTA Address:	LA CITY DEPARTMENT OF PARKS AND RECR LOS ANGELES, CA	VISTA ID#:	6830240
STATE SWLF - Solid Waste Landfill / SRC# 5043		Agency ID:	19-AA-5534
Agency Address:	SAME AS ABOVE		
Facility Type:	SOLID WASTE DISPOSAL FACILITY		
Facility Status:	OTHER		
Permit Status:	UNDER REVIEW		
VISTA Address:	LA CITY WASHINGTON BLVD LOS ANGELES, CA	VISTA ID#:	6830243
STATE SWLF - Solid Waste Landfill / SRC# 5043		Agency ID:	19-AA-5501
Agency Address:	SAME AS ABOVE		
Facility Type:	SOLID WASTE DISPOSAL FACILITY		
Facility Status:	OTHER		
Permit Status:	UNDER REVIEW		
VISTA Address:	CALTRANS - SOUTH GATE #2 LONG BEACH FRWY @ LOS ANGELES RIVER LOS ANGELES, CA	VISTA ID#:	7309375
STATE SWLF - Solid Waste Landfill / SRC# 5043		Agency ID:	19-AA-5068
Agency Address:	SAME AS ABOVE		
Facility Type:	SOLID WASTE DISPOSAL FACILITY		
Facility Status:	CLOSED		
Permit Status:	PERMITTED/LICENSED		



SITE ASSESSMENT - SPECIAL REPORT

DESCRIPTION OF DATABASES SEARCHED

A) DATABASES SEARCHED TO 0.09469 MILE

- NPL**
SRC#: 5074
- VISTA conducts a database search to identify all sites within .09469 mile of your property.
The agency release date for NPL was August, 1998.
- The National Priorities List (NPL) is the EPA's database of uncontrolled or abandoned hazardous waste sites identified for priority remedial actions under the Superfund program. A site must meet or surpass a predetermined hazard ranking system score, be chosen as a state's top priority site, or meet three specific criteria set jointly by the US Dept of Health and Human Services and the US EPA in order to become an NPL site.
- SPL**
SRC#: 5112
- VISTA conducts a database search to identify all sites within .09469 mile of your property.
The agency release date for CalSites Database: Annual Workplan Sites was July, 1998.
- This database is provided by the Cal. Environmental Protection Agency, Dept. of Toxic Substances Control. The agency may be contacted at 916-323-3400.
- CERCLIS**
SRC#: 4941
- VISTA conducts a database search to identify all sites within .09469 mile of your property.
The agency release date for CERCLIS was June, 1998.
- The CERCLIS List contains sites which are either proposed to or on the National Priorities List (NPL) and sites which are in the screening and assessment phase for possible inclusion on the NPL. The information on each site includes a history of all pre-remedial, remedial, removal and community relations activities or events at the site, financial funding information for the events, and unrestricted enforcement activities.
- Cal Cerclis**
SRC#: 2462
- VISTA conducts a database search to identify all sites within .09469 mile of your property.
The agency release date for Ca Cerclis w/Regional Utility Description was June, 1995.
- This database is provided by the U.S. Environmental Protection Agency, Region 9. The agency may be contacted at: . These are regional utility descriptions for California CERCLIS sites.
- NFRAP**
SRC#: 4942
- VISTA conducts a database search to identify all sites within .09469 mile of your property.
The agency release date for CERCLIS-NFRAP was June, 1998.
- NFRAP sites may be sites where, following an initial investigation, no contamination was found, contamination was removed quickly, or the contamination was not serious enough to require Federal Superfund action or NPL consideration.
- SCL**
SRC#: 5111
- VISTA conducts a database search to identify all sites within .09469 mile of your property.
The agency release date for CalSites Database: All Sites except Annual Workplan Sites (incl. ASPIS) was July, 1998.
- This database is provided by the Department of Toxic Substances Control. The agency may be contacted at: .
- The CalSites database includes both known and potential sites. Two-thirds of these sites have been classified, based on available information, as needing "No Further Action" (NFA) by the Department of Toxic Substances Control. The remaining sites are in various stages of review and remediation to determine if a problem exists at the site. Several hundred sites have been remediated and are considered certified. Some of these sites may be in long term operation and maintenance.

CORRACTS
SRC#: 4467

VISTA conducts a database search to identify all sites within .09469 mile of your property.
The agency release date for HWDM/RCRIS was February, 1998.

The EPA maintains this database of RCRA facilities which are undergoing "corrective action". A "corrective action order" is issued pursuant to RCRA Section 3008 (h) when there has been a release of hazardous waste or constituents into the environment from a RCRA facility. Corrective actions may be required beyond the facility's boundary and can be required regardless of when the release occurred, even if it predates RCRA.

ERNS
SRC#: 4839

VISTA conducts a database search to identify all sites within .09469 mile of your property.
The agency release date for was July, 1998.

The Emergency Response Notification System (ERNS) is a national database used to collect information on reported releases of oil and hazardous substances. The database contains information from spill reports made to federal authorities including the EPA, the US Coast Guard, the National Response Center and the Department of Transportation. A search of the database records for the period October 1986 through January 1998 revealed information regarding reported spills of oil or hazardous substances in the stated area.

RCRA-TSD
SRC#: 4467

VISTA conducts a database search to identify all sites within .09469 mile of your property.
The agency release date for HWDM/RCRIS was February, 1998.

The EPA's Resource Conservation and Recovery Act (RCRA) Program identifies and tracks hazardous waste from the point of generation to the point of disposal. The RCRA Facilities database is a compilation by the EPA of facilities which report generation, storage, transportation, treatment or disposal of hazardous waste. RCRA TSDs are facilities which treat, store and/or dispose of hazardous waste.

SWLF
SRC#: 5043

VISTA conducts a database search to identify all sites within .09469 mile of your property.
The agency release date for Ca Solid Waste Information System (SWIS) was July, 1998.

This database is provided by the Integrated Waste Management Board. The agency may be contacted at: 916-255-4021.

The California Solid Waste Information System (SWIS) database consists of both open as well as closed and inactive solid waste disposal facilities and transfer stations pursuant to the Solid Waste Management and Resource Recovery Act of 1972, Government Code Section 2.66790(b). Generally, the California Integrated Waste Management Board learns of locations of disposal facilities through permit applications and from local enforcement agencies.

LAC-Landfills
SRC#: 4574

VISTA conducts a database search to identify all sites within .09469 mile of your property.
The agency release date for Los Angeles County Landfills and Transfer Stations was February, 1998.

This database is provided by the Public Health Investigations, Hazardous Material Control Program. The agency may be contacted at: 213-881-4151.

WMUOS
SRC#: 5073

VISTA conducts a database search to identify all sites within .09469 mile of your property.
The agency release date for Waste Management Unit Database System (WMUOS) was June, 1998.

This database is provided by the State Water Resources Control Board. The agency may be contacted at: 916-892-0323. This is used for program tracking and inventory of waste management units. This system contains information from the following eight main databases: Facility, Waste Management Unit, SWAT Program Information, SWAT Report Summary Information, Chapter 15 (formerly Subchapter 15), TPCA Program Information, RCRA Program Information, Closure Information; also some information from the WDS (Waste Discharge System). This database con

The WMUOS system also accesses information from the following databases from the Waste Discharge System (WDS): Inspections, Violations, and Enforcements. The sites contained in these databases are subject to the California Code of Regulations - Title 23, Waters.

SPILL
SRC#: 161 VISTA conducts a database search to identify all sites within .09469 mile of your property.
The agency release date for California Hazardous Materials Incident Report was December, 1990.

This database is provided by the Office of Emergency Services. The agency may be contacted at:

SPILL
SRC#: 5036 VISTA conducts a database search to identify all sites within .09469 mile of your property.
The agency release date for Region #1-Active Toxic Site Investigations-Spills was July, 1988.

This database is provided by the Regional Water Quality Control Board, Region #1 (North Coast Region). The agency may be contacted at: 707-576-2220.

LUST
SRC#: 4828 VISTA conducts a database search to identify all sites within .09469 mile of your property.
The agency release date for Lust Information System (LUSTIS) was April, 1988.

This database is provided by the California Environmental Protection Agency. The agency may be contacted at: 916-445-6532.

LUST
SRC#: 4818 VISTA conducts a database search to identify all sites within .09469 mile of your property.
The agency release date for Region #4-LUST Leak List was June, 1996.

This database is provided by the Regional Water Quality Control Board, Region #4. The agency may be contacted at: 916-266-7582.

LUST
SRC#: 5114 VISTA conducts a database search to identify all sites within .09469 mile of your property.
The agency release date for Region #4-SLIC List was August, 1998.

This database is provided by the Regional Water Quality Control Board, Region #4. The agency may be contacted at: 916-266-7582.

LUST
SRC#: 6119 VISTA conducts a database search to identify all sites within .09469 mile of your property.
The agency release date for Region #6-Leaking Underground Storage Tank Listing was July, 1998.

This database is provided by the Regional Water Quality Control Board, Region #6. The agency may be contacted at: 760-241-7365.

UST's
SRC#: 1612 VISTA conducts a database search to identify all sites within .09469 mile of your property.
The agency release date for Underground Storage Tank Registrations Database was January, 1994.

This database is provided by the State Water Resources Control Board, Office of Underground Storage Tanks. The agency may be contacted at: 916-227-4337; Caution-Many states do not require registration of heating oil tanks, especially those used for residential purposes.

UST's
SRC#: 5061 VISTA conducts a database search to identify all sites within .09469 mile of your property.
The agency release date for City of El Segundo Open Tanks List was May, 1998.

This database is provided by the City of El Segundo Fire Department. The agency may be contacted at: 310-607-2239; Caution-Many states do not require registration of heating oil tanks, especially those used for residential purposes.

UST's
SRC#: 5068 VISTA conducts a database search to identify all sites within .09469 mile of your property.
The agency release date for City of Torrance Underground Storage Tank List was July, 1998.

This database is provided by the City of Torrance Fire Prevention Division. The agency may be contacted at: 310-618-2973; Caution-Many states do not require registration of heating oil tanks, especially those used for residential purposes.

UST's
SRC#: 5121 VISTA conducts a database search to identify all sites within .09469 mile of your property.
The agency release date for Los Angeles County UST "Street Number" Book was August, 1998.

This database is provided by the Los Angeles County Department of Public Works, Environmental Programs. The agency may be contacted at: 626-458-3517; Caution-Many states do not require registration of heating oil tanks, especially those used for residential purposes.

UST's
SRC#: 5187 VISTA conducts a database search to identify all sites within .09469 mile of your property.
The agency release date for Long Beach UST List was March, 1998.

This database is provided by the City of Long Beach Fire Department. The agency may be contacted at: 562-570-2560; Caution-Many states do not require registration of heating oil tanks, especially those used for residential purposes.

AST's
SRC#: 4320 VISTA conducts a database search to identify all sites within .09469 mile of your property.
The agency release date for Aboveground Storage Tank Database was December, 1997.

This database is provided by the State Water Resources Control Board. The agency may be contacted at: 916-227-4364.

LAC-Site Mit.
SRC#: 4831 VISTA conducts a database search to identify all sites within .09469 mile of your property.
The agency release date for LA County-Site Mitigation Complaint Control Log was January, 1998.

This database is provided by the Department of Health Services, LA County Public Health Investigations. The agency may be contacted at: 213-890-7806.

CORTESE
SRC#: 4840 VISTA conducts a database search to identify all sites within .09469 mile of your property.
The agency release date for Cortese List-Hazardous Waste Substance Site List was April, 1998.

This database is provided by the Office of Environmental Protection, Office of Hazardous Materials. The agency may be contacted at: 916-445-6532.

The California Governor's Office of Planning and Research annually publishes a listing of potential and confirmed hazardous waste sites throughout the State of California under Government Code Section 65962.5. This database (CORTESE) is based on input from the following: (1)CALSTATES-Department of Toxic Substances Control, Abandoned Sites Program Information Systems; (2)SARA Title III Section III Toxic Chemicals Release Inventory for 1987, 1988, 1989, and 1990; (3)FINDS; (4)HMS-Department of Toxic Substances Control, Hazardous Waste Information System. VISTA has not included one time generator facilities from Cortese in our database.; (5)SWRCB-State Water Resources Control Board; (6)SW S-Integrated Waste Management Control Board (solid waste facilities); (7)AGT25-Air Resources Board, dischargers of greater than 25 tons of criteria pollutants to the air; (8)AT025-Air Resources Board, dischargers of greater than 10 and less than 25 tons of criteria pollutants to the air; (9)LTANK-SWRCB Leaking Underground Storage Tanks; (10)UTANK-SWRCB Underground tanks reported to the SWEEPS systems; (11)IUR-Inventory Update Rule (Chemical Manufacturers); (12)WB-LF- Waste Board - Leaking Facility, site has known migration; (13)WDE-Waste Discharge System - Enforcement Action; (14)DTSC-Department of Toxic Substance Control Docket.



Deed Restrictions VISTA conducts a database search to identify all sites within .09469 mile of your property.
SRC#: 1763 The agency release data for Deed Restriction Properties Report was April, 1994.

This database is provided by the Department of Health Services-Land Use and Air Assessment. The agency may be contacted at: 916-323-3376. These are voluntary deed restriction agreements with owners of property who propose building residences, schools, hospitals, or day care centers on property that is "on or within 2,000 feet of a significant disposal of hazardous waste".

California has a statutory and administrative procedure under which the California Department of Health Services (DHS) may designate real property as either a "Hazardous Waste Property" or a "Border Zone Property" pursuant to California Health Safety Code Sections 25220-25241. Hazardous Waste Property is land at which hazardous waste has been deposited, creating a significant existing or potential hazard to public health and safety. A Border Zone Property is one within 2,000 feet of a hazardous waste deposit. Property within either category is restricted in use, unless a written variance is obtained from DHS. A Hazardous Waste Property designation results in a prohibition of new uses, other than a modification or expansion of an industrial or manufacturing facility on land previously owned by the facility prior to January 1, 1991. A Border Zone Property designation results in prohibition of a variety of uses involving human habitation, hospitals, schools and day care center.

Toxic Pits VISTA conducts a database search to identify all sites within .09469 mile of your property.
SRC#: 2229 The agency release date for Summary of Toxic Pits Cleanup Facilities was February, 1985.

This database is provided by the Water Quality Control Board, Division of Loans Grants. The agency may be contacted at: 916-227-4396.

Finds VISTA conducts a database search to identify all sites within .09469 mile of your property.
SRC#: 4840 The agency release date for FINDS was April, 1991.

The Facility Index System (FINDS) is a compilation of any property or site which the EPA has investigated, reviewed or been made aware of in connection with its various regulatory programs. Each record indicates the EPA Program Office that may have files on the site or facility.

End of Report



LAX Expressway Alignment 3 Associated with Master Plan Alternatives A and C

**SITE ASSESSMENT - SPECIAL PROJECT
(ALL DATABASES SEARCHED TO 500 FEET)**


PROPERTY INFORMATION	CLIENT INFORMATION
Project Name/Ref #: Not Provided LAX EXPRESSWAY ALIGNMENT 3 - MP ALTERNATIVE C LOS ANGELES, CA Latitude/Longitude: (33.983299, 118.394098)	IVETTE BOLENDER CAMP DRESSER MCKEE 18861 VON KARMAN AVE SUITE 650 IRVINE, CA 92612

Site Distribution Summary			within 500 FEET
Agency / Database - Type of Records			
A) Databases searched to 500 FEET:			
US EPA	NPL	National Priority List	0
US EPA	CORRECTS	RCRA Corrective Actions	0
US EPA	RCRA-TSD	RCRA permitted treatment, storage, disposal facilities	0
STATE	SPL	State equivalent priority list	0
STATE	SCL	State equivalent CERCLIS list	0
US EPA	CERCLIS/ NFRAP	Sites under review by US EPA	0
STATE/ REG/CO	LUST	Leaking Underground Storage Tanks	7
STATE/ REG/CO	SWLF	Solid waste landfills, incinerators, or transfer stations	0
STATE	NON ASTM	Additional federal, state and regional lists	33
STATE/ CO	UST	Registered underground storage tanks	52
STATE	AS1	Registered aboveground storage tanks	0
US EPA/ STATE	SPILLS	ERNS and state spills lists	2

LIMITATION OF LIABILITY

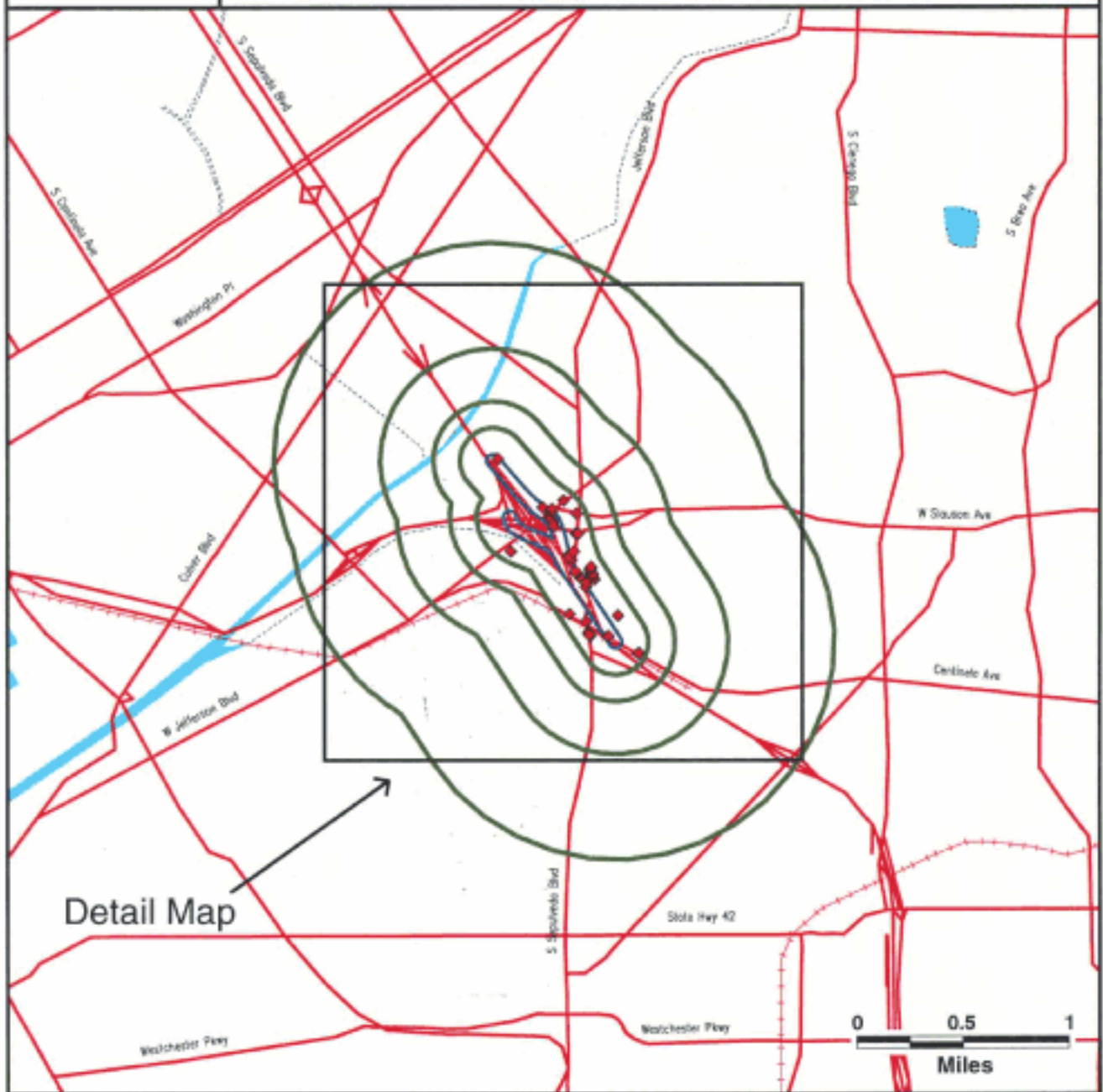
Customer proceeds at its own risk in choosing to rely on VISTA services, in whole or in part, prior to proceeding with any transaction. VISTA cannot be an insurer of the accuracy of the information, errors occurring in conversion of data, or for customer's use of data. VISTA and its affiliated companies, officers, agents, employees and independent contractors cannot be held liable for accuracy, storage, delivery, loss or expense suffered by customer resulting directly or indirectly from any information provided by VISTA.












SITE ASSESSMENT - SPECIAL PROJECT (ALL DATABASES SEARCHED TO 500 FEET)

Overview Map

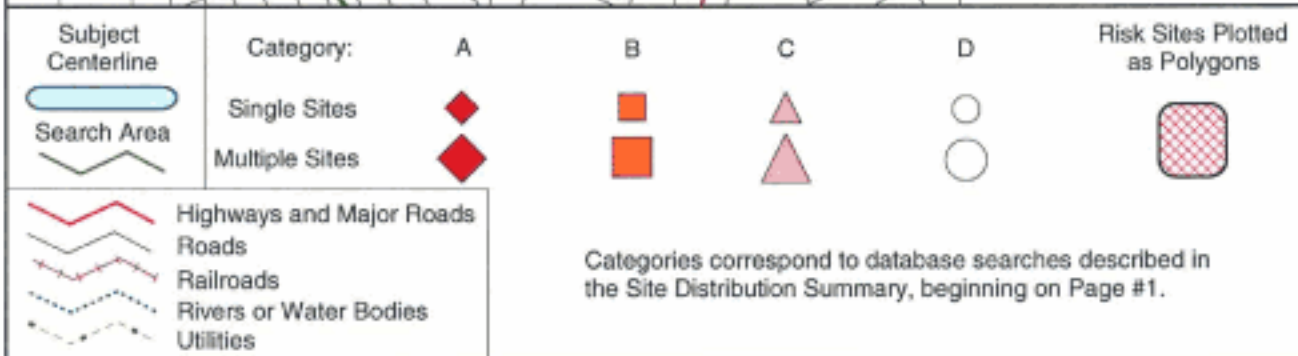
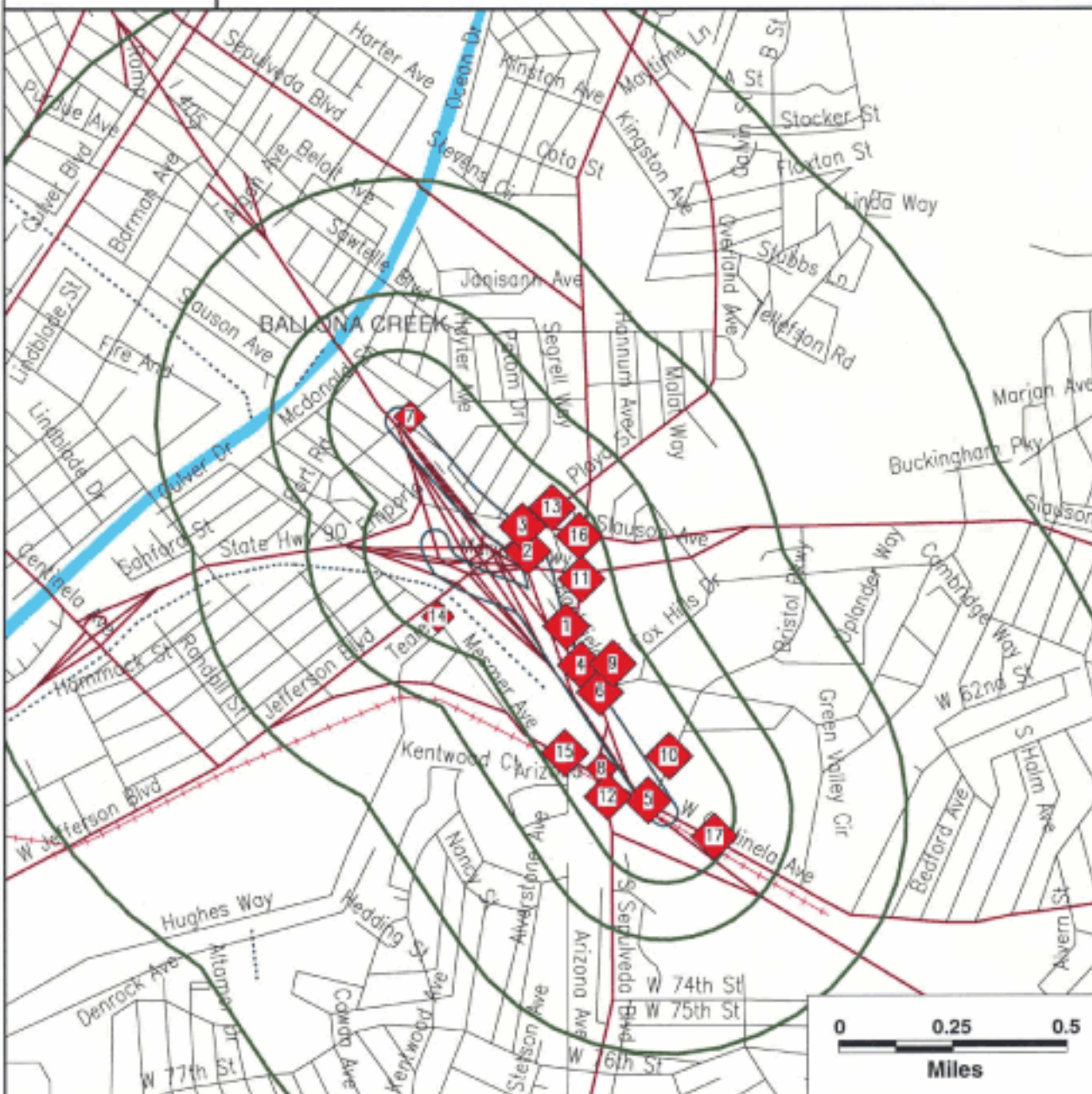


<p>Subject Centerline</p> 	<p>Risk Sites</p> 
<p>Search Area</p> 	<p>Risk Sites Plotted as Polygons</p> 
<p>Highways and Major Roads</p> 	 <p>Categories correspond to database searches described in the Site Distribution Summary, beginning on Page #1.</p>
<p>Rivers or Water Bodies</p> 	



SITE ASSESSMENT - SPECIAL PROJECT (ALL DATABASES SEARCHED TO 500 FEET)

Detail Map



MAP ID	PROPERTY AND THE ADJACENT AREA (within 500 FEET)	VISTA ID	A														
			NPL	CORRACTS	ISD	SPL	SCL	CERCLIS/NFRAP	LUST	SWLF	NON ASRM	UST	AST	SPILLS			
12	HOWARD HUGHES PROP LOT #2 6540 SEPULVEDA BLVD LOS ANGELES, CA 90045	2748625							X		X						
13	VACANT - SERV STA 11467 JEFFERSON BLVD CULVER CITY, CA 90230	65125600										X					
13	SEE I-7210 11467 JEFFERSON BLVD CULVER CITY, CA 90230	65270649									X						
13	TEXACO INC - CAR WASH 11467 JEFFERSON BLVD CULVER CITY, CA 90230	65127562									X						
14	PRUDENTIAL HEALTH CARE PLAN 5620 MCMER AVE CULVER CITY, CA 90230	65133287									X						
15	PACIFICA HOTEL 6161 CENTINELA AVE CULVER CITY, CA 90230	7768730								X							
15	RED LION HOTEL 6161 CENTINELA AVE CULVER CITY, CA 90230	65102677									X						
16	1X CROW LA #2 6300 SLAUSON AVE CULVER CITY, CA 90230	7746110									X						
16	1X PRECO CO 6300 SLAUSON AVE CULVER CITY, CA 90230	7746113									X						
16	CROW LA NO 2 6300 SLAUSON AVE CULVER CITY, CA 90230	7746114									X						
16	CROW LA NO 2 6300 SLAUSON AVE CULVER CITY, CA 90230	7746115									X						
16	PRESTIGE STATIONS #5253 6300 SLAUSON AVE CULVER CITY, CA 90230	7746116									X						
16	ARCO PETROLEUM PROD CO # 0073 6300 W SLAUSON CULVER CITY, CA 90230	631517							X	X	X						
16	ARCO PRODUCTS 00073 6300 SLAUSON AVE CULVER CITY, CA 90230	64994064							X		X						
16	1X CROW/LOS ANGELES #2 6300 SLAUSON AVE CULVER CITY, CA 90230	7706735									X						

MAP ID	PROPERTY AND THE ADJACENT AREA (within 500 FEET)	VISTA ID	A														
			NPL	CORRACTS	ISD	SPL	SCL	CERCLIS/NFRAP	LUST	SWLF	NON ASRM	UST	AST	SPILLS			
16	PRECO INC 6300 SLAUSON AVE CULVER CITY, CA 90230	7706736										X					
16	1X CROW LA NUMBER 2 6300 SLAUSON AVE CULVER CITY, CA 90230	7746112									X						
16	1X CROW LA #2 6300 SLAUSON AVE CULVER CITY, CA 90230	7746111									X						
17	HILLSIDE MEMORIAL PK-IVSLM 6001 CENTINELA AVE CULVER CITY, CA 90230	65140811										X					
17	PACIFICA PLAZA OFFICE BLDG 6106 CENTINELA LOS ANGELES, CA 90045	1250637										X					
17	HILLSIDE MEMORIAL PARK 6001 CENTINELA CULVER CITY, CA 90230	795766									X	X					



UNMAPPED SITES	VISTA ID	NPL	CORRACTS	TSD	SPL	SCL	CERC/LIS/NFRAP	LUST	SWLF	NON-ASTM	LUST	AST	SPILLS
No Records Found													

SITE ASSESSMENT - SPECIAL PROJECT (ALL DATABASES SEARCHED TO 500 FEET)

PROPERTY AND THE ADJACENT AREA (within 500 FEET)

VISTA Address*	FLUE STEAM INC 5734 BANKFIELD AVE CULVER CITY, CA 90230	VISTA ID#:	65142902
		Distance/Direction:	0.00 MI / NA
		Plotted as:	Point

Map ID
1

County UST - County Underground Storage Tank / SRC# 142		EPA/Agency ID:	N/A
Agency Address:	SAME AS ABOVE		
File Name:	FLUE STEAM INC		
Site Address:	5734 BANKFIELD AVE		
City:	CULVER CITY		
Zip:	90230		
Drg Id:	DRG-10431		
County:	LOS ANGELES		
Siteno:	078594		
Hyphen:	-		
Fileno:	026153		
Status:	OPEN		
Drg Id:	DRG-10431		
Fields Not Reported by the Source Agency for this Site:	SLOC(1/1), Street Dr(1), Street Lht(1), Permno(1), Permit Status(1), Permit Category(1), Permit Type(1)		

VISTA Address*	LEEDER CHEMICAL CO 5738 BANKFIELD AVE CULVER CITY, CA 90230	VISTA ID#:	65137854
		Distance/Direction:	0.00 MI / NA
		Plotted as:	Point

Map ID
1

County UST - County Underground Storage Tank / SRC# 142		EPA/Agency ID:	N/A
Agency Address:	SAME AS ABOVE		
File Name:	LEEDER CHEMICAL CO		
Site Address:	5738 BANKFIELD AVE		
City:	CULVER CITY		
Zip:	90230		
Drg Id:	DRG-16187		
County:	LOS ANGELES		
Siteno:	063059		
Hyphen:	-		
Fileno:	103178		
Status:	CLOS		
Street Dr	S		
Permno	U99001354		



PROPERTY AND THE ADJACENT AREA (within 500 FEET) CONT.

Permit Status: *CLCS*
 Permit Category: *1*
 Drg Id: *DRG-18182*
 Permit Type: *00*
 Fields Not Reported by the Source: *Street Fr(1), Street Lin(1)*
 Agency for this Site:

VISTA Address:	PRIDE MACHINE PROD CO 5708 BANKFIELD AVE CULVER CITY, CA 90230	VISTA ID#:	65133543	Map ID 1
		Distance/Direction:	0.00 MI / NA	
		Plotted as:	Point	

County UST - County Underground Storage Tank / SRC# 142
 Agency Address: *SAME AS ABOVE*
 File Name: *PRIDE MACHINE PROD CO*
 Site Address: *5708 BANKFIELD AVE*
 City: *CULVER CITY*
 Zip: *90230*
 Drg Id: *DRG-21475*
 County: *LOS ANGELES*
 Siten: *002403*
 Hyphen: *-*
 Fileno: *102487*
 Status: *OPEN*
 Street Dr: *S*
 Drg Id: *DRG-21475*
 Fields Not Reported by the Source: *Street Fr(1), Street Lin(1), Permittio(1), Permit Status(1), Permit Category(1), Permit Type(1)*
 Agency for this Site:

VISTA Address:	MOLLY UDELL 5730 BANKFIELD AVE CULVER CITY, CA 90230	VISTA ID#:	65135813	Map ID 1
		Distance/Direction:	0.00 MI / NA	
		Plotted as:	Point	

County UST - County Underground Storage Tank / SRC# 142
 Agency Address: *SAME AS ABOVE*
 File Name: *MOLLY UDELL*
 Site Address: *5730 BANKFIELD AVE*
 City: *CULVER CITY*
 Zip: *90230*
 Drg Id: *DRG-18727*
 County: *LOS ANGELES*
 Siten: *003309*
 Hyphen: *-*
 Fileno: *102485*
 Status: *OPEN*
 Street Dr: *S*
 Drg Id: *DRG-18727*
 Fields Not Reported by the Source: *Street Fr(1), Street Lin(1), Permittio(1), Permit Status(1), Permit Category(1), Permit Type(1)*
 Agency for this Site:



PROPERTY AND THE ADJACENT AREA (within 500 FEET) CONT.

VISTA Address: **PLASMAKOTE CORP**
5909 SEPULVEDA BLVD
CULVER CITY, CA 90230
 VISTA ID#: 65133682
 Distance/Direction: 0.02 MI / E
 Plotted as: Point
 County UST - County Underground Storage Tank / SRC# 142
 EPA/Agency ID: N/A

Map ID
1

Agency Address: *SAME AS ABOVE*
 File Name: *PLASMAKOTE CORP*
 Site Address: *5909 SEPULVEDA BLVD*
 City: *CULVER CITY*
 Zip: *90230*
 Drg Id: *DRG-21184*
 County: *LOS ANGELES*
 Siten: *003088*
 Hyphen: *-*
 Fileno: *101177*
 Status: *CLCS*
 Street Dr: *S*
 Permittio: *00007894*
 Permit Status: *CLCS*
 Permit Category: *1*
 Drg Id: *DRG-21184*
 Permit Type: *00*
 Fields Not Reported by the Source: *Street Fr(1), Street Lin(1)*
 Agency for this Site:

VISTA Address:	WIRENETICS INC 5652 SELMARINE DR CULVER CITY, CA 90230	VISTA ID#:	65124097	Map ID 2
		Distance/Direction:	0.00 MI / NA	
		Plotted as:	Point	

County UST - County Underground Storage Tank / SRC# 142
 Agency Address: *SAME AS ABOVE*
 File Name: *WIRENETICS INC*
 Site Address: *5652 SELMARINE DR*
 City: *CULVER CITY*
 Zip: *90230*
 Drg Id: *DRG-30429*
 County: *LOS ANGELES*
 Siten: *004789*
 Hyphen: *-*
 Fileno: *104875*
 Status: *OPEN*
 Street Dr: *S*
 Drg Id: *DRG-30429*
 Fields Not Reported by the Source: *Street Fr(1), Street Lin(1), Permittio(1), Permit Status(1), Permit Category(1), Permit Type(1)*
 Agency for this Site:



PROPERTY AND THE ADJACENT AREA (within 500 FEET) CONT.

VISTA Address:	ARNOLD MAGNETICS CORP 11520 W JEFFERSON BLVD CULVER CITY, CA 90230	VISTA ID#:	27047	Map ID 2
		Distance/Direction:	0.00 MI / NA	
		Plotted as:	Point	

FINDS - Facility Index System / SRC# 6	EPA/Agency ID:	N/A
Agency Address:	SAME AS ABOVE	
Indian Land:	NO	Federal Facility:
Duns #:	NOT REPORTED	
SIC Code:	NOT REPORTED	
Program Name:	RCRS	
Agency ID:	CAD981388331	

CALFID / SRC# 54	EPA/Agency ID:	N/A		
Agency Address:	ARNOLD MAGNETICS CORP 11520 W JEFFERSON BLVD CULVER CITY, CA 90230			
Regulated By:	ID #:	Record Creation Date:	SIC Code:	Contese Flag:
HAZNI	CAD981388331	021008	NOT REPORTED	NOT REPORTED
Mailing Address:	11520 W JEFFERSON BLVD			
Mailing City:	CULVER CITY			
Mailing Zip:	90230			
Contact Name:	ALAN COOK			
Contact Phone:	2133903337			

CALFID / SRC# 54	EPA/Agency ID:	N/A		
Agency Address:	11 ARNOLD MAGNETICS 11520 W JEFFERSON BLVD CULVER CITY, CA 90230			
Phone:	2133903527			
Regulated By:	ID #:	Record Creation Date:	SIC Code:	Contese Flag:
HAZNI	CAD981388331	021014	NOT REPORTED	NOT REPORTED
Mailing Address:	11520 W JEFFERSON BLVD			
Mailing City:	CULVER CITY			
Mailing Zip:	90230			

CALFID / SRC# 54	EPA/Agency ID:	N/A		
Agency Address:	ARNOLD MAGNETICS CORP 11520 W JEFFERSON BLVD CULVER CITY, CA 90230			
Phone:	415551212			
Regulated By:	ID #:	Record Creation Date:	SIC Code:	Contese Flag:
RCRS	CAD981388331	021020	NOT REPORTED	NOT REPORTED
Mailing Address:	11520 W JEFFERSON BLVD			
Mailing City:	CULVER CITY			
Mailing Zip:	90230			
Contact Name:	ARNOLD MARTIN			
Contact Phone:	415551212			

CALFID / SRC# 54	EPA/Agency ID:	N/A		
Agency Address:	ARNOLD MAGNETICS CORPORATION 11520 W JEFFERSON BLVD CULVER CITY, CA 90230			
Regulated By:	ID #:	Record Creation Date:	SIC Code:	Contese Flag:
FINDS	CAD981388331	240127	NOT REPORTED	NOT REPORTED

* VISTA address includes enhanced city and ZIP.
For more information call VISTA Information Solutions, Inc. at 1 - 800 - 767 - 0403.
Report ID: 361910001 Date of Report: October 17, 2000
Version 2.7 Page #14

PROPERTY AND THE ADJACENT AREA (within 500 FEET) CONT.

Mailing City:	CULVER CITY
Mailing Zip:	90230

VISTA Address:	MCLAUGHLIN 5681 SELMARINE DR CULVER CITY, CA 90230	VISTA ID#:	65136465	Map ID 2
		Distance/Direction:	0.00 MI / NA	
		Plotted as:	Point	

County UST - County Underground Storage Tank / SRC# 142	EPA/Agency ID:	N/A
Agency Address:	SAME AS ABOVE	
File Name:	MCLAUGHLIN	
Site Address:	5681 SELMARINE DR	
City:	CULVER CITY	
Zip:	90230	
Org ID:	ORG-17741	
County:	LOS ANGELES	
Site#:	006811	
Hyphen:	-	
File#:	024750	
Status:	OPEN	
Street Dr:	S	
Org ID:	ORG-17741	
Fields Not Reported by the Source Agency for this Site:	Street 11(1), Street 12(1), Permits(1), Permit Status(1), Permit Category(1), Permit Type(1)	

VISTA Address:	IDEAL METALS/BULL MOOSE DEL CO 5620 SYLMARINE CULVER CITY, CA 90230	VISTA ID#:	931516	Map ID 2
		Distance/Direction:	0.00 MI / NA	
		Plotted as:	Point	

STATE UST - State Underground Storage Tank / SRC# 45	EPA/Agency ID:	N/A	
Agency Address:	IDEAL METALS/BULL MOOSE DEL CO 5620 SYLMARINE CULVER CITY, CA		
Underground Tanks:	1		
Aboveground Tanks:	NOT REPORTED		
Tanks Removed:	NOT REPORTED		
Tank ID:	5602251	Tank Status:	NOT AVAILABLE
Tank Contents:	NOT AVAILABLE	Leak Monitoring:	UNKNOWN
Tank Age:	NOT REPORTED	Tank Piping:	NOT AVAILABLE
Tank Size (Units):	NOT REPORTED (NOT AVAILABLE)	Tank Material:	NOT AVAILABLE

Regional LUST - Regional Leaking Underground Storage Tank / SRC# 121	EPA/Agency ID:	N/A
Agency Address:	IDEAL METALS SITE 5620 SELMARINE DR CULVER CITY, CA 90230	
Site Name:	IDEAL METAL SITE	
Street Address:	S620	
Street Name:	SELMARINE DR	
City:	CULVER CITY	
Zip:	90230	
Cross Street:	MCDONALD	

* VISTA address includes enhanced city and ZIP.
For more information call VISTA Information Solutions, Inc. at 1 - 800 - 767 - 0403.
Report ID: 361910001 Date of Report: October 17, 2000
Version 2.7 Page #15

PROPERTY AND THE ADJACENT AREA (within 500 FEET) CONT.

Region: 04
 County: 18
 Case No: 80230032
 Site Name: IDEAL METAL SITE
 Street Address: 5626
 Street Name: SELMARBINE DR
 Enter Date: 1/7/1988
 Prop 65: Y
 Emergency: N
 Report Date: 5/1/1987
 Reported By: COMPANY
 Local Agency: 18000
 Substance: 8005619
 Lead Agency: R
 Case Type: 0
 Status: 9
 Status Date: 10/26/1989
 Deferred Date: 5/7/1987
 Review Date: 7/14/1988
 Date 4: 1/17/1988
 Date 9: 10/26/1989
 Program: N
 Track1 date: 10/26/1989
 Track1 Sum: CASE CLOSED BY RWQCB
 Summary: TANK AND CONTAMINATED SOIL REMOVED. REMEDIAL INVESTIGATION IN PROGRESS.
 Location: W
 Ustcl No1: 0
 Ustcl No2: 0
 Watershed: E
 Substance Desc: GASOLINE
 Casetype Desc: OTHER
 Status Desc: CASE CLOSED
 Name: COUNTY OF LOS ANGELES
 Local Agency: 18000
 Contact: CARL SJOBERG
 Title: CHIEF
 Dept: INDUST. WASTE PLAN CONTROL
 Address: P. O. BOX 1460
 City/State/Zip: ALHAMBRA, CA 91802-1460
 Phone: (818)458-3530
 Preord: Y
 Subcontact: DH
 County: LOS ANGELES
 Lop: TRUE
 Id: 3

PROPERTY AND THE ADJACENT AREA (within 500 FEET) CONT.

Case Type: 0
 Type Case: GROUNDWATER
 Sub No: 8006619
 Substance: GASOLINE
 Petroleum: Y
 Category: 6
 Case No: 80230032
 Distance: - 1.1MFT
 Id: 2
 Lead Agency: R
 Lead Agent: REGIONAL BOARD HAS JURISDICTION
 Name: COUNTY OF LOS ANGELES
 Local Agency: 18000
 Contact: CARL SJOBERG
 Title: CHIEF
 Dept: INDUST. WASTE PLAN CONTROL
 Address: P. O. BOX 1460
 City/State/Zip: ALHAMBRA, CA 91802-1460
 Phone: (818)458-3530
 Preord: Y
 Subcontact: DH
 County: LOS ANGELES
 Lop: TRUE
 County: LOS ANGELES
 Name: LOS ANGELES
 Region: 0406
 Fields Not Reported by the Source Agency for this Site:
 Comp(1), Staff(1), Represents(1), Rep Address(1), RPY(1), ContLoc(2), Phone(4), Address(1), Operate(1), Site Phases(1), Substance Quantity(1), Discovery Date(1), How Discovered(1), Stop Date(1), How Stopped(1), Leak Source(1), Leak Cause(1), Alastems: Authod(1), Deferred Date 2(2), Deferred Date 3(2), Funding(1), Date 1(1), Date 5(1), Date 6(1), Location Letter(1), Date 7(1), Date 8(1), Enforcement Type(1), Enforcement Date(1), Trk#2 Date(1), Trk#2 Sum(1), Trk#3 Date(1), Trk#3 Sum(1), Interm(1), In Date(1), Priority(1), Use Site(1), Tick Date(1), Tick Date 2(1), Tick Date 3(1), Tick Comment 1(1), Tick Comment 2(1), Tick Comment 3(1), Consultant Company(4), Street Address(3), Street Name(4), City(4), State(4), Zip(3), Methyl Tertiary Butyl Ether (MTBE)(1), MTBE Conc(1), MTBE Data(7), Staff Date(1), Staff Cont(1), Leak Wptn(1), Leak Other(1), Leak Other(1), Leak Count(1), Wptn Cont(1), Wptn Cont(1), Other Cont(1), Count Cont(1), Groundwater Basin(1), Wptn Groundwater(1), Aquifer Size(1), Tank in Place(1), First MTBE(1), Wptn No(1), Depth Groundwater(1), H Groundwater Benzene(1), H Groundwater Toluene(1), Current MTBE Groundwater(1), H Groundwater Benzene(1), H Groundwater Toluene(1), Max MTBE 5(1), Soil Type(1), Enforcement 2(1), Enforcement 3(1), Phone(1), Hydro Unit(1), Free Product(1), Land Owner 1(1), Or(3), Land Owner 2(1), Neighbor Name(1), Street Address(1)
 STATE LUST - State Leaking Underground Storage Tank / SRC# 164 | EPA/Agency ID: | N/A
 Agency Address: IDEAL METAL SITE
 5620 SELMARBINE DR
 CUI VPR CITY, CA 90230
 IDEAL METAL SITE
 Sitename:
 Streetno: 5620
 Street: SELMARBINE DR
 City: CUI VPR CITY



PROPERTY AND THE ADJACENT AREA (within 500 FEET) CONT.

Zip: 90230
 Crossstreet: MCDONALD
 Region: 04
 County: 19
 Caseno: 90230002
 Sitename: IDEAL METAL SVCS
 Streetno: 5620
 City: CULVER CITY
 Zip: 90230
 Sub: 000610
 Leadagency: R
 Casetype: O
 Status: S
 Reviewdate: 7/14/1988
 Date5c: 1/7/1984
 Date9: 10/26/1985
 Substance Desc: GASOLINE
 Casetype Desc: OTHER
 Reportdate: 5/7/1987
 Status Desc: CASE CLOSED

Fields Not Reported by the Source: CountyCode(1), Subpty(1), AbateMethod(1), Date1(1), Date2a(1), Date2b(1), Date5(1), Date7(1), Date8(1)
 Agency for this Site:

VISTA Address:	DANA HARRIET EUGENE 5681 SELMARINE DR CULVER CITY, CA 90230	VISTA ID#:	65141415
		Distance/Direction:	0.00 MI / NA
		Plotted as:	Point

Map ID
2

County UST - County Underground Storage Tank / SRC# 142 EPA/Agency ID: N/A

Agency Address: SAME AS ABOVE
 File Name: DANA HARRIET EUGENE
 Site Address: 5681 SELMARINE DR
 City: CULVER CITY
 Zip: 90230
 Drg Id: DRG 01940
 County: LOS ANGELES
 Siten: 008811
 Hyphen: N/A
 Fileno: PERM
 Status: S
 Street Dr: 5
 Permitno: 000020264
 Permit Status: SUSP
 Permit Category: I
 Drg Id: DRG-07940
 Permit Type: 01

PROPERTY AND THE ADJACENT AREA (within 500 FEET) CONT.

County UST - County Underground Storage Tank / SRC# 142 EPA/Agency ID: N/A
 Agency Address: HARRIET EUGENE DANA
5681 SELMARINE DR
CULVER CITY, CA 90230
HARRIET EUGENE DANA
 File Name: 5681 SELMARINE DR
 Site Address: CULVER CITY
 City: 90230
 Zip: DRG 12291
 County: LOS ANGELES
 Siten: 006811
 Hyphen: -
 Fileno: 001042
 Status: PERM
 Street Dr: 5
 Permitno: 000010307
 Permit Status: PERM
 Permit Category: I
 Drg Id: DRG-12291
 Permit Type: 0
 Fields Not Reported by the Source: Street F(2), Street Lin(2)
 Agency for this Site:

VISTA Address:	1X HARRIET DANA 5681 SELMARINE DR CULVER CITY, CA 90230	VISTA ID#:	6679085
		Distance/Direction:	0.00 MI / NA
		Plotted as:	Point

Map ID
2

CALFID / SRC# 54 EPA/Agency ID: N/A

Agency Address: 1X HARRIET DANA
5681 SELMARINE DR
CULVER, CA
3104981883
 Phone:
 Regulated By: ID #: Record Creation SIC Code: Cortese Flag:
 Date: NOT REPORTED NOT REPORTED
 HAZID: CALX00624520
 Mailing Address: P O BOX 1264
 Mailing City: CULVER

VISTA Address:	1X IDEAL METAL SVCS 11510 W. JEFFERSON BLVD CULVER CITY, CA 90230	VISTA ID#:	7762562
		Distance/Direction:	0.00 MI / NA
		Plotted as:	Point

Map ID
2

CALFID / SRC# 54 EPA/Agency ID: N/A

Agency Address: 1X IDEAL METAL SVCS
11510 W. JEFFERSON BLVD
CULVER CITY, CA 900170400
2134717349
 Phone:
 Regulated By: ID #: Record Creation SIC Code: Cortese Flag:
 Date: NOT REPORTED NOT REPORTED
 HAZID: CALX00322026
 Mailing Address: MARK AVALON C/O RONAH BOKAH
 Mailing Address: 700 S FLORENCE ST



PROPERTY AND THE ADJACENT AREA (within 500 FEET) CONT.	
Mailing City:	CULVER CITY
Mailing Zip:	90230
VISTA Address*:	BUCKINGHAM HEIGHTS BUSINESS PK 5601 SLAUSON AVE CULVER CITY, CA 90230
VISTA ID#:	65148228
Distance/Direction:	0.00 MI / N/A
Plotted as:	Point
Map ID	3
County UST - County Underground Storage Tank / SRC# 142	TPA/Agency ID: N/A
Agency Address:	SAME AS ABOVE
File Name:	BUCKINGHAM HEIGHTS BUSINESS PK
Site Address:	5601 SLAUSON AVE
City:	CULVER CITY
Zip:	90230
Drg Id:	DRG-04192
County:	LOS ANGELES
Siteno:	009047
Hyphen:	-
Fileno:	008798
Status:	REM
Street Dr	W
Permitno	000010991
Permit Status	REM
Permit Category	I
Drg Id:	DRG-04192
Permit Type	0
Fields Not Reported by the Source	Street Fr(1), Street Un(1)
Agency for this Site:	

VISTA Address*:	FRAZEE PAINT AND WALLCOVERING 11513 JEFFERSON CULVER CITY, CA 90230
VISTA ID#:	4825046
Distance/Direction:	<0.01 MI / N
Plotted as:	Point
Map ID	3
County UST - State Underground Storage Tank / SRC# 45	EPA/Agency ID: N/A
Agency Address:	FRAZEE PAINT AND WALLCOVERING 11513 JEFFERSON CULVER CITY, CA
Underground Tanks:	1
Aboveground Tanks:	NOT REPORTED
Tanks Removed:	NOT REPORTED
Tank ID:	TD
Tank Status:	NOT AVAILABLE
Tank Contents:	NOT AVAILABLE
Leak Monitoring:	UNKNOWN
Tank Age:	NOT REPORTED
Tank Piping:	NOT AVAILABLE
Tank Size (Units):	NOT REPORTED (NOT AVAILABLE)
Tank Material:	NOT AVAILABLE

VISTA Address*:	FRAZEE PAINT AND WALLCOVERING 11513 JEFFERSON BLVD CULVER CITY, CA 90230
VISTA ID#:	65142716
Distance/Direction:	<0.01 MI / N
Plotted as:	Point
Map ID	3
County UST - County Underground Storage Tank / SRC# 142	EPA/Agency ID: N/A
Agency Address:	SAME AS ABOVE
File Name:	FRAZEE PAINT AND WALLCOVERING

PROPERTY AND THE ADJACENT AREA (within 500 FEET) CONT.	
Site Address:	11513 JEFFERSON BLVD
City:	CULVER CITY
Zip:	90230
Drg Id:	DRG 10655
County:	LOS ANGELES
Siteno:	013394
Hyphen:	-
Fileno:	013738
Status:	REM
Drg Id:	DRG-10655
Fields Not Reported by the Source	Street Fr(1), Street Un(1), Permitno(1), Permit Status(1), Permit Category(1), Permit Type(1)
Agency for this Site:	

VISTA Address*:	EARL SCHEIB AUTO PAINTING 90 11501 JEFFERSON BLVD CULVER CITY, CA 90230			
VISTA ID#:	7750870			
Distance/Direction:	<0.01 MI / N			
Plotted as:	Point			
Map ID	3			
CALFID / SRC# 54	EPA/Agency ID: N/A			
Agency Address:	EARL SCHEIB AUTO PAINTING 90 11501 JEFFERSON BLVD CULVER CITY, CA 90230			
Regulated By:	ID #:	Record Creation	SIC Code:	Cortese Flag:
Date:	02/10/13	NOT REPORTED	NOT REPORTED	NOT REPORTED
Mailing Address:	11501 JEFFERSON BLVD			
Mailing City:	CULVER CITY			
Mailing Zip:	90230			

County UST - County Underground Storage Tank / SRC# 142	EPA/Agency ID: N/A
Agency Address:	EARL SCHEIB AUTO PAINTING 11501 JEFFERSON BLVD CULVER CITY, CA 90230
File Name:	EARL SCHEIB AUTO PAINTING
Site Address:	11501 JEFFERSON BLVD
City:	CULVER CITY
Zip:	90230
Drg Id:	DRG-09078
County:	LOS ANGELES
Siteno:	605769
Hyphen:	-
Fileno:	R17054
Status:	CLOS
Street Dr	W
Permitno	0000223
Permit Status	CLOS
Permit Category	I
Drg Id:	DRG-09078
Permit Type	01
Fields Not Reported by the Source	Street Fr(1), Street Un(1)
Agency for this Site:	



PROPERTY AND THE ADJACENT AREA (within 500 FEET) CONT.

VISTA Address*:	1X EARL SCHEIB INC. 11501 JEFFERSON BLVD CULVER CITY, CA 90230	VISTA ID#:	7750869
		Distance/Direction:	<0.01 MI / N
		Plotted as:	Point

Map ID
3

CALFID / SRC# 54				
Agency Address:	1X EARL SCHEIB INC 11501 JEFFERSON BLVD CULVER CITY, CA 902300000 2132998671			
Phone:				
Regulated By:	ID #:	Record Creation Date:	SIC Code:	Cortese Flag:
MAINT	CAC000114285	2/15/08	NEC/ REPORTED	NOT REPORTED
Mailing Address:	1501 SOUTH SLOTT STREET CULVER CITY			
Mailing City:	CULVER CITY			
Mailing Zip:	902300000			

VISTA Address*:	MAY CO RESTAURANT 6050 SEPULVEDA BLVD CULVER CITY, CA 90230	VISTA ID#:	65136679
		Distance/Direction:	0.00 MI / NA
		Plotted as:	Point

Map ID
4

County UST - County Underground Storage Tank / SRC# 142		EPA/Agency ID:	N/A
Agency Address:	SAME AS ABOVE		
File Name:	MAY CO RESTAURANT		
Site Address:	6050 SEPULVEDA BLVD		
City:	CULVER CITY		
Zip:	90230		
Drq Id:	DRG-17441		
County:	LOS ANGELES		
Siteno:	005937		
Hyphen:			
Fileno:	R7175		
Status:	CLOS		
Street Dr	5		
Permitno	00000156		
Permit Status	CLOS		
Permit Category	1		
Drq Id:	DRG-17541		
Permit Type	01		
Fields Not Reported by the Source	Street Fr(1), Street Ur(1)		
Agency for this Site:			

VISTA Address*:	FREDERICKS CEMENT BLOCKS 6012 SEPULVEDA BLVD CULVER CITY, CA 90230	VISTA ID#:	66142736
		Distance/Direction:	0.00 MI / NA
		Plotted as:	Point

Map ID
4

County UST - County Underground Storage Tank / SRC# 142		EPA/Agency ID:	N/A
Agency Address:	SAME AS ABOVE		
File Name:	FREDERICKS CEMENT BLOCKS		
Site Address:	6012 SEPULVEDA BLVD		
City:	CULVER CITY		

PROPERTY AND THE ADJACENT AREA (within 500 FEET) CONT.

Zip:	90230
Drq Id:	DRG-10676
County:	LOS ANGELES
Siteno:	003585
Hyphen:	-
Fileno:	R3717
Status:	CLOS
Street Dr	5
Permitno	002901606
Permit Status	CLOS
Permit Category	1
Drq Id:	DRG-10676
Permit Type	00
Fields Not Reported by the Source	Street Fr(1), Street Ur(1)
Agency for this Site:	

VISTA Address*:	SCHULKEN BROS TRANSFER ST 6008 SEPULVEDA BLVD CULVER CITY, CA 90230	VISTA ID#:	66131259
		Distance/Direction:	0.00 MI / NA
		Plotted as:	Point

Map ID
4

County UST - County Underground Storage Tank / SRC# 142		EPA/Agency ID:	N/A
Agency Address:	SAME AS ABOVE		
File Name:	SCHULKEN BROS TRANSFER ST		
Site Address:	6008 SEPULVEDA BLVD		
City:	CULVER CITY		
Zip:	90230		
Drq Id:	DRG-23613		
County:	LOS ANGELES		
Siteno:	001089		
Hyphen:			
Fileno:	R3142		
Status:	CLOS		
Street Dr	5		
Permitno	000065223		
Permit Status	CLOS		
Permit Category	1		
Drq Id:	DRG-23618		
Permit Type	00		
Fields Not Reported by the Source	Street Fr(1), Street Ur(1)		
Agency for this Site:			

VISTA Address*:	1X ZALE CORP 6000 SEPULVEDA 135 BLVD CULVER CITY, CA 90230	VISTA ID#:	7711659
		Distance/Direction:	0.00 MI / NA
		Plotted as:	Point

Map ID
4

CALFID / SRC# 54		EPA/Agency ID:	N/A
Agency Address:	1X ZALE CORP 6000 SEPULVEDA 135 BLVD CULVER CITY, CA 902300000 7145804409		
Phone:			



PROPERTY AND THE ADJACENT AREA (within 500 FEET) CONT.

Regulated By:	ID #:	Record Creation Date:	SIC Code:	Cortese Flag:
HAZMT	CAC006027696	931026	NOT REPORTED	NOT REPORTED
Mailing Address: 501 W WALNUT HILL LN CULVER CITY 902300000				
CALFID / SRC# 54		EPA/Agency ID: N/A		
Agency Address: TX ZALE CORP 8000 SEPULVEDA 135 BLVD CULVER CITY, CA 902300000				
Regulated By:	ID #:	Record Creation Date:	SIC Code:	Cortese Flag:
HAZMT	CAC006027696	931026	NOT REPORTED	NOT REPORTED
Mailing City: CULVER CITY				

VISTA Address:	1X PACIFIC PLAZA OFFICE BLDG. 6101 W. CENTINILA AVE CULVER CITY, CA 90230	VISTA ID#:	7752300
		Distance/Direction:	0.00 MI / NA
		Plotted as:	Point

Map ID
5

CALFID / SRC# 54		EPA/Agency ID: N/A		
Agency Address: 1X PACIFIC PLAZA OFFICE BLDG. 6101 W. CENTINILA AVE CULVER CITY, CA 902300000 2136708940				
Phone:				
Regulated By:	ID #:	Record Creation Date:	SIC Code:	Cortese Flag:
HAZMT	CAC0002160663	931026	NOT REPORTED	NOT REPORTED
Mailing Address: 6101 WEST CENTINILA AVE CULVER CITY 902300000				

VISTA Address:	PACIFICA PLAZA OFFICE BLDG 6101 CENTINELA AVE LOS ANGELES, CA 90045	VISTA ID#:	65134473
		Distance/Direction:	0.00 MI / NA
		Plotted as:	Point

Map ID
5

County UST - County Underground Storage Tank / SRC# 142		EPA/Agency ID: N/A		
Agency Address: PACIFICA PLAZA OFFICE BLDG 6101 CENTINELA AVE LOS ANGELES, CA 90230				
File Name: PACIFICA PLAZA OFFICE BLDG				
Site Address: 6101 CENTINELA AVE				
City: LOS ANGELES				
Zip: 90230				
Drq Id: DRG-20320				
County: LOS ANGELES				
Siteno: 014292				
Hyphen:				
Fileno: 014036				
Status: PERM				
Drq Id: DRG-20320				
Fields Not Reported by the Source Street Fr(1), Street Dr(1), Street Un(1), PermitNo(1), Permit Status(1), Permit Category(1), Permit Type(1)				
Agency for this Site:				



PROPERTY AND THE ADJACENT AREA (within 500 FEET) CONT.

VISTA Address:	MOBIL SERVICE STATION 6100 SEPULVEDA BLVD CULVER CITY, CA 90230	VISTA ID#:	65135745
		Distance/Direction:	0.00 MI / NA
		Plotted as:	Point

Map ID
6

County UST - County Underground Storage Tank / SRC# 142		EPA/Agency ID: N/A		
Agency Address: SAME AS ABOVE				
File Name: MOBIL SERVICE STATION				
Site Address: 6100 SEPULVEDA BLVD				
City: CULVER CITY				
Zip: 90230422				
Drq Id: DRG-16853				
County: LOS ANGELES				
Siteno: 006997				
Hyphen:				
Fileno: 107129				
Status: PERM				
Street Dr: S				
PermitNo: 000020184				
Permit Status: CLOS				
Permit Category: I				
Drq Id: DRG-16053				
Permit Type: 01				
Siteno: 006997				
Hyphen:				
Fileno: 107130				
Status: PERM				
Street Dr: S				
PermitNo: 000020121				
Permit Status: PERM				
Permit Category: I				
Drq Id: DRG-16653				
Permit Type: 01				
Fields Not Reported by the Source Street Fr(2), Street Un(2)				
Agency for this Site:				



PROPERTY AND THE ADJACENT AREA (within 500 FEET) CONT.

VISTA Address:	MOBIL OIL CORP 6090 SEPULVEDA BLVD CULVER CITY, CA 90230	VISTA ID#:	4043154	Map ID: 6
		Distance/Direction:	0.00 MI / NA	
		Plotted as:	Point	
ERNS - Emergency Response Notification System / SRC# 0		Agency ID:	145537	

Agency Address:	MOBIL OIL CORP 6090 SEPULVEDA BLVD CULVER CITY, CA NOVEMBER 19, 1992 05:15:00 AM				
Spill Date Time:					
Case Number:	145537				
Spill Location:	6090 SEPULVEDA BLVD				
Source Agency:	N				
Discharger Name:	MIXON, RALPH				
Discharger Org:	MOBIL OIL CORP				
Material Spilled:	OIL - CRUDE, 0.00 (UNK)				
Waterway Affected:	SOIL				
Fields Not Reported:	Discharger Phone				
Air Release:	Land Release:	Water Release:	Ground Release:	Facility Release:	Other Release:
NO	NO	NO	NO	NO	NO

STATE UST - State Underground Storage Tank / SRC# 45	EPA/Agency ID:	N/A
--	----------------	-----

Agency Address:	MOBIL OIL CORP US 1114A 6100 S SEPULVEDA CULVER CITY, CA 5		
Underground Tanks:			
Aboveground Tanks:	NOT REPORTED		
Tanks Removed:	NOT REPORTED		
Tank ID:	007U	Tank Status:	ACTIVE/IN SERVICE
Tank Contents:	UNKNOWN	Leak Monitoring:	MONITOR PRESENT
Tank Age:	NOT REPORTED	Tank Piping:	UNKNOWN
Tank Size (Units):	NOT REPORTED (GALLONS)	Tank Material:	UNKNOWN
Tank ID:	007U	Tank Status:	ACTIVE/IN SERVICE
Tank Contents:	UNKNOWN	Leak Monitoring:	MONITOR PRESENT
Tank Age:	NOT REPORTED	Tank Piping:	UNKNOWN
Tank Size (Units):	NOT REPORTED (GALLONS)	Tank Material:	UNKNOWN
Tank ID:	007U	Tank Status:	ACTIVE/IN SERVICE
Tank Contents:	UNKNOWN	Leak Monitoring:	MONITOR PRESENT
Tank Age:	NOT REPORTED	Tank Piping:	UNKNOWN
Tank Size (Units):	NOT REPORTED (GALLONS)	Tank Material:	UNKNOWN
Tank ID:	007U	Tank Status:	ACTIVE/IN SERVICE
Tank Contents:	UNKNOWN	Leak Monitoring:	MONITOR PRESENT
Tank Age:	NOT REPORTED	Tank Piping:	UNKNOWN
Tank Size (Units):	NOT REPORTED (GALLONS)	Tank Material:	UNKNOWN

PROPERTY AND THE ADJACENT AREA (within 500 FEET) CONT.

Regional LUST - Regional Leaking Underground Storage Tank / SRC# 121	EPA/Agency ID:	N/A
--	----------------	-----

Agency Address:	MOBIL #11-LKA 6100 SEPULVEDA BLVD CULVER CITY, CA 90230 MOBIL #11-LKA
Site Name:	
Street Address:	6100
Street Name:	SEPULVEDA BLVD
City:	CULVER CITY
Zip:	90230
Region:	CA
County:	14
Case No:	R-07130
Site Name:	MOBIL #11-LKA
Street Address:	6100
Street Name:	SEPULVEDA BLVD
Enter Date:	6/2/1995
Prop 65:	Y
Emergency:	N
Report Date:	1/19/1994
Reported By:	ROBIN A BROWN
Rep Address:	3225 GAINCOWS RD FAIRFAX VA 22037
RP:	MOBIL
Contact:	C GRUBLE
Phone:	(703)846-5715
Address:	3225 GAINCOWS RD FAIRFAX VA 22037
Local Agency:	19000
Substance:	8006919
Discovery Date:	1/19/1994
How Discover:	01
Leak Cause:	U
Lead Agency:	1
Case Type:	5
Status:	1
Status Date:	1/19/1994
Review Date:	6/2/1995
Date 1:	1/19/1994
Summary:	OLD CASE #000395-11
Location:	L
Ustcf No1:	0
Ustcf No2:	0
Watershed:	5
Substance Desc:	GASOLINE
Casetype Desc:	SOIL
Status Desc:	LEAK BEING CONFIRMED
Name:	COUNTY OF LOS ANGELES



PROPERTY AND THE ADJACENT AREA (within 500 FEET) CONT.

Site Address: 8700 SEPULVEDA BL VD
 City: CULVER CITY
 Zip: 902306422
 Drg Id: DRG-16523
 County: LOS ANGELES
 Siten: 006997
 Hyphen: -
 Fileno: 007139
 Status: PERM
 Street Dr: S
 Permitno: 00020927
 Permit Status: PERM
 Permit Category: F
 Drg Id: DRG-16523
 Permit Type: G
 Fields Not Reported by the Source: Street Pr(1), Street Un(1)
 Agency for this Site:

VISTA Address:	BOYS MARKET NO 35 6695 GREEN VALLEY CIR CULVER CITY, CA 90230	VISTA ID#:	65148414
		Distance/Direction:	<0.01 MI / SE
		Plotted as:	Point

Map ID
6

County UST - County Underground Storage Tank / SRC# 142
 Agency Address: SAME AS ABOVE
 File Name: BOYS MARKET NO.35
 Site Address: 6695 GREEN VALLEY CIR
 City: CULVER CITY
 Zip: 90230
 Drg Id: DRG-03862
 County: LOS ANGELES
 Siten: 001920
 Hyphen: -
 Fileno: 001905
 Status: CLOS
 Street Dr: S
 Permitno: 00004848
 Permit Status: CLOS
 Permit Category: F
 Drg Id: DRG-03862
 Permit Type: G1
 Fields Not Reported by the Source: Street Pr(1), Street Un(1)
 Agency for this Site:

PROPERTY AND THE ADJACENT AREA (within 500 FEET) CONT.

VISTA Address:	LANDMARK WEST SCHOOL 11450 PORT RD CULVER CITY, CA 90230	VISTA ID#:	3201229
		Distance/Direction:	0.00 MI / NA
		Plotted as:	Point

Map ID
7

FINDS - Facility Index System / SRC# 6
 Agency Address: SAME AS ABOVE
 Indian Land: UNKNOWN Federal Facility: NOT REPORTED
 Duns #: NOT REPORTED
 SIC Code: NOT REPORTED
 Program Name: NATIONAL COMPLIANCE DATABASE
 Agency ID: C09A06-C20286

VISTA Address:	1X PRESTIGE STATIONS, INC 6300 SEPULVEDA AVE CULVER CITY, CA 90230	VISTA ID#:	7754350
		Distance/Direction:	0.03 MI / SE
		Plotted as:	Point

Map ID
8

CALFID / SRC# 54
 Agency Address: 1X PRESTIGE STATIONS, INC
6300 SEPULVEDA AVE
CULVER CITY, CA 90230
2134021225
 Phone: 2134021225
 Regulated By: ID #: Record Creation Date: SIC Code: Cortese Flag:
 HAZID: CAC000224813 831028 NOT REPORTED NOT REPORTED
 Mailing Address: P.O. BOX 6225
 Mailing City: CULVER CITY
 Mailing Zip: 902300000

VISTA Address:	LENSCRAFTERS218 192 FOX HILLS MALL CULVER CITY, CA 90230	VISTA ID#:	65137919
		Distance/Direction:	0.04 MI / SE
		Plotted as:	Point

Map ID
9

County UST - County Underground Storage Tank / SRC# 142
 Agency Address: SAME AS ABOVE
 File Name: LNSCRAFTERS218
 Site Address: 192 FOX HILLS MALL
 City: CULVER CITY
 Zip: 90230
 Drg Id: DRG-16282
 County: LOS ANGELES
 Siten: 000845
 Hyphen: -
 Fileno: 007183
 Status: PERM
 Permitno: 00010489
 Permit Status: PERM
 Permit Category: F
 Drg Id: DRG-16282
 Permit Type: G1



PROPERTY AND THE ADJACENT AREA (within 500 FEET) CONT.

Fields Not Reported by the Source *Street F(1), Street D(1), Street U(1)*
 Agency for this Site:

VISTA Address*	EXPRESSLY PORTRAITS INC 248 FOX HILLS MALL UNIT F 10 CULVER CITY, CA 90230	VISTA ID#:	4061991
		Distance/Direction:	0.05 MI / SE
		Plotted as:	Point

Map ID
9

FINDS - Facility Index System / SRC# 6		EPA/Agency ID:	N/A
Agency Address:	SAME AS ABOVE		
Indian Land:	NO	Federal Facility:	NO
Duns #:	NOT REPORTED		
SIC Code:	NOT REPORTED / NOT REPORTED		
Program Name:	RCRIS		
Agency ID:	CADPH/HSB645		

VISTA Address*	CHINESE BUFFET 111 FOX HILLS MALL CULVER CITY, CA 90230	VISTA ID#:	65146433
		Distance/Direction:	0.05 MI / SE
		Plotted as:	Point

Map ID
9

County UST - County Underground Storage Tank / SRC# 142		EPA/Agency ID:	N/A
Agency Address:	SAME AS ABOVE		
File Name:	CHINESE BUFFET		
Site Address:	111 FOX HILLS MALL		
City:	CULVER CITY		
Zip:	90230		
Drg Id:	DRG-08125		
County:	LOS ANGELES		
Siteno:	008940		
Hyphen:	-		
Fileno:	107174		
Status:	CLOSE		
Permitno:	000020229		
Permit Status:	CLOSE		
Permit Category:	1		
Drg Id:	DRG-08125		
Permit Type:	01		
Fields Not Reported by the Source	<i>Street F(1), Street D(1), Street U(1)</i>		
Agency for this Site:			

VISTA Address*	CASA CARLOS 119 FOX HILLS MALL CULVER CITY, CA 90230	VISTA ID#:	65147232
		Distance/Direction:	0.05 MI / SE
		Plotted as:	Point

Map ID
9

County UST - County Underground Storage Tank / SRC# 142		EPA/Agency ID:	N/A
Agency Address:	CASA CARLOS 119 FOX HILLS MALL CULVER CITY, CA 90230		
File Name:	CASA CARLOS		
Site Address:	119 FOX HILLS MALL		
City:	CULVER CITY		

PROPERTY AND THE ADJACENT AREA (within 500 FEET) CONT.

Zip:	90240
Drg Id:	DRG-05273
County:	LOS ANGELES
Siteno:	008936
Hyphen:	
Fileno:	107174
Status:	REM
Permitno:	000020272
Permit Status:	REM
Permit Category:	1
Drg Id:	DRG-05273
Permit Type:	01
Fields Not Reported by the Source	<i>Street F(1), Street D(1), Street U(1)</i>
Agency for this Site:	

VISTA Address*	FOX HILLS MALL MGNT VACANT 119 FOX HILLS MALL CULVER CITY, CA 90230	VISTA ID#:	65142654
		Distance/Direction:	0.05 MI / SE
		Plotted as:	Point

Map ID
9

County UST - County Underground Storage Tank / SRC# 142		EPA/Agency ID:	N/A
Agency Address:	FOX HILLS MALL MGNT VACANT 119 FOX HILLS MALL CULVER CITY, CA 90240 FOX HILLS MALL MGNT VACANT		
File Name:	FOX HILLS MALL MGNT VACANT		
Site Address:	119 FOX HILLS MALL		
City:	CULVER CITY		
Zip:	90240		
Drg Id:	DRG-10584		
County:	LOS ANGELES		
Siteno:	008936		
Hyphen:	-		
Fileno:	020502		
Status:	OPEN		
Drg Id:	DRG-10584		
Fields Not Reported by the Source	<i>Street F(1), Street D(1), Street U(1), Permitno(1), Permit Status(1), Permit Category(1), Permit Type(1)</i>		
Agency for this Site:			

VISTA Address*	1X H, B-H ASSOCIATES CALIF LTD PARTNSHP FOX HILLS MALL CULVER CITY, CA 90230	VISTA ID#:	7212434
		Distance/Direction:	0.05 MI / SE
		Plotted as:	Point

Map ID
9

CALFID / SRC# 54		EPA/Agency ID:	N/A
Agency Address:	1X H, B-H ASSOCIATES CALIF LTD PARTNSHP FOX HILLS MALL CULVER CITY, CA 902300000		
Regulated By:	ID #:	Record Creation Date:	SIC Code: Cortese Flag:
M1992	CAC000662136	8/10/24	NOT REPORTED NOT REPORTED
Mailing City:	CULVER CITY		



PROPERTY AND THE ADJACENT AREA (within 500 FEET) CONT.

CALFID / SRC# 54		EPA/Agency ID: N/A	
Agency Address:		1X H. B. H. ASSOCIATES CALIF LTD PARTNERSHIP FOX HILLS MALL CULVER CITY, CA 902300000 6194637332	
Phone:			
Regulated By:	ID #:	Record Creation Date:	SIC Code: Cortese Flag:
		03/10/09	NOT REPORTED NOT REPORTED
Mailing Address:		4350 LA JOLLA VILLAGE DR #700	
Mailing City:		CULVER CITY	
Mailing Zip:		902300290	

VISTA Address*	LOVES B B Q 191 FOX HILLS MALL CULVER CITY, CA 90230	VISTA ID#:	65137535	Map ID 9
		Distance/Direction:	0.05 MI / SE	
		Plotted as:	Point	

County UST - County Underground Storage Tank / SRC# 142		EPA/Agency ID:	N/A
Agency Address:	SAME AS ABOVE		
File Name:	LOVES B B Q		
Site Address:	191 FOX HILLS MALL		
City:	CULVER CITY		
Zip:	90230		
Drq Id:	DRG-16730		
County:	LOS ANGELES		
Siteno:	006935		
Hyphen:	-		
Fileno:	032044		
Status:	OPEN		
Drq Id:	DRG-16730		
Fields Not Reported by the Source Agency for this Site:	Street F(1), Street Dr(1), Street Ur(1), PermitNo(1), Permit Status(1), Permit Category(1), Permit Type(1)		

VISTA Address*	LORD BYRON PIZZA 191 FOX HILLS MALL CULVER CITY, CA 90230	VISTA ID#:	65137448	Map ID 9
		Distance/Direction:	0.05 MI / SE	
		Plotted as:	Point	

County UST - County Underground Storage Tank / SRC# 142		EPA/Agency ID:	N/A
Agency Address:	SAME AS ABOVE		
File Name:	LORD BYRON PIZZA		
Site Address:	191 FOX HILLS MALL		
City:	CULVER CITY		
Zip:	90230		
Drq Id:	DRG-16635		
County:	LOS ANGELES		
Siteno:	006935		
Hyphen:	-		
Fileno:	107173		
Status:	CLOSE		
PermitNo:	000020154		

PROPERTY AND THE ADJACENT AREA (within 500 FEET) CONT.

Permit Status:	CLOS
Permit Category:	/
Drq Id:	DRG-16635
Permit Type:	01
Fields Not Reported by the Source Agency for this Site:	Street F(1), Street Dr(1), Street Ur(1)

VISTA Address*	FOX HILLS MALL LLC 191 FOX HILLS MALL CULVER CITY, CA 90230	VISTA ID#:	65142653	Map ID 9
		Distance/Direction:	0.05 MI / SE	
		Plotted as:	Point	

County UST - County Underground Storage Tank / SRC# 142		EPA/Agency ID:	N/A
Agency Address:	SAME AS ABOVE		
File Name:	FOX HILLS MALL LLC		
Site Address:	191 FOX HILLS MALL		
City:	CULVER CITY		
Zip:	90230		
Drq Id:	DRG-10583		
County:	LOS ANGELES		
Siteno:	006935		
Hyphen:	-		
Fileno:	077097		
Status:	PERM		
PermitNo:	000274996		
Permit Status:	/		
Permit Category:	/		
Drq Id:	UR1 - 20082		
Permit Type:	01		
Fields Not Reported by the Source Agency for this Site:	Street F(1), Street Dr(1), Street Ur(1)		

VISTA Address*	CARLS JR RESTAURANT 290 FOX HILLS MALL CULVER CITY, CA 90230	VISTA ID#:	65147490	Map ID 9
		Distance/Direction:	0.05 MI / SE	
		Plotted as:	Point	

County UST - County Underground Storage Tank / SRC# 142		EPA/Agency ID:	N/A
Agency Address:	SAME AS ABOVE		
File Name:	CARLS JR RESTAURANT		
Site Address:	290 FOX HILLS MALL		
City:	CULVER CITY		
Zip:	90230		
Drq Id:	DRG-05125		
County:	LOS ANGELES		
Siteno:	006935		
Hyphen:	-		
Fileno:	107170		
Status:	CLOSE		
PermitNo:	000201521		



PROPERTY AND THE ADJACENT AREA (within 500 FEET) CONT.

Permit Status: *C100*
 Permit Category: *1*
 Drg Id: *DRG-05125*
 Permit Type: *01*
 Fields Not Reported by the Source: *Street Fr(1), Street Dr(1), Street Lin(1)*
 Agency for this Site:

VISTA Address*:	BURGER KING RESTAURANT 290 FOX HILLS MALL CULVER CITY, CA 90230	VISTA ID#:	65141945	Map ID 9
		Distance/Direction:	0.06 MI / SE	
		Plotted as:	Point	

County UST - County Underground Storage Tank / SRC# 142	EPA/Agency ID:	N/A
---	----------------	-----

Agency Address: *SAME AS ABOVE*
 File Name: *BURGER KING RESTAURANT*
 Site Address: *290 FOX HILLS MALL*
 City: *CULVER CITY*
 Zip: *90230*
 Drg Id: *DRG-04303*
 County: *LOS ANGELES*
 Siten: *008938*
 Hyphen: *-*
 Fileno: *020904*
 Status: *PERM*
 Permitno: *00005002*
 Permit Status: *PERM*
 Permit Category: *1*
 Drg Id: *DRG-04303*
 Permit Type: *01*
 Fields Not Reported by the Source: *Street Fr(1), Street Dr(1), Street Lin(1)*
 Agency for this Site:

VISTA Address*:	MCDONALDS CORPORATION 294 FOX HILLS MALL CULVER CITY, CA 90230	VISTA ID#:	65136788	Map ID 9
		Distance/Direction:	0.06 MI / SE	
		Plotted as:	Point	

County UST - County Underground Storage Tank / SRC# 142	EPA/Agency ID:	N/A
---	----------------	-----

Agency Address: *SAME AS ABOVE*
 File Name: *MCDONALDS CORPORATION*
 Site Address: *294 FOX HILLS MALL*
 City: *CULVER CITY*
 Zip: *90230*
 Drg Id: *DRG-17839*
 County: *LOS ANGELES*
 Siten: *017667*
 Hyphen: *-*
 Fileno: *023025*
 Status: *PERM*
 Street Un: *K18*

PROPERTY AND THE ADJACENT AREA (within 500 FEET) CONT.

Permitno: *000125232*
 Permit Status: *PERM*
 Permit Category: *1*
 Drg Id: *DRG-17639*
 Permit Type: *01*
 Fields Not Reported by the Source: *Street Fr(1), Street Dr(1)*
 Agency for this Site:

VISTA Address*:	RITZ CAMERA CENTERS 69 225 FOX HILLS MALL CULVER CITY, CA 90230	VISTA ID#:	65132492	Map ID 9
		Distance/Direction:	0.06 MI / SE	
		Plotted as:	Point	

County UST - County Underground Storage Tank / SRC# 142	EPA/Agency ID:	N/A
---	----------------	-----

Agency Address: *SAME AS ABOVE*
 File Name: *RITZ CAMERA CENTERS 69*
 Site Address: *225 FOX HILLS MALL*
 City: *CULVER CITY*
 Zip: *90230*
 Drg Id: *DRG-22509*
 County: *LOS ANGELES*
 Siten: *016485*
 Hyphen: *-*
 Fileno: *176811*
 Status: *PERM*
 Permitno: *000017602*
 Permit Status: *PERM*
 Permit Category: *1*
 Drg Id: *DRG-22508*
 Permit Type: *01*
 Fields Not Reported by the Source: *Street Fr(1), Street Dr(1), Street Lin(1)*
 Agency for this Site:

VISTA Address*:	POPEYES RESTAURANT 318 FOX HILLS MALL CULVER CITY, CA 90230	VISTA ID#:	65133408	Map ID 9
		Distance/Direction:	0.06 MI / SE	
		Plotted as:	Point	

County UST - County Underground Storage Tank / SRC# 142	EPA/Agency ID:	N/A
---	----------------	-----

Agency Address: *SAME AS ABOVE*
 File Name: *POPEYES RESTAURANT*
 Site Address: *318 FOX HILLS MALL*
 City: *CULVER CITY*
 Zip: *90230*
 Drg Id: *DRG-21311*
 County: *LOS ANGELES*
 Siten: *018194*
 Hyphen: *-*
 Fileno: *025252*
 Status: *PERM*



PROPERTY AND THE ADJACENT AREA (within 500 FEET) CONT.

Street Un	K-48
PermitNo	000205040
Permit Status	PERM
Permit Category	1
Drp Id:	DRG-21311
Permit Type	GT
Fields Not Reported by the Source	Street Pt(1), Street Dr(1)
Agency for this Site:	

VISTA Address:	FROMEX ONE HOUR PHOTO SYSTEMS 358 FOX HILLS MALL CULVER CITY, CA 90230	VISTA ID#:	162054	Map ID: 9
		Distance/Direction:	0.07 MI / E	
		Plotted as:	Point	

FINDS - Facility Index System / SRC# 6				
Agency Address:	SAME AS ABOVE			
Indian Land:	NO	Federal Facility:	NO	
Duns #:	NOT REPORTED			
SIC Code:	NOT REPORTED / NOT REPORTED			
Program Name:	RCBS			
Agency ID:	CAD082031908			

CALFID / SRC# 54				
Agency Address:	FROMEX ONE HOUR PHOTO SYSTEMS 358 FOX HILLS MALL CULVER CITY, CA 902300000			
Regulated By:	ID #:	Record Creation Date:	SIC Code:	Cortese Flag:
HAZNT	CAD082031908	911012	NOT REPORTED	NOT REPORTED
Mailing Address:	358 FOX HILLS MALL			
Mailing City:	CULVER CITY			
Mailing Zip:	902300000			
Contact Name:	CHUN HEEMAN OWNER			
Contact Phone:	213204445			

CALFID / SRC# 54				
Agency Address:	FROMEX ONE HOUR PHOTO SYSTEMS 358 FOX HILLS MALL CULVER CITY, CA 902300000 415551212			
Phone:				
Regulated By:	ID #:	Record Creation Date:	SIC Code:	Cortese Flag:
RCBS	CAD082031908	911020	NOT REPORTED	NOT REPORTED
Mailing Address:	358 FOX HILLS MALL			
Mailing City:	CULVER CITY			
Mailing Zip:	90230			
Contact Name:	CHUN HEEMAN			
Contact Phone:	415551212			

CALFID / SRC# 54				
Agency Address:	FROMEX ONE HOUR PHOTO SYSTEMS 358 FOX HILLS MALL CULVER CITY, CA 902300000			
Regulated By:	ID #:	Record Creation Date:	SIC Code:	Cortese Flag:
FINDS	CAD082031908	940127	NOT REPORTED	NOT REPORTED



PROPERTY AND THE ADJACENT AREA (within 500 FEET) CONT.

Mailing City:	CULVER CITY
Mailing Zip:	90230

VISTA Address:	RITZ CAMERA CENTERS 358 FOX HILLS MALL CULVER CITY, CA 90230	VISTA ID#:	65132491	Map ID: 9
		Distance/Direction:	0.07 MI / E	
		Plotted as:	Point	

County UST - County Underground Storage Tank / SRC# 142				
Agency Address:	SAME AS ABOVE			
File Name:	RITZ CAMERA CENTERS			
Site Address:	358 FOX HILLS MALL			
City:	CULVER CITY			
Zip:	90230			
Drp Id:	DRG-22505			
County:	LOS ANGELES			
SiteNo:	006063			
Hyphen:				
FileNo:	07701			
Status:	REM			
PermitNo	000010186			
Permit Status	HAM			
Permit Category	1			
Drp Id:	DRG 22505			
Permit Type	01			
Fields Not Reported by the Source	Street Pt(1), Street Dr(1), Street Un(1)			
Agency for this Site:				

VISTA Address:	FROMEX 358 FOX HILLS MALL CULVER CITY, CA 90230	VISTA ID#:	7763353	Map ID: 9
		Distance/Direction:	0.07 MI / E	
		Plotted as:	Point	

CALFID / SRC# 54				
Agency Address:	FROMEX 358 FOX HILLS MALL CULVER CITY, CA 902300000 213204445			
Phone:				
Regulated By:	ID #:	Record Creation Date:	SIC Code:	Cortese Flag:
HAZNT	CAD082031908	911014	NOT REPORTED	NOT REPORTED
Mailing Address:	358 FOX HILLS MALL			
Mailing City:	CULVER CITY			
Mailing Zip:	902300000			

VISTA Address:	RAMADA INN 6333 BRISTOL PKWY CULVER CITY, CA 90230	VISTA ID#:	65132669	Map ID: 10
		Distance/Direction:	0.05 MI / SE	
		Plotted as:	Point	

County UST - County Underground Storage Tank / SRC# 142				
Agency Address:	SAME AS ABOVE			
File Name:	RAMADA INN			



PROPERTY AND THE ADJACENT AREA (within 500 FEET) CONT.

Site Address: 6333 BRISTOL PKWY
 City: CULVER CITY
 Zip: 90230
 Drg Id: DRG-22050
 County: LOS ANGELES
 Siteno: 009925
 Hyphen: -
 Fileno: P171FD
 Status: PFRM
 Permitno: 000020142
 Permit Status: PFRM
 Permit Category: 1
 Drg Id: DRG-22050
 Permit Type: 01
 Fields Not Reported by the Source: Street Fr(1), Street Dr(1), Street Un(1)
 Agency for this Site:

VISTA Address:	RAMADA HOTEL 6333 BRISTOL CULVER CITY, CA 90230	VISTA ID#:	1593168
		Distance/Direction:	0.05 MI / SE
		Plotted as:	Point
		Agency ID:	011591-09

Map ID
10

CORTESE / SRC# 53
 Agency Address: SAME AS ABOVE
 List Name: LEAKING TANK
 Site ID: 011591-09

CALFID / SRC# 54
 Agency Address: RAMADA HOTEL
6333 BRISTOL PKWY
CULVER CITY, CA 90230
 EPA/Agency ID: N/A

Regulated By:	ID #:	Record Creation Date:	SIC Code:	Cortese Flag:
LTWKA	011591-09	9/20/07	NOI/HAZ/CHIEF	NOI/HAZ/CHIEF

Mailing City: CULVER CITY
 Mailing Zip: 90230

Regional LUST - Regional Leaking Underground Storage Tank / SRC# 121
 EPA/Agency ID: N/A

Agency Address: RAMADA HOTEL
6333 BRISTOL PKWY
CULVER CITY, CA 90230
 Site Name: RAMADA HOTEL
 Street Address: 6333
 Street Name: BRISTOL PKWY
 City: CULVER CITY
 Zip: 90230
 Cross Street: DOVERWOOD DR.
 Region: 04
 County: 19
 Case No: 1-15929
 Site Name: RAMADA HOTEL

PROPERTY AND THE ADJACENT AREA (within 500 FEET) CONT.

Street Address: 6333
 Street Name: BRISTOL PKWY
 Enter Date: 7/15/1991
 Prop 65: Y
 Emergency: N
 Report Date: 12/6/1990
 Reported By: ESPANOL, DAVID
 Represents: L
 Rep Address: LAIPW 800 HERMONI AVE. S. ALHAMBRA, 91803
 RP: RAMADA INN HOTELS RESORTS
 Contact: PATRICIA ROBERTA
 Phone: (602)273-4522
 Address: P.O. BOX 20964, PHOENIX, AZ 85036-9004
 Operator: THUSMANN, ROCK
 Site Phone: (714)744-9502
 Local Agency: 15600
 Substance: 8006212
 Discovery Date: 7/16/1990
 How Discover: TC
 Stop Date: 11/8/1990
 How Stopped: CU
 Leak Source: U
 Leak Cause: U
 Lead Agency: L
 Case Type: S
 Status: 9
 Status Date: 8/7/1997
 Review Date: 1/25/1997
 Funding: F
 Date 9: 8/7/1997
 Program: Y
 Track1date: 8/7/1997
 Track1 Sum: CASE CLOSED BY IACO DPW
 Summary: OLD CASE #011591-09
 Location: L
 Ustcf No1: 0
 Ustcf No2: 0
 Watershed: S
 Substance Desc: GASOLINE
 Casetype Desc: SOIL
 Status Desc: CASE CLOSED
 Name: COUNTY OF LOS ANGELES
 Local Agency: 15600
 Contact: CARL SJOBERG
 Title: CHIEF



PROPERTY AND THE ADJACENT AREA (within 500 FEET) CONT.

Dept: INDUST. WASTE PLAN CONTROL
Address: P. O. BOX 1460
City/State/Zip: ALHAMBRA, CA 91802-1460
Phone: (818)458-3539
Preord: Y
Subcontact: DH
County: LOS ANGELES
Lop: TRUE
Id: B
Case Type: S
Type Case: SOIL
Sub No: 8006679
Substance: GASOLINE
Petroleum: Y
Category: G
Case No: I-15928
Distance: > 1 MILE
Id: 1
Lead Agency: L
Lead Agent: LOCAL AGENCY HAS JURISDICTION
Name: COUNTY OF LOS ANGELES
Local Agency: 19000
Contact: CARL SJOBERG
Title: CHIEF
Dept: INDUST. WASTE PLAN CONTROL
Address: P. O. BOX 1460
City/State/Zip: ALHAMBRA, CA 91802-1460
Phone: (818)458-3539
Preord: Y
Subcontact: DH
County: LOS ANGELES
Lop: TRUE
County: 19
Name: LOS ANGELES
Region: 0406

PROPERTY AND THE ADJACENT AREA (within 500 FEET) CONT.

Fields Not Reported by the Source Agency for this Site: Corp(1), Staff(1), Substance Quantity(1), Abatement Method(1), Unrefined Data(1), Dated(1), Date 2(2), Deferred Date 3(2), Date 1(1), Date 4(1), Date 5(1), Date 6(1), Location Letter(1), Date 7(1), Date 8(1), Enforcement Type(1), Enforcement 1(1), Track 2 Date(1), Track 2 Sum(1), Track 3 Date(1), Track 3 Sum(1), Inlet(1), In Date(1), Priority(1), Air Site(1), Tick Date(1), Tick Date 2(1), Tick Date 3(1), Tick Comment 1(1), Tick Comment 2(1), Tick Comment 3(1), Comment 1(1), Comment 2(1), Street Address(1), Street Name(1), City(1), State(1), Zip(1), Phone(1), Motive Tertiary Body Liner P-1887(1), MTBE Cont(1), MTBE Ustor(1), Staff Date(1), Staff Count(1), Let Wksp(1), Let Wksp(1), Let Wksp(1), Let Count(1), Wksp Cont(1), Wksp Cont(1), Other Cont(1), Cont Cont(1), Groundwater Basin(1), Tank(1), Pipeline(1), Active Site(1), Tank in Place(1), First MUI(1), Well Ho(1), Depth Groundwater(1), Repair Date(1), Max MTBE Groundwater(1), Current MTBE Groundwater(1), H Groundwater Benzene(1), H Groundwater Trng(1), Max MTBE S(1), Sub Type(1), Enforcement 2(1), Enforcement 3(1), Phase(1), Hydro Unit(1), Rec Product(1), Land Owner 1(1), Oil(1), Land Owner 2(1), Neighbor Name(1), Street Address(1), Site No(1), Local Case No(1), Suspended(1), Site Visit Date(1), Site Visit Date(1), Site Visit Date(1)

County UST - County Underground Storage Tank / SRC# 142 CFA/Agency ID: N/A
Agency Address: RAMADA HOTEL
6333 BRISTOL PKWY
CULVER CITY, CA 90230
RAMADA HOTEL
File Name: 6333 BRISTOL PKWY
Site Address: 6333 BRISTOL PKWY
City: CULVER CITY
Zip: 90230
Drg Id: DRG-22048
County: LOS ANGELES
Site: 006975
Hyphen: -
File No: 015928
Status: RCM
Drg Id: DRG-22048
Fields Not Reported by the Source Agency for this Site: Stock Tr(1), Street Dr(1), Street Un(1), Point(1), Permit Status(1), Permit Category(1), Permit Type(1)

STATE UST - State Leaking Underground Storage Tank / SRC# 164 TPA/Agency ID: N/A
Agency Address: RAMADA HOTEL
6333 BRISTOL PKWY
CULVER CITY, CA 90230
RAMADA HOTEL
Sitename: 6333
Street: BRISTOL PKWY
City: CULVER CITY
Zip: 90230
Crossstreet: DOVERWOOD DR.
Region: 04
County: 19
Case No: I-15923
Sitename: RAMADA HOTEL
Street No: 6333
City: CULVER CITY
Zip: 90230
Sub: 8006679
Lead Agency: 1



PROPERTY AND THE ADJACENT AREA (within 500 FEET) CONT.

Casetype: S
Status: 9
Reviewdate: 1/15/1997
Date9: 8/1/1997
Substance Desc: GASOLINE
Casetype Desc: SCH
Reportdate: 12/8/1990
Status Desc: CASE CLOSED
Fields Not Reported by the Source Agency for this Site: CountyCode(1), Subcity(1), Abatement(1), Date1(1), Date3s(1), Discr(1), Date5c(1), Date6(1), Date7(1), Date8(1)

VISTA Address:	SIZZLER RESTAURANT 5801 SEPULVEDA BLVD CULVER CITY, CA 90230	VISTA ID#:	65130098	Map ID 11
		Distance/Direction:	0.05 MI / NE	
		Plotted as:	Point	
County UST - County Underground Storage Tank / SRC# 142		EPA/Agency ID:	N/A	

Agency Address: SIZZLER RESTAURANT
5801 SEPULVEDA BLVD
CULVER CITY, CA 90230
File Name: SIZZLER RESTAURANT
Site Address: 5801 SEPULVEDA BLVD
City: CULVER CITY
Zip: 90230
Drq Id: DRC-24654
County: LOS ANGELES
Siteno: 012147
Hyphen: -
Fileno: 020799
Status: OPEN
Drq Id: DRC-24654
Fields Not Reported by the Source Agency for this Site: Street Pt(1), Street Cr(1), Street Unit(1), Permit(1), Permit Status(1), Permit Category(1), Permit Type(1)

VISTA Address:	MOBIL OIL CORP WEST COAST PIPE 5800 SEPULVEDA BLVD CULVER CITY, CA 90230	VISTA ID#:	65136044	Map ID 11
		Distance/Direction:	0.06 MI / NE	
		Plotted as:	Point	
County UST - County Underground Storage Tank / SRC# 142		EPA/Agency ID:	N/A	

Agency Address: SAME AS ABOVE
File Name: MOBIL OIL CORP WEST COAST PIPE
Site Address: 5800 SEPULVEDA BLVD
City: CULVER CITY
Zip: 90230
Drq Id: DRG-18567
County: LOS ANGELES
Siteno: 009522
Hyphen: -
Fileno: 009238
Status: CLOSED

PROPERTY AND THE ADJACENT AREA (within 500 FEET) CONT.

Street Dr: S
PermitNo: 000003801
Permit Status: CLOS
Permit Category: 1
Drq Id: DRG-18557
Permit Type: 0
Fields Not Reported by the Source Agency for this Site: Street Pt(1), Street Unit(1)

VISTA Address:	MOBIL OIL CORP SLAUSON STA 5800 SEPULVEDA CULVER CITY, CA 90230	VISTA ID#:	279607	Map ID 11
		Distance/Direction:	0.06 MI / NE	
		Plotted as:	Point	
FINOS - Facility Index System / SRC# 6		EPA/Agency ID:	N/A	

Agency Address: SAME AS ABOVE
Indian Land: NO
Federal Facility: NO
Duns #: NOT REPORTED
SIC Code: 4612 TOU-CRUDE PETROLEUM PIPE LINES
Program Name: RCRS
Program Name: AIR FACILITY SYSTEM
Agency ID: CA700023389
Agency ID: CA094184

ERNS - Emergency Response Notification System / SRC# 8	EPA/Agency ID:	N/A
Agency Address:	MOBIL 5800 SEPULVEDA CULVER CITY, CA JUNE 2, 1980 11:20:00 AM	
Spill Date Time:	5800 SEPULVEDA	
Spill Location:	MOBIL	
Discharger Org:	CRUDE 0.00 (OTH)	
Material Spilled:	NONE	
Waterway Affected:	NONE	
Fields Not Reported:	Case Number, Source Agency, Discharger Name, Discharger Phone	

Air Release:	Land Release:	Water Release:	Ground Release:	Facility Release:	Other Release:
NO	NO	NO	NO	NO	NO

STATE UST - State Underground Storage Tank / SRC# 45	EPA/Agency ID:	N/A
Agency Address:	MOBIL OIL CORP WEST COAST PIPE 5800 S SEPULVEDA CULVER CITY, CA 1	

Underground Tanks: 1
Aboveground Tanks: NOT REPORTED
Tanks Removed: NOT REPORTED

Tank ID:	10010	Tank Status:	ACTIVE/IN SERVICE
Tank Contents:	UNKNOWN	Leak Monitoring:	MONITOR PRESENT
Tank Age:	NOT REPORTED	Tank Piping:	UNKNOWN
Tank Size (Units):	NOT REPORTED (GALLONS)	Tank Material:	UNKNOWN

PROPERTY AND THE ADJACENT AREA (within 500 FEET) CONT.

VISTA Address:	H H PROPERTY 6530 SEPULVEDA BLVD LOS ANGELES, CA 90045		VISTA ID#:	932015	Map ID 12
			Distance/Direction:	0.05 MI / SE	
			Plotted as:	Point	
CALFID / SRC# 54			EPA/Agency ID:	N/A	
Agency Address:	H H PROPERTY 6530 SEPULVEDA BLVD LOS ANGELES, CA 90045				
Regulated By:	ID #:	Record Creation Date:	SIC Code:	Cortese Flag:	
LIEN#:	90246381	570707	NOT REPORTED	NOT REPORTED	
Mailing City:	WESTCHESTER				
Mailing Zip:	90045				
Regional LUST - Regional Leaking Underground Storage Tank / SRC# 121	LPA/Agency ID:		N/A		
Agency Address:	H H PROPERTY 6530 SEPULVEDA BLVD WESTCHESTER, CA 90045				
Site Name:	H H PROPERTY				
Street Address:	6530				
Street Name:	SEPULVEDA BLVD				
City:	WESTCHESTER				
Zip:	90045				
Cross Street:	CANTRELA AVE				
Region:	04				
County:	79				
Case No:	902450367				
Site Name:	H H PROPERTY				
Street Address:	6530				
Street Name:	SEPULVEDA BLVD				
Corp:	LA				
Enter Date:	2/11/1997				
Report Date:	7/17/1999				
RP:	H H PROPERTIES				
Contact:	SWAN, PAUL C.				
Phone:	(213)664-7275				
Address:	6701 CENTINELA DRIVE WEST, SUITE 400, LOS ANGELES CA 90045				
Operator:	FORMER CHEVRON #9-4255				
Local Agency:	19050				
Substance:	76				
Lead Agency:	R				
Case Type:	C				
Status:	9				
Status Date:	7/17/1999				
Abatement Method:	C3				
Review Date:	7/26/1999				
Date 4:	2/27/1999				
Date 5:	7/28/1999				
Date 7:	8/30/1999				

PROPERTY AND THE ADJACENT AREA (within 500 FEET) CONT.

Date 9:	7/17/1999
Track1 Sum:	CASE ASSIGNED TO EH
Track2 Date:	7/17/1999
Track2 Sum:	CASE CLOSED BY RB
Summary:	SITE IS PART OF HOWARD HUGHES PROPERTY WHICH HAS GROUNDWATER CONTAMINATION. BOTH ADDRESSES 6540/6530 ARE INCLUDED IN THIS CLOSURE LETTER DAB 3/17/97 DISCUSS WITH EH DATED 3/14/97
Location:	W
Ustcf No1:	0
Ustcf No2:	0
Watershed:	5
Substance Desc:	HYDROCARBONS
Casetype Desc:	U/HER
Status Desc:	CASE CLOSED
Name:	CITY OF LOS ANGELES
Local Agency:	19050
Contact:	CAPTAIN RICHARD CAMARENA
Title:	BUR FIRE PREV PUBLIC SAFETY
Dept:	CITY HALL EAST
Address:	200 NORTH MAIN ST., ROOM 520
City/State/Zip:	LOS ANGELES, CA 90012
Phone:	(213)425-7543
Preord:	Y
Subcontact:	DH
County:	LOS ANGELES(CITY)
Lop:	FALD
Id:	3
Case Type:	C
Type Case:	GROUNDWATER
Sub No:	76
Substance:	HYDROCARBONS
Petroleum:	Y
Category:	G
Case No:	902450367
Distance:	> 1 MILE
Id:	2
Lead Agency:	R
Lead Agent:	REGIONAL BOARD HAS JURISDICTION
Name:	CITY OF LOS ANGELES
Local Agency:	19050
Contact:	CAPTAIN RICHARD CAMARENA
Title:	BUR FIRE PREV PUBLIC SAFETY
Dept:	CITY HALL EAST
Address:	200 NORTH MAIN ST., ROOM 520
City/State/Zip:	LOS ANGELES, CA 90012
Phone:	(213)425-7543

PROPERTY AND THE ADJACENT AREA (within 500 FEET) CONT.

Preord:	Y
Subcontact:	GA
County:	LOS ANGELES/CITY
Top:	FALSE
County:	19
Name:	LOS ANGELES
Region:	6476
Fields Not Reported by the Source Agency for this Site:	<p>Spill(1), Prop 65(1), Emergency(1), Reported by(1), Represent(1), Rep Address(1), Site Phone(3), Substance Quantity(1), Discovery Date(1), How Discovered(1), Stop Date(1), How Stopped(1), Leak Source(1), Leak Closure(1), Discovery Date(1), Delivered Date(1), Delivered Date(1), Delivered Date(1), Date(1), Date(1), Location Letter(1), Date(1), Enforcement Date(1), Enforcement Date(1), Program(1), Track Date(1), Track Date(1), Track Sum(1), Summary(1), Interm(1), In Date(1), Priority(1), Use Site(1), Tick Date(1), Tick Date 2(1), Tick Date 3(1), Tick Comment 1(1), Tick Comment 2(1), Tick Comment 3(1), Consultant Company(4), CONTACT(1), Street Address(3), Street Name(4), City(4), State(4), Zip(4), Mailing Termini Butyl Ether(MIBE)(1), MIBE Conc(1), MIBE Date(1), Staff Date(1), Staff Com(1), Lot Width(1), Lot Width(1), Lot Other(1), Lot Count(1), Wagon Com(1), Waste Com(1), Other Com(1), Count Com(1), Groundwater Basin(1), Tank(1), Pipeline(1), Active Site(1), Tank in Place(1), First MIBE(1), Well No(1), Depth Groundwater(1), Report Date(1), Max MIBE Groundwater(1), Current MIBE Groundwater(1), HI Groundwater Interference(1), HI Groundwater Usage(1), Max MIBE S(1), Soil Type(1), Enforcement 2(1), Enforcement 3(1), Plume(1), Hydro Unit(1), Free Product(1), Land Owner 1(1), Ltr(3), Land Owner 2(1), Neighbor Name(1), Street Address(1), SRC No(1), Local Creek No(1), Suspended(1), Site Visit Date(1), Site Visit Date(1), Site Visit Date(1)</p>

VISTA Address:	94855-CHEVRON STATION 6530 SEPULVEDA LOS ANGELES, CA 90045	VISTA ID#:	3979076	Map ID 12
		Distance/Direction:	0.05 MI / SE	
		Plotted as:	Point	

STATE UST - State Underground Storage Tank / SRC# 45	EPA/Agency ID:	N/A
---	----------------	-----

Agency Address:	SAME AS ABOVE		
Underground Tanks:	?		
Aboveground Tanks:	NOT REPORTED		
Tanks Removed:	NOT REPORTED		
Tank ID:	T001U	Tank Status:	NOT AVAILABLE
Tank Contents:	NOT AVAILABLE	Leak Monitoring:	UNKNOWN
Tank Age:	NOT REPORTED	Tank Piping:	NOT AVAILABLE
Tank Size (Units):	NOT REPORTED (NOT AVAILABLE)	Tank Material:	NOT AVAILABLE

CALFID / SRC# 54	EPA/Agency ID:	N/A
-------------------------	----------------	-----

Agency Address:	TX CHEVRON USA STA #4855 6530 SEPULVEDA BLVD LOS ANGELES, CA 900450000 2136947452			
Phone:				
Regulated By:	ID #:	Record Creation Date:	SIC Code:	Cortese Flag:
HAZIT	CAC00000708	931008	NOT REPORTED	NOT REPORTED
Mailing Address:	P O BOX 2963			
Mailing City:	LOS ANGELES			
Mailing Zip:	900450000			

CALFID / SRC# 54	EPA/Agency ID:	N/A
-------------------------	----------------	-----

Agency Address:	CHEVRON 6530 SEPULVEDA BLVD LOS ANGELES, CA 900450000			
Regulated By:	ID #:	Record Creation Date:	SIC Code:	Cortese Flag:
	CAD08233421	831012	NOT REPORTED	NOT REPORTED

* VISTA address includes enhanced city and ZIP.
For more information call VISTA Information Solutions, Inc. at 1 - 800 - 767 - 0403.
Report ID: 361910001 Date of Report: October 17, 2000
Version 2.7 Page #48



PROPERTY AND THE ADJACENT AREA (within 500 FEET) CONT.

Mailing Address:	6530 S SEPULVEDA
Mailing City:	LOS ANGELES
Mailing Zip:	900450000
Contact Name:	ANDREA BELOTTA
Contact Phone:	2136416423

CALFID / SRC# 54	EPA/Agency ID:	N/A
-------------------------	----------------	-----

Agency Address:	94855-CHEVRON STATION 6530 SEPULVEDA BLVD LOS ANGELES, CA 900450000 2136947000			
Phone:				
Regulated By:	ID #:	Record Creation Date:	SIC Code:	Cortese Flag:
UTM	00262082	831022	NOT REPORTED	NOT REPORTED
Mailing Address:	575 ARAHUEL ST			
Mailing City:	LOS ANGELES			
Mailing Zip:	900450000			

CALFID / SRC# 54	EPA/Agency ID:	N/A
-------------------------	----------------	-----

Agency Address:	CHEVRON 6530 SEPULVEDA BLVD LOS ANGELES, CA 900450000			
Regulated By:	ID #:	Record Creation Date:	SIC Code:	Cortese Flag:
FINDS	CAD08233421	840127	NOT REPORTED	NOT REPORTED
Mailing City:	LOS ANGELES			
Mailing Zip:	90045			

VISTA Address:	ANDREA BELOTTA 6530 SEPULVEDA BLVD LOS ANGELES, CA 90045	VISTA ID#:	7749205	Map ID 12
		Distance/Direction:	0.05 MI / SE	
		Plotted as:	Point	

CALFID / SRC# 54	EPA/Agency ID:	N/A
-------------------------	----------------	-----

Agency Address:	ANDREA BELOTTA 6530 SEPULVEDA BLVD LOS ANGELES, CA 900450000 2136416229			
Phone:				
Regulated By:	ID #:	Record Creation Date:	SIC Code:	Cortese Flag:
UTM	NOT REPORTED	831022	NOT REPORTED	NOT REPORTED
Mailing Address:	6530 S SEPULVEDA BLVD			
Mailing City:	LA			
Mailing Zip:	900000000			

VISTA Address:	CURRENT OCCUPANT 6540 S SEPULVEDA LOS ANGELES, CA 90045	VISTA ID#:	4826391	Map ID 12
		Distance/Direction:	0.05 MI / SE	
		Plotted as:	Point	

STATE UST - State Underground Storage Tank / SRC# 45	EPA/Agency ID:	N/A
---	----------------	-----

Agency Address:	SAME AS ABOVE
Underground Tanks:	?
Aboveground Tanks:	NOT REPORTED
Tanks Removed:	NOT REPORTED

* VISTA address includes enhanced city and ZIP.
For more information call VISTA Information Solutions, Inc. at 1 - 800 - 767 - 0403.
Report ID: 361910001 Date of Report: October 17, 2000
Version 2.7 Page #49



PROPERTY AND THE ADJACENT AREA (within 500 FEET) CONT.

Tank ID:	11	Tank Status:	OTHER
Tank Contents:	UNLEADED GAS	Leak Monitoring:	MONITOR PRESENT
Tank Age:	NOT REPORTED	Tank Piping:	UNKNOWN
Tank Size (Units):	8000 (GALLONS)	Tank Material:	FIBERGLASS
Tank ID:	TU	Tank Status:	OTHER
Tank Contents:	UNLEADED GAS	Leak Monitoring:	MONITOR PRESENT
Tank Age:	NOT REPORTED	Tank Piping:	UNKNOWN
Tank Size (Units):	8000 (GALLONS)	Tank Material:	FIBERGLASS
Tank ID:	TU	Tank Status:	OTHER
Tank Contents:	DIESEL	Leak Monitoring:	MONITOR PRESENT
Tank Age:	NCH RP-11016D	Tank Piping:	UNKNOWN
Tank Size (Units):	8000 (GALLONS)	Tank Material:	FIBERGLASS

CALFID / SRC# 54		EPA/Agency ID:	N/A
Agency Address: CURRENT OCCUPANT 6540 SEPULVEDA BLVD #1111 LOS ANGELES, CA 90045 7139638800			
Phone:			
Regulated By:	ID #:	Record Creation Date:	SIC Code: Cortese Flag:
UNIKO	811022	8/1/02	NOT REPORTED NOT REPORTED
Mailing Address: 6540 S SEPULVEDA BLVD			
Mailing City: LOS ANGELES			
Mailing Zip: 900450000			

VISTA Address*:	ANDREA BELOTTA 6530 S SEPULVEDA LOS ANGELES, CA 90045	VISTA ID#:	4043159
		Distance/Direction:	0.05 MI / SE
		Plotted as:	Point
STATE UST - State Underground Storage Tank / SRC# 45		EPA/Agency ID:	N/A

Agency Address:		ANGELA BELOTTA 6530 S SEPULVEDA LA, CA 90000 1	
Underground Tanks:		NOT REPORTED	
Aboveground Tanks:		NOT REPORTED	
Tanks Removed:		NOT REPORTED	

Tank ID:	007U	Tank Status:	NOT AVAILABLE
Tank Contents:	NOT AVAILABLE	Leak Monitoring:	UNKNOWN
Tank Age:	NOT REPORTED	Tank Piping:	NOT AVAILABLE
Tank Size (Units):	NOT REPORTED (NOT AVAILABLE)	Tank Material:	NOT AVAILABLE

VISTA Address*:	1X HOWARD HUGHES PROP. 6550 SEPULVEDA BLVD LOS ANGELES, CA 90045	VISTA ID#:	7752139
		Distance/Direction:	0.06 MI / SE
		Plotted as:	Point
CALFID / SRC# 54		EPA/Agency ID:	N/A

Agency Address: 1X HOWARD HUGHES PROP. 6550 SEPULVEDA BLVD LOS ANGELES, CA 900450000 2134175330			
Phone:			
Regulated By:	ID #:	Record Creation Date:	SIC Code: Cortese Flag:
HAZU	CACC001154897	8/1/08	NOT REPORTED NOT REPORTED



PROPERTY AND THE ADJACENT AREA (within 500 FEET) CONT.

Mailing Address:	6701 CENTER DR. WEST STE. 1400
Mailing City:	LOS ANGELES
Mailing Zip:	900450000

VISTA Address*:	HOWARD HUGHES PROP LOT #2 6540 SEPULVEDA BLVD LOS ANGELES, CA 90045	VISTA ID#:	2748625
		Distance/Direction:	0.06 MI / SE
		Plotted as:	Point
CALFID / SRC# 54		EPA/Agency ID:	N/A

Agency Address: SAME AS ABOVE			
Regulated By:	ID #:	Record Creation Date:	SIC Code: Cortese Flag:
UNIKO	800480107	9/20/07	NOT REPORTED NOT REPORTED
Mailing City: WESTCHESTER			
Mailing Zip: 90045			

Regional UUST - Regional Leaking Underground Storage Tank / SRC# 121		EPA/Agency ID:	N/A
Agency Address: HOWARD HUGHES PROP LOT #2 6540 SEPULVEDA BLVD WESTCHESTER, CA 90045 HOWARD HUGHES PROP LOT #2			

Ske Name:	US40
Street Address:	SEPULVEDA BLVD
Street Name:	WESTCHESTER
City:	90045
Zip:	CENTINELA
Cross Street:	04
Region:	19
County:	900450111
Case No:	HOWARD HUGHES PROP LOT #2
Site Name:	6540
Street Address:	SEPULVEDA BLVD
Street Name:	LA
Corp:	7/1/1988
Enter Date:	6/27/1988
Report Date:	LAFD
Reported By:	L
Represents:	200 NORTH MAIN STREET, LOS ANGELES, CA 90017
Rep Address:	11 H PROPERTIES
RP:	PAUL C. SWAN
Contact:	6701 CENTER DRIVE WEST, #1400, LOS ANGELES, CA 90045/1
Address:	19050
Local Agency:	8006819
Substance:	R
Lead Agency:	S
Case Type:	S
Status:	7/17/1987
Status Date:	GT
Abatement Method:	



Map ID
12

Map ID
12

Map ID
12

PROPERTY AND THE ADJACENT AREA (within 500 FEET) CONT.

Deferred Date: 6/27/1988
Review Date: 7/10/1988
Date 4: 7/30/1989
Date 7: 7/9/1992
Date 8: 7/17/1986
Track 1 date: 7/17/1986
Track 1 Sum: CASE CLOSED BY SD
Summary: 04/04/95 - 2ND CLOSURE 1111N (PER LH 1/10/97) HOWARD HUGHES PROPLATESLOT #2 ALSO INCLUDES 6530 SCLP W/IN PABLVD. PER LH DISCUSSION 3/14/87. BOTH ADDRESSES 6540/6530 ARE INCLUDED IN THIS CLOSURE LETTER PER DAG Y
Interim: Y
Location: W
Ustcf No1: 0
Ustcl No2: 0
Watershd: S
Substance Desc: GASOLINE
Case type Desc: SOIL
Status Desc: CASE CLOSED
Name: CITY OF LOS ANGELES
Local Agency: 18950
Contact: CAPTAIN RICHARD CAMARENA
Title: BUR FIRE PREV PUBLIC SAFETY
Dept: CITY HALL EAST
Address: 200 NORTH MAIN ST., ROOM 820
City/State/Zip: LOS ANGELES, CA 90012
Phone: (213)485-7543
Preord: Y
Subcontact: DH
County: LOS ANGELES(CITY)
Lop: FALSE
Id: 6
Case Type: S
Type Case: SOIL
Sub No: 0006519
Substance: GASOLINE
Petroleum: Y
Category: G
Case No: 900450107
Distance: > 1 MILE
Id: 2
Lead Agency: R
Lead Agent: REGIONAL BOARD HAS JURISDICTION
Name: CITY OF LOS ANGELES
Local Agency: 18950
Contact: CAPTAIN RICHARD CAMARENA
Title: BUR FIRE PREV PUBLIC SAFETY

PROPERTY AND THE ADJACENT AREA (within 500 FEET) CONT.

Dept: CITY HALL EAST
Address: 200 NORTH MAIN ST., ROOM 820
City/State/Zip: LOS ANGELES, CA 90012
Phone: (213)485-7543
Preord: Y
Subcontact: DH
County: LOS ANGELES(CITY)
Lop: FALSE
County: LA
Name: LOS ANGELES
Region: 0408
Fields Not Reported by the Source Agency for this Site: Subst(1), Prop 65(1), Emergency(1), Phonic(5), Operator(1), Site Phonic(5), Substance Quantity(1), Discovery Date(1), How Discovered(1), Stop Date(1), How Stopped(1), Leak Source(1), Leak Cause(1), Deferred Date 2(2), Deferred Date 3(2), Funding(1), Date 1(1), Date 5(1), Date 6(1), Location Letter(1), Date 4(1), Enforcement Type(1), Enforcement Date(1), Program(1), Track 2 Date(1), Track 2 Sum(1), Track 3 Date(1), Track 3 Sum(1), In Date(1), Priority(1), Use Site(1), Tick Date(1), Tick Date 2(1), Tick Date 3(1), Tick Comment 1(1), Tick Comment 2(1), Tick Comment 3(1), Consultant Company(4), Contact(1), Street Address(3), Street Name(4), City(4), State(4), Zip(4), Methyl Tertiary Butyl Ether (MTBE)(1), MTBE Conc(1), MTBE Date(1), Staff Date(1), Staff Comm(1), Let Width(1), Let Other(1), Let Count(1), Width Comm(1), Width Comm(1), Count Comm(1), Groundwater Basin(1), Tank(1), Hydro(1), Active Site(1), Tank in Place(1), First MTBE(1), Well No(1), Depth Groundwater(1), Region Date(1), Max MTBE Groundwater(1), Current MTBE Groundwater(1), H Groundwater Renewal(1), H Groundwater Type(1), Max MTBE Site(1), Soil Type(1), Enforcement 2(1), Enforcement 3(1), Permit(1), Hazardous(1), Lease Owner 1(1), Dis(1), Land Owner 2(1), Neighbor Name(1), Street Address(1), Site No(1), Local Case No(1), Suspension(1), Site Visit Date 1(1), Site Visit Date 2(1), Site Visit Date 3(1)

VISTA Address*	VACANT - SERV STA 11467 JEFFERSON BLVD CULVER CITY, CA 90230	VISTA ID#:	65125690
Distance/Direction	0.07 MI / N	Plotted as:	Point
County UST - County Underground Storage Tank / SRC# 142		EPA/Agency ID:	N/A
Agency Address:	SAME AS ABOVE		
File Name:	VACANT - SERV STA		
Site Address:	11467 JEFFERSON BLVD		
City:	CULVER CITY		
Zip:	90230		
Drq Id:	13RC-29085		
County:	LOS ANGELES		
SiteNo:	00080?		
Hyphen:	-		
FileNo:	007632		
Status:	OPEN		
Street Dr:	W		
Drq Id:	DRG-29085		
Fields Not Reported by the Source Agency for this Site:	Street Pt(1), Street Unft(1), PermitNo(1), Permit Status(1), Permit Category(1), Permit Type(1)		

Map ID

13



PROPERTY AND THE ADJACENT AREA (within 500 FEET) CONT.

VISTA Address:	SEE I-7210 11467 JEFFERSON BLVD CULVER CITY, CA 90230	VISTA ID#:	65130549
		Distance/Direction:	0.07 MI / N
		Plotted as:	Point

Map ID:
13

County UST - County Underground Storage Tank / SRC# 142 EPA/Agency ID: N/A

Agency Address:	SAME AS ABOVE
File Name:	SEE I-7210
Site Address:	11467 JEFFERSON BLVD
City:	CULVER CITY
Zip:	90230
Drq Id:	DRG-23977
County:	LOS ANGELES
Siteno:	006802
Hyphen:	-
Fileno:	107032
Status:	CLOS
Street Dr	W
Permit No	09026015
Permit Status	CLOS
Permit Category	1
Drq Id:	DRG-23977
Permit Type	01
Fields Not Reported by the Source Agency for this Site:	Street F(1), Street U(1)

VISTA Address:	TEXACO INC - CAR WASH 11467 JEFFERSON BLVD CULVER CITY, CA 90230	VISTA ID#:	65127562
		Distance/Direction:	0.07 MI / N
		Plotted as:	Point

Map ID:
13

County UST - County Underground Storage Tank / SRC# 142 EPA/Agency ID: N/A

Agency Address:	SAME AS ABOVE
File Name:	TEXACO INC - CAR WASH
Site Address:	11467 JEFFERSON BLVD
City:	CULVER CITY
Zip:	90230
Drq Id:	DRG-20562
County:	LOS ANGELES
Siteno:	005902
Hyphen:	-
Fileno:	111210
Status:	CLOS
Street Dr	W
Permit No	020020145
Permit Status	CLOS
Permit Category	1
Drq Id:	DRG-20562
Permit Type	01

PROPERTY AND THE ADJACENT AREA (within 500 FEET) CONT.

Fields Not Reported by the Source Agency for this Site:	Street F(1), Street U(1)
---	--------------------------

VISTA Address:	PRUDENTIAL HEALTH CARE PLAN 5620 MESMER AVE CULVER CITY, CA 90230	VISTA ID#:	65133287
		Distance/Direction:	0.07 MI / W
		Plotted as:	Point

Map ID:
14

County UST - County Underground Storage Tank / SRC# 142 EPA/Agency ID: N/A

Agency Address:	PRUDENTIAL HEALTH CARE PLAN 5620 MESMER AVE LOS ANGELES, CA 90020 PRUDENTIAL HEALTH CARE PLAN
File Name:	
Site Address:	5620 MESMER AVE
City:	LOS ANGELES
Zip:	90230
Drq Id:	DRG-21621
County:	LOS ANGELES
Siteno:	016815
Hyphen:	-
Fileno:	025471
Status:	OPEN
Drq Id:	DRG-21621

Fields Not Reported by the Source Agency for this Site:	Street F(1), Street Dr(1), Street U(1), Hyphen(1), Permit Status(1), Permit Category(1), Permit Type(1)
---	---

VISTA Address:	PACIFICA HOTEL 6161 CENTINELA AVE CULVER CITY, CA 90230	VISTA ID#:	7769730
		Distance/Direction:	0.08 MI / S
		Plotted as:	Point

Map ID:
15

CALFID / SRC# 54 EPA/Agency ID: N/A

Agency Address:	PACIFICA HOTEL 6161 CENTINELA AVE CULVER CITY, CA				
Regulated By:	ID #:	Record Creation	SIC Code:	Cortese Flag:	
HAZMAT	CALFID0031521	Date:	931013	NOI REPORTED	NOI REPORTED
Mailing Address:	P O BOX 00098				
Mailing City:	CULVER CITY				
Contact Name:	ANDERSON DALE/RISK				
Contact Phone:	6192981681				

VISTA Address:	RED LION HOTEL 6161 CENTINELA AVE CULVER CITY, CA 90230	VISTA ID#:	65132617
		Distance/Direction:	0.08 MI / S
		Plotted as:	Point

Map ID:
15

County UST - County Underground Storage Tank / SRC# 142 EPA/Agency ID: N/A

Agency Address:	RED LION HOTEL 6161 CENTINELA AVE CULVER CITY, CA 90231 RED LION HOTEL
File Name:	
Site Address:	6161 CENTINELA AVE
City:	CULVER CITY



PROPERTY AND THE ADJACENT AREA (within 500 FEET) CONT.

Zip:	90233
Drq Id:	DRG-22204
County:	LOS ANGELES
Siteno:	016642
Hyphen:	
Fileno:	UP2160
Status:	CPLN
Street Dr:	W
Drq Id:	DRG-22204
Fields Not Reported by the Source Agency for this Site:	Street H(1), Street Un(1), Permits(1), Permit Status(1), Permit Category(1), Permit Type(1)

VISTA Address*:	1X CROW LA #2 6300 SLAUSON AVE CULVER CITY, CA 90230	VISTA ID#:	7746110	Map ID 16
		Distance/Direction:	0.08 MI / NE	
		Plotted as:	Point	
CALFID / SRC# 54		EPA/Agency ID:	N/A	
Agency Address:		SAME AS ABOVE		
Phone:		2137242246		
Regulated By:	ID #:	Record Creation Date:	SIC Code:	Cortese Flag:
HAZM	CAC000000000	921006	NOT REPORTED	NOT REPORTED
Mailing Address:		5835 S. EASTERN AVE		
Mailing City:		COMMERCE		
Mailing Zip:		900400000		

VISTA Address*:	1X PRECO CO. 6300 SLAUSON AVE CULVER CITY, CA 90230	VISTA ID#:	7746113	Map ID 16
		Distance/Direction:	0.08 MI / NE	
		Plotted as:	Point	
CALFID / SRC# 54		EPA/Agency ID:	N/A	
Agency Address:		SAME AS ABOVE		
Phone:		2137242246		
Regulated By:	ID #:	Record Creation Date:	SIC Code:	Cortese Flag:
HAZM	CAC000000000	921009	NOT REPORTED	NOT REPORTED
Mailing Address:		6300 EAST SLAUSON AVE		
Mailing City:		LOS ANGELES		
Mailing Zip:		900400000		

VISTA Address*:	CROW LA NO 2 6300 SLAUSON AVE CULVER CITY, CA 90230	VISTA ID#:	7746114	Map ID 16
		Distance/Direction:	0.08 MI / NE	
		Plotted as:	Point	
CALFID / SRC# 54		EPA/Agency ID:	N/A	
Agency Address:		SAME AS ABOVE		
Regulated By:	ID #:	Record Creation Date:	SIC Code:	Cortese Flag:
HAZM	CAL000054842	980327	NOT REPORTED	NOT REPORTED
Mailing City:		LOS ANGELES		
Mailing Zip:		90040		



PROPERTY AND THE ADJACENT AREA (within 500 FEET) CONT.

VISTA Address*:	CROW LA NO 2 6300 SLAUSON AVE CULVER CITY, CA 90230	VISTA ID#:	7746115	Map ID 16
		Distance/Direction:	0.08 MI / NE	
		Plotted as:	Point	
CALFID / SRC# 54		EPA/Agency ID:	N/A	
Agency Address:		SAME AS ABOVE		
Regulated By:	ID #:	Record Creation Date:	SIC Code:	Cortese Flag:
HAZM	CAD000000000	931022	NOT REPORTED	NOT REPORTED
Mailing Address:		5835 S. EASTERN AVE		
Mailing City:		LOS ANGELES		
Mailing Zip:		900400000		

VISTA Address*:	PRESTIGE STATIONS #5253 6300 SLAUSON AVE CULVER CITY, CA 90230	VISTA ID#:	7746116	Map ID 16
		Distance/Direction:	0.08 MI / NE	
		Plotted as:	Point	
CALFID / SRC# 54		EPA/Agency ID:	N/A	
Agency Address:		SAME AS ABOVE		
Phone:		3104021276		
Regulated By:	ID #:	Record Creation Date:	SIC Code:	Cortese Flag:
HAZM	CAL000106286	931017	NOT REPORTED	NOT REPORTED
Mailing Address:		P.O. BOX 6225 ATTN F15		
Mailing City:		CULVER CITY		
Mailing Zip:		902300000		

VISTA Address*:	ARCO PETROLEUM PROD CO # 0073 6300 W SLAUSON CULVER CITY, CA 90230	VISTA ID#:	931517	Map ID 16
		Distance/Direction:	0.08 MI / NE	
		Plotted as:	Point	
STATE UST - State Underground Storage Tank / SRC# 45		EPA/Agency ID:	N/A	
Agency Address:		ARCO PETROLEUM PROD CO # 0073 6300 W SLAUSON CULVER CITY, CA 8		
Underground Tanks:		NOT REPORTED		
Aboveground Tanks:		NOT REPORTED		
Tanks Removed:		NOT REPORTED		
Tank ID:	590028U	Tank Status:	ACTIVE/IN SERVICE	
Tank Contents:	UNKNOWN	Leak Monitoring:	MONITOR PRESENT	
Tank Age:	NOT REPORTED	Tank Piping:	UNKNOWN	
Tank Size (Units):	NOT REPORTED (GALLONS)	Tank Material:	UNKNOWN	
Tank ID:	590029U	Tank Status:	ACTIVE/IN SERVICE	
Tank Contents:	UNKNOWN	Leak Monitoring:	MONITOR PRESENT	
Tank Age:	NOT REPORTED	Tank Piping:	UNKNOWN	
Tank Size (Units):	NOT REPORTED (GALLONS)	Tank Material:	UNKNOWN	
Tank ID:	590030U	Tank Status:	ACTIVE/IN SERVICE	
Tank Contents:	UNKNOWN	Leak Monitoring:	MONITOR PRESENT	
Tank Age:	NOT REPORTED	Tank Piping:	UNKNOWN	
Tank Size (Units):	NOT REPORTED (GALLONS)	Tank Material:	UNKNOWN	



PROPERTY AND THE ADJACENT AREA (within 500 FEET) CONT.

Tank ID:	590029U	Tank Status:	ACTIVE IN SERVICE
Tank Contents:	UNKNOWN	Leak Monitoring:	MONITOR PRESENT
Tank Age:	NOT REPORTED	Tank Piping:	UNKNOWN
Tank Size (Units):	NOT REPORTED (GALLONS)	Tank Material:	UNKNOWN
Tank ID:	590029U	Tank Status:	ACTIVE IN SERVICE
Tank Contents:	UNKNOWN	Leak Monitoring:	MONITOR PRESENT
Tank Age:	NOT REPORTED	Tank Piping:	UNKNOWN
Tank Size (Units):	NOT REPORTED (GALLONS)	Tank Material:	UNKNOWN
Tank ID:	590029U	Tank Status:	ACTIVE IN SERVICE
Tank Contents:	UNKNOWN	Leak Monitoring:	MONITOR PRESENT
Tank Age:	NOT REPORTED	Tank Piping:	UNKNOWN
Tank Size (Units):	NOT REPORTED (GALLONS)	Tank Material:	UNKNOWN
Tank ID:	590029U	Tank Status:	ACTIVE IN SERVICE
Tank Contents:	UNKNOWN	Leak Monitoring:	MONITOR PRESENT
Tank Age:	NOT REPORTED	Tank Piping:	UNKNOWN
Tank Size (Units):	NOT REPORTED (GALLONS)	Tank Material:	UNKNOWN

CORTESE / SRC# 53	Agency ID:	R-07112
Agency Address:	ARCO #0073 6300 SLAUSON AVE CULVER CITY, CA 90230 11 FILLING TANK	
List Name:	R-07112	
Site ID:	R-07112	

CALFID / SRC# 54	EPA/Agency ID:	N/A
Agency Address:	ARCO PRODUCTS CO FAC 73 6300 SLAUSON AVE CULVER CITY, CA 90230	
Regulated By:	ID #:	Record Creation Date:
1142M	CAL000216334	9/3/07
SIC Code:	Cortese Flag:	NOT REPORTED
		NOT REPORTED
Mailing Address:	515 S FLOWER ST/LLI AP 1116	
Mailing City:	CULVER CITY	
Contact Name:	TULLY, JOE FINGER	
Contact Phone:	7145874510	

CALFID / SRC# 54	EPA/Agency ID:	N/A
Agency Address:	ARCO PETROLEUM PROD CO # 0073 6300 SLAUSON AVE CULVER CITY, CA 90230 8182000600	
Phone:	8182000600	
Regulated By:	ID #:	Record Creation Date:
171KA	104126492	9/1/02
SIC Code:	Cortese Flag:	NOT REPORTED
		NOT REPORTED
Mailing Address:	17215 S STUCKENBERG RD	
Mailing City:	CULVER CITY	



PROPERTY AND THE ADJACENT AREA (within 500 FEET) CONT.

CALFID / SRC# 54	EPA/Agency ID:	N/A
Agency Address:	TANK # AR-ARCO STATION #73 6300 SLAUSON AVE CULVER CITY, CA 90230	
Regulated By:	ID #:	Record Creation Date:
SMWCB	49122208206	9/3/07
SIC Code:	Cortese Flag:	5300
		NOT REPORTED
Mailing City:	CULVER CITY	
Mailing Zip:	90230	
Contact Name:	JOE TULLY	
Contact Phone:	7144658577	

CALFID / SRC# 54	EPA/Agency ID:	N/A
Agency Address:	ARCO PRODUCTS CO FAC 73 6300 SLAUSON AVE CULVER CITY, CA 90230	
Regulated By:	ID #:	Record Creation Date:
M120B	CAL000216334	9/02/04
SIC Code:	Cortese Flag:	NOT REPORTED
		NOT REPORTED
Mailing City:	CULVER CITY	

CALFID / SRC# 54	EPA/Agency ID:	N/A
Agency Address:	ARCO PRODUCTS CO FAC 73 6300 SLAUSON AVE CULVER CITY, CA 90230	
Regulated By:	ID #:	Record Creation Date:
1528E7	CAL000216334	8/29/04
SIC Code:	Cortese Flag:	NOT REPORTED
		NOT REPORTED
Mailing City:	CULVER CITY	

CALFID / SRC# 54	EPA/Agency ID:	N/A
Agency Address:	ARCO PRODUCTS CO FAC 73 6300 SLAUSON AVE CULVER CITY, CA 90230	
Regulated By:	ID #:	Record Creation Date:
M1482	CAL000216334	8/02/04
SIC Code:	Cortese Flag:	NOT REPORTED
		NOT REPORTED
Mailing City:	CULVER CITY	

CALFID / SRC# 54	EPA/Agency ID:	N/A
Agency Address:	ARCO #0073 6300 SLAUSON AVE CULVER CITY, CA 90230	
Regulated By:	ID #:	Record Creation Date:
171KA	R-07112	9/27/07
SIC Code:	Cortese Flag:	NOT REPORTED
		NOT REPORTED
Mailing City:	CULVER CITY	
Mailing Zip:	90230	

Regional LUST - Regional Leaking Underground Storage Tank / SRC# 121	EPA/Agency ID:	N/A
Agency Address:	ARCO #0073 6300 SLAUSON AVE CULVER CITY, CA 90230 ARCO #10113	
Site Name:	6300	
Street Address:	SLAUSON AVE	
Street Name:	CULVER CITY	
City:	90230	
Zip:		



PROPERTY AND THE ADJACENT AREA (within 500 FEET) CONT.

Cross Street SEPULVEDA
 Region 04
 County 19
 Case No: R-07112
 Site Name: ARCO #0073
 Street Address: 8300
 Street Name: SLAUSON AVE
 Staff MSH
 Enter Date: 12/31/1986
 Prop 65 Y
 Emergency N
 Report Date: 12/24/1985
 Reported By: CHAINCEY, WILLIAM H.
 Represents L
 Rep Address: 24320 NARBORNE, LOMITA, CA 90717
 RP: ATLANTIC RICHFIELD OIL COMPANY
 Contact: KYLE CHRISTIE
 Phone: (714) 670-5303
 Address: 4 CENTERPOINTE DR., LA PALMA, CA 90623-1096
 Site Phone: () -
 Local Agency: 19000
 Substance: 6006610
 Discovery Date: 12/23/1985
 How Discover: TC
 Stop Date: 12/23/1985
 How Stopped: RC
 Leak Source: T
 Leak Cause: U
 Lead Agency: R
 Case Type: O
 Status: 8
 Status Date: 8/19/1998
 Abatement Method: GMS
 Deferred Date: 3/26/1996
 Review Date: 10/25/1999
 Location Letter: 2/26/1989
 Date 7: 4/15/1989
 Date 8: 8/10/1989
 Date 9: 5/27/1989
 Enforcement type: 1
 Enforcement Date: 5/10/1989
 Program: N
 Track 1 date: 8/14/1987
 Track 1 Sum: DAR ASSIGNED CASE TO PV
 Track 2 Date: 11/6/1997

PROPERTY AND THE ADJACENT AREA (within 500 FEET) CONT.

Track 2 Sum: DAR ASSIGNED CASE TO MSH
 Track 3 Date: 5/27/1989
 Track 3 Sum: CASE CLOSED BY RB
 Summary: QUARTLY GW MONITORING RPT TANK REMOVED. GW RT11 STOPPED PUMP TREAT AREA. 4/16/89 CIV SITE WELL ABANDONMENT LETTER RPT. 8/15/89 NOTIFICATION OF WELL ABANDONMENT ACTIVITIES
 Interim: Y
 Location: W
 Priority: 3B
 Ustcf No1: 2947
 Ustcf No2: 0
 Tick Date: 4/15/1989
 Tick Comment 1: GMR 1989
 Methyl Tertiary Butyl Ether (MTBE): Y
 MTBE Conc: 160
 MTBE Date: 11/20/1998
 Staff Date: 5/26/1989
 Staff Com: GW MONITORING
 Let Wkdir: 11/21/1988
 Let Other: 12/22/1988
 Wkdir Com: REVISED GMR
 Other Com: INFO
 Watershed: 9
 First MTBE: 5/20/1986
 Well No: GT1-1
 Depth Groundwater: 26.80
 Report Date: 5/29/1987
 Max MTBE Groundwater: 720
 HI Groundwater Benzene: 150
 HI Groundwater Tphg: 1700
 Hydro Unit: 405.13
 Land Owner 1: KYLE CHRISTIE
 Company: ATLANTIC RICHFIELD OIL COMPANY
 Street Address: 4
 Street Name: CENTERPOINTE DR
 City: LA PALMA
 State: CA
 Zip: 90623-1096
 Phone: (714) 670-5303
 Substance Desc: GASOLINE
 Casetype Desc: OTHER
 Status Desc: CASE CLOSED
 Name: COUNTY OF LOS ANGELES
 Local Agency: 19000
 Contact: CARL SIOBERG
 Title: CHIEF



PROPERTY AND THE ADJACENT AREA (within 500 FEET) CONT.

Dept:	INDUST. WASTE PLAN CONTROL
Address:	P. O. BOX 1460
City/State/Zip:	ALHAMBRA, CA 91802 1460
Phone:	(818)456-3539
Preord:	Y
Subcontact:	DH
County:	LOS ANGELES
Lop:	INDF
Id:	3
Case Type:	C
Type Case:	GROUNDWATER
Sub No:	6009519
Substance:	GASOLINE
Petroleum:	Y
Category:	G
Case No:	R-07112
Distance:	> 1 MILE
Id:	2
Lead Agent:	R
Lead Agency:	REGIONAL BOARD HAS JURISDICTION
Name:	COUNTY OF LOS ANGELES
Local Agency:	19001
Contact:	CARL SJOBERG
Title:	CHIEF
Dept:	INDUST. WASTE PLAN CONTROL
Address:	P. O. BOX 1460
City/State/Zip:	ALHAMBRA, CA 91802-1460
Phone:	(818)456-3539
Preord:	Y
Subcontact:	DH
County:	LOS ANGELES
Lop:	TRUE
County:	19
Name:	LOS ANGELES
Region:	0406
Fields Not Reported by the Source Agency for this Site:	Corp(1), Operator(1), Substance Quantity(1), Deferred Date 2(1), Deferred Date 3(2), Funding(1), Date 1(1), Date 2(1), Date 4(1), Date 5(1), Date 6(1), In Date(1), Lat Site(1), Tick Date 2(1), Tick Date 3(1), Tick Comment 2(1), Tick Comment 3(1), Consultant Company(1), Contact(1), Street Address(2), Street Name(1), City(3), State(3), Zip(3), Phone(3), Lot Wp(1), Lot Count(1), When Cont(1), Count Cont(1), Groundwater Basin(1), Tank(2), Pipeline(1), Activ Site(1), Tank In Place(1), Current MBE Groundwater(1), Max MIBR S(1), Soil Type(1), Enforcement 2(1), Enforcement 3(1), Plume(1), Free Product(1), DH(3), Land Owner 2(1), Neighbor Name(1), Street Address(1), Site No(1), Local Case No(1), Suspended(1), Site Visit Date1(1), Site Visit Date2(1), Site Visit Date3(1)

PROPERTY AND THE ADJACENT AREA (within 500 FEET) CONT.

VISTA Address#:	ARCO PRODUCTS 00073 6300 SLAUSON AVE CULVER CITY, CA 90230	VISTA ID#:	64994004	Map ID 16
		Distance/Direction:	0.08 MI / NE	
		Plotted as:	Point	
County UST - County Underground Storage Tank / SRC# 142		EPA/Agency ID:	N/A	
Agency Address:	SAME AS ABOVE			
File Name:	ARCO PRODUCTS 00073			
Site Address:	6300 SLAUSON AVE			
City:	CULVER CITY			
Zip:	902306126			
Drg Id:	DRG-01910			
County:	LOS ANGELES			
Site No:	006680			
Hyphen:	.			
File No:	007112			
Status:	PERM			
Street Dr	W			
Permit No	000096381			
Permit Status	PERM			
Permit Category	I			
Drg Id:	DRG-01910			
Permit Type	0			
Site No:	006680			
Hyphen:	.			
File No:	07112			
Status:	PERM			
Street Dr	W			
Permit No	000076289			
Permit Status	RFM			
Permit Category	I			
Drg Id:	DRG-01910			
Permit Type	04			
Site No:	006680			
Hyphen:	.			
File No:	07112			
Status:	PERM			
Street Dr	W			
Permit No	000020210			
Permit Status	CLOS			
Permit Category	I			
Drg Id:	DRG-01910			
Permit Type	01			
Site No:	006680			
Hyphen:	.			
File No:	07112			
Status:	PERM			



PROPERTY AND THE ADJACENT AREA (within 500 FEET) CONT.

Street Dr	W
Permitno	CAG824018
Permit Status	CLOS
Permit Category	1
Drp Id:	DRG-01910
Permit Type	04

STATE LUST - State Leaking Underground Storage Tank / SRC# 184 :EPA/Agency ID: N/A

Agency Address:	ARCO 0073 6300 SLAUSON AVE CULVER CITY, CA 90230 ARCO 0073
Sitename:	
Streetno:	6300
Street:	SLAUSON AVE
City:	CULVER CITY
Zip:	90230
Crossstreet:	SEPA/VEDA
Region:	04
County:	19
Caseno:	R 07112
Sitename:	ARCO 0073
Streetno:	6300
City:	CULVER CITY
Zip:	90230
Sub:	8408819
Leadagency:	R
Casetype:	0
Status:	9
Abatmethd	G1VS
Reviewdate:	10/25/1999
Date7	4/15/1988
Date8	8/19/1990
Date9	5/21/1999
Substance Desc:	GASOLINE
Casetype Desc:	OTHER
Reportdate:	12/24/1985
Status Desc:	CASF (CLOS D)
Fields Not Reported by the Source	Community(1), Subjty(1), Date1(1), Date2(1), Date3(1), Date5(1), Date6(1)
Agency for this Site:	

VISTA Address:	1X CROW/LOS ANGELES #2 6300 SLAUSON AVE CULVER CITY, CA 90230	VISTA ID#:	7706735
		Distance/Direction:	0.08 MI / NE
		Plotted as:	Point
		EPA/Agency ID:	N/A

CALFID / SRC# 54				
Agency Address:	SAME AS ABOVE			
Phone:	2137248240			
Regulated By:	ID #:	Record Creation Date:	SIC Code:	Cortese Flag:
HAZNT	CAC002581016	531000	NOT REPORTED	NOT REPORTED

Map ID:
16



* VISTA address includes enhanced city and ZIP.
For more information call VISTA Information Solutions, Inc. at 1 - 800 - 767 - 0403.
Report ID: 361910001 Date of Report: October 17, 2000
Version 2.7 Page #54

PROPERTY AND THE ADJACENT AREA (within 500 FEET) CONT.

Mailing Address:	5895 SE AVE
Mailing City:	LYNNAMERCF
Mailing Zip:	90000000

CALFID / SRC# 54 :EPA/Agency ID: N/A

Agency Address:	SAME AS ABOVE			
Regulated By:	ID #:	Record Creation Date:	SIC Code:	Cortese Flag:
HAZNT	CAC002581016	540224	NOT REPORTED	NOT REPORTED
Mailing City:	COMMERCE			

VISTA Address:	PRECOC INC 6300 SLAUSON AVE CULVER CITY, CA 90230	VISTA ID#:	7706736
		Distance/Direction:	0.08 MI / NE
		Plotted as:	Point
		EPA/Agency ID:	N/A

Map ID:
16

CALFID / SRC# 54				
Agency Address:	SAME AS ABOVE			
Regulated By:	ID #:	Record Creation Date:	SIC Code:	Cortese Flag:
HAZNT	CAD081360241	531000	NOT REPORTED	NOT REPORTED
Mailing Address:	PO BOX 2094			
Mailing City:	LOS ANGELES			
Mailing Zip:	90040000			
Contact Name:	LYNCH ROHRI			
Contact Phone:	2137248540			

CALFID / SRC# 54				
Agency Address:	SAME AS ABOVE			
Phone:	2137248540			
Regulated By:	ID #:	Record Creation Date:	SIC Code:	Cortese Flag:
HAZNT	CAL000245394	931014	NOT REPORTED	NOT REPORTED
Mailing Address:	P O BOX 2014 TERMINAL ANNEX			
Mailing City:	COMMERCE			
Mailing Zip:	900510000			

CALFID / SRC# 54				
Agency Address:	SAME AS ABOVE			
Phone:	4155551212			
Regulated By:	ID #:	Record Creation Date:	SIC Code:	Cortese Flag:
HAZNT	CAL000245394	931014	NOT REPORTED	NOT REPORTED
Mailing Address:	P O BOX 2014 TERMINAL ANNEX			
Mailing City:	COMMERCE			
Mailing Zip:	900510000			

CALFID / SRC# 54				
Agency Address:	SAME AS ABOVE			
Phone:	4155551212			
Regulated By:	ID #:	Record Creation Date:	SIC Code:	Cortese Flag:
HAZNT	CAL000245394	931020	NOT REPORTED	NOT REPORTED
Mailing Address:	PO BOX 2014			
Mailing City:	COMMERCE			
Mailing Zip:	90040			
Contact Name:	LYNCH RI			
Contact Phone:	4155551212			

CALFID / SRC# 54				
Agency Address:	SAME AS ABOVE			
Phone:	4155551212			
Regulated By:	ID #:	Record Creation Date:	SIC Code:	Cortese Flag:
HAZNT	CAL000245394	931020	NOT REPORTED	NOT REPORTED
Mailing Address:	PO BOX 2014			
Mailing City:	COMMERCE			
Mailing Zip:	90040			
Contact Name:	LYNCH RI			
Contact Phone:	4155551212			

CALFID / SRC# 54				
Agency Address:	SAME AS ABOVE			
Phone:	4155551212			
Regulated By:	ID #:	Record Creation Date:	SIC Code:	Cortese Flag:
HAZNT	CAL000245394	931020	NOT REPORTED	NOT REPORTED
Mailing Address:	PO BOX 2014			
Mailing City:	COMMERCE			
Mailing Zip:	90040			
Contact Name:	LYNCH RI			
Contact Phone:	4155551212			

CALFID / SRC# 54				
Agency Address:	SAME AS ABOVE			
Phone:	4155551212			
Regulated By:	ID #:	Record Creation Date:	SIC Code:	Cortese Flag:
HAZNT	CAL000245394	931020	NOT REPORTED	NOT REPORTED
Mailing Address:	PO BOX 2014			
Mailing City:	COMMERCE			
Mailing Zip:	90040			
Contact Name:	LYNCH RI			
Contact Phone:	4155551212			



* VISTA address includes enhanced city and ZIP.
For more information call VISTA Information Solutions, Inc. at 1 - 800 - 767 - 0403.
Report ID: 361910001 Date of Report: October 17, 2000
Version 2.7 Page #55

PROPERTY AND THE ADJACENT AREA (within 500 FEET) CONT.

Mailing Address: 6300 E SLAUSON AVE
 Mailing Zip: 90051
 CALFID / SRC# 54 EPA/Agency ID: N/A
 Agency Address: SAME AS ABOVE
 Regulated By: ID #: Record Creation Date: SIC Code: Cortese Flag:
 CA0281368261 640122 NOT REPORTED NOT REPORTED
 Mailing City: CITY OF COMMERCE
 Mailing Zip: 91049
 CALFID / SRC# 54 EPA/Agency ID: N/A
 Agency Address: SAME AS ABOVE
 Regulated By: ID #: Record Creation Date: SIC Code: Cortese Flag:
 CA000245385 840218 NOT REPORTED NOT REPORTED
 Mailing City: COMMERCE

VISTA Address*: 1X CROW LA NUMBER 2
 6300 SLAUSON AVE
 CULVER CITY, CA 90230
 VISTA ID#: 7746112
 Distance/Direction: 0.09 MI / NE
 Plotted as: Point
 EPA/Agency ID: N/A

Map ID
16

CALFID / SRC# 54
 Agency Address: SAME AS ABOVE
 Phone: 2137242246
 Regulated By: ID #: Record Creation Date: SIC Code: Cortese Flag:
 CA000788838 831012 NOT REPORTED NOT REPORTED
 Mailing Address: 5835 S EASTERN AVE
 Mailing City: COMMERCE

VISTA Address*: 1X CROW LA #2
 6300 SLAUSON AVE
 CULVER CITY, CA 90230
 VISTA ID#: 7746111
 Distance/Direction: 0.08 MI / NE
 Plotted as: Point
 EPA/Agency ID: N/A

Map ID
16

CALFID / SRC# 54
 Agency Address: SAME AS ABOVE
 Phone: 2137242246
 Regulated By: ID #: Record Creation Date: SIC Code: Cortese Flag:
 CA000800784 831012 NOT REPORTED NOT REPORTED
 Mailing Address: 5835 SOUTH EASTERN AVENUE
 Mailing City: COMMERCE

VISTA Address*: HILLSIDE MEMORIAL PK-MSLM
 6001 CENTINELA AVE
 CULVER CITY, CA 90230
 VISTA ID#: 65140911
 Distance/Direction: 0.09 MI / SE
 Plotted as: Point
 EPA/Agency ID: N/A

Map ID
17

County UST - County Underground Storage Tank / SRC# 142
 Agency Address: SAME AS ABOVE
 File Name: HILLSIDE MEMORIAL PK-MSLM
 Site Address: 6001 CENTINELA AVE
 City: CULVER CITY

PROPERTY AND THE ADJACENT AREA (within 500 FEET) CONT.

Zip: 90230
 Drg Id: DRG-12611
 County: LOS ANGELES
 Siteno: 005616
 Hyphen: -
 Fileno: C05R22
 Status: REM
 Street Dr: W
 Permitno: 000059437
 Permit Status: REM
 Permit Category: T
 Drg Id: DRG-12611
 Permit Type: C
 Siteno: 005616
 Hyphen: -
 Fileno: M5022
 Status: HPA
 Street Dr: W
 Permitno: U00003354
 Permit Status: PERM
 Permit Category: I
 Drg Id: DRG-12611
 Permit Type: CS
 Fields Not Reported by the Source: Street F(2), Street Int(?)
 Agency for this Site:

VISTA Address*: PACIFICA PLAZA OFFICE BLDG
 6106 CENTINELA
 LOS ANGELES, CA 90045
 VISTA ID#: 1250637
 Distance/Direction: 0.09 MI / SE
 Plotted as: Point
 EPA/Agency ID: N/A

Map ID
17

STATE UST - State Underground Storage Tank / SRC# 45
 Agency Address: PACIFICA PLAZA OFFICE BLDG
 6106 CENTINELA
 LOS ANGELES, CA 90045
 Underground Tanks: 1
 Aboveground Tanks: NOT REPORTED
 Tanks Removed: NOT REPORTED
 Tank ID: T001U Tank Status: NOT AVAILABLE
 Tank Contents: NOT AVAILABLE Leak Monitoring: UNKNOWN
 Tank Age: NOT REPORTED Tank Piping: NOT AVAILABLE
 Tank Size (Units): NOT REPORTED (NOT AVAILABLE) Tank Material: NOT AVAILABLE

STATE UST - State Underground Storage Tank / SRC# 45
 Agency Address: PACIFICA PLAZA OFFICE BLDG
 6101 CENTINELA
 CULVER CITY, CA
 1
 Underground Tanks: NOT REPORTED
 Aboveground Tanks: NOT REPORTED
 Tanks Removed: NOT REPORTED



PROPERTY AND THE ADJACENT AREA (within 500 FEET) CONT.

Tank ID:	7001U	Tank Status:	NOT AVAILABLE
Tank Contents:	NOT AVAILABLE	Leak Monitoring:	UNKNOWN
Tank Age:	NOT REPORTED	Tank Piping:	NOT AVAILABLE
Tank Size (Units):	NOT REPORTED (NOT AVAILABLE)	Tank Material:	NOT AVAILABLE

VISTA Address:	HILLSIDE MEMORIAL PARK 6001 CENTINELLA CULVER CITY, CA 90230	VISTA ID#:	195766
		Distance/Direction:	0.09 MI / SE
		Plotted as:	Point

Vista ID
17

STATE UST - State Underground Storage Tank / SRC# 45

Agency Address:	HILLSIDE MEMORIAL PARK 6001 CENTINELLA LOS ANGELES, CA 90045 2		
Underground Tanks:			
Aboveground Tanks:	NOT REPORTED		
Tanks Removed:	NOT REPORTED		
Tank ID:	7001U	Tank Status:	CLOSED REMOVED
Tank Contents:	DIESEL	Leak Monitoring:	MONITOR PRESENT
Tank Age:	NOT REPORTED	Tank Piping:	GALVANIZED STEEL
Tank Size (Units):	2000 (GALLONS)	Tank Material:	BARE STEEL
Tank ID:	7001U	Tank Status:	CLOSED REMOVED
Tank Contents:	UNLEADED GAS	Leak Monitoring:	MONITOR PRESENT
Tank Age:	NOT REPORTED	Tank Piping:	GALVANIZED STEEL
Tank Size (Units):	6000 (GALLONS)	Tank Material:	BARE STEEL

CORTESE / SRC# 53

Agency Address:	HILLSIDE MEMORIAL PARK 6001 CENTINELLA CULVER CITY, CA 90045 LEARNING TANK	Agency ID:	120590-01
List Name:			
Site ID:	120590-01		

CALFID / SRC# 54

Agency Address:	1X HILLSIDE MEMORIAL PARK MOUNTAINARY 6001 W. CENTINELLA AVE CULVER CITY, CA 90045 2137761831
------------------------	--

Regulated By:	ID #:	Record Creation Date:	SIC Code:	Cortese Flag:
----------------------	--------------	------------------------------	------------------	----------------------

HAZW	CAC000281695	831008	NOT REPORTED	NOT REPORTED
------	--------------	--------	--------------	--------------

Mailing Address:	6001 CENTINELLA AVENUE
Mailing City:	LOS ANGELES
Mailing Zip:	900450000

CALFID / SRC# 54

Agency Address:	1X HILLSIDE MEMORIAL PARK 6001 W. CENTINELLA AVE CULVER CITY, CA 90045 2137761831
------------------------	--

Regulated By:	ID #:	Record Creation Date:	SIC Code:	Cortese Flag:
----------------------	--------------	------------------------------	------------------	----------------------

HAZW	CAC0981382876	831008	NOT REPORTED	NOT REPORTED
------	---------------	--------	--------------	--------------

Mailing Address:	17701 BLVD 451 25
-------------------------	-------------------



* VISTA address includes enhanced city and ZIP.
For more information call VISTA Information Solutions, Inc. at 1 - 800 - 767 - 0403.
Report ID: **381810001** Date of Report: **October 17, 2000**
Version 2.7 Page #09

PROPERTY AND THE ADJACENT AREA (within 500 FEET) CONT.

Mailing City:	LOS ANGELES
Mailing Zip:	900450000

CALFID / SRC# 54

Agency Address:	1X HILLSIDE MEMORIAL PARK 6001 W. CENTINELLA AVE CULVER CITY, CA 90045 2137761831
------------------------	--

Phone:				
Regulated By:	ID #:	Record Creation Date:	SIC Code:	Cortese Flag:

HAZW	CAC0886001185	831014	NOT REPORTED	NOT REPORTED
------	---------------	--------	--------------	--------------

Mailing Address:	6001 CENTINELLA
Mailing City:	LOS ANGELES
Mailing Zip:	900450000

CALFID / SRC# 54

Agency Address:	HILLSIDE MEMORIAL PARK MOUNTAINARY 6001 W. CENTINELLA AVE CULVER CITY, CA 90045 2137761831
------------------------	---

Phone:				
Regulated By:	ID #:	Record Creation Date:	SIC Code:	Cortese Flag:

UTANKA	00905696	831002	NOT REPORTED	NOT REPORTED
--------	----------	--------	--------------	--------------

Mailing Address:	6001 CENTINELLA AVE
Mailing City:	LOS ANGELES
Mailing Zip:	900450000

CALFID / SRC# 54

Agency Address:	1X HILLSIDE MEMORIAL PARK MOUNTAINARY 6001 W. CENTINELLA AVE CULVER CITY, CA 90045
------------------------	--

Regulated By:	ID #:	Record Creation Date:	SIC Code:	Cortese Flag:
----------------------	--------------	------------------------------	------------------	----------------------

HAZW	CAC000281695	840218	NOT REPORTED	NOT REPORTED
------	--------------	--------	--------------	--------------

Mailing City:	LOS ANGELES
----------------------	-------------

CALFID / SRC# 54

Agency Address:	1X HILLSIDE MEMORIAL PARK MOUNTAINARY 6001 W. CENTINELLA AVE CULVER CITY, CA 90045
------------------------	--

Regulated By:	ID #:	Record Creation Date:	SIC Code:	Cortese Flag:
----------------------	--------------	------------------------------	------------------	----------------------

HAZW	CAC000281695	840224	NOT REPORTED	NOT REPORTED
------	--------------	--------	--------------	--------------

Mailing City:	LOS ANGELES
----------------------	-------------

CALFID / SRC# 54

Agency Address:	HILLSIDE MEMORIAL PARK 6001 W. CENTINELLA AVE CULVER CITY, CA 90045
------------------------	---

Regulated By:	ID #:	Record Creation Date:	SIC Code:	Cortese Flag:
----------------------	--------------	------------------------------	------------------	----------------------

UTANKA	120590-01	831007	NOT REPORTED	NOT REPORTED
--------	-----------	--------	--------------	--------------

Mailing City:	CULVER CITY
Mailing Zip:	90032



* VISTA address includes enhanced city and ZIP.
For more information call VISTA Information Solutions, Inc. at 1 - 800 - 767 - 0403.
Report ID: **381910001** Date of Report: **October 17, 2000**
Version 2.7 Page #09

UNMAPPED SITES

No Records Found

SITE ASSESSMENT - SPECIAL PROJECT
(ALL DATABASES SEARCHED TO 500 FEET)

DESCRIPTION OF DATABASES SEARCHED

A) DATABASES SEARCHED TO 500 FEET

- NPL**
SRC#: 19 VISTA conducts a database search to identify all sites within .0947 mile of your property.
The agency release date for National Priorities List was April, 2000.
- The NPL Report is the US EPA's registry of the nation's worst uncontrolled or abandoned hazardous waste sites. NPL sites are targeted for possible long-term remedial action under the Comprehensive Environmental Response, Compensation, and Liability Act (CERCLA) of 1980.
- SPL**
SRC#: 113 VISTA conducts a database search to identify all sites within .0947 mile of your property.
The agency release date for CalSites Database was July, 2000.
- This database is provided by the Cal. Environmental Protection Agency, Dept. of Toxic Substances Control. The agency may be contacted at: 916-323-3400.
- CERCLIS**
SRC#: 17 VISTA conducts a database search to identify all sites within .0947 mile of your property.
The agency release date for Comprehensive Environmental Response, Compensation and Liability Information Sys was April, 2000.
- The CERCLIS database is a comprehensive listing of known or suspected uncontrolled or abandoned hazardous waste sites. These sites have either been investigated, or are currently under investigation by the U.S. EPA for the release, or threatened release of hazardous substances. Once a site is placed in CERCLIS, it may be subjected to several levels of review and evaluation, and ultimately placed on the National Priorities List (NPL).
- NFRAP**
SRC#: 18 VISTA conducts a database search to identify all sites within .0947 mile of your property.
The agency release date for No Further Remedial Action Planned was April, 2000.
- The No Further Remedial Action Planned Report (NFRAP), also known as the CERCLIS Archive, contains information pertaining to sites which have been removed from the U.S. EPA's CERCLIS database. NFRAP sites may be sites where, following an initial investigation, either no contamination was found, contamination was removed quickly without need for the site to be placed on the NPL, or the contaminant or was not serious enough to require federal Superfund action or NPL consideration.



SCL
SRC#: 112

VISTA conducts a database search to identify all sites within .0947 mile of your property.
The agency release date for CalSites Database was July, 2000.

This database is provided by the Department of Toxic Substances Control. Two-thirds of these sites have been classified, based on available information, as needing "No Further Action" (NFA) by the Department of Toxic Substances Control. The remaining sites are in various stages of review and remediation to determine if a problem exists at the site. Several hundred sites have been remediated and are considered certified. Some of these sites may be in long term operation and maintenance.

CORRACTS
SRC#: 14

VISTA conducts a database search to identify all sites within .0947 mile of your property.
The agency release date for RCRIS Corrective Action Sites was March, 2000.

The CORRACTS database contains information concerning RCRA facilities that have conducted, or are currently conducting a corrective action. A Corrective Action Order is issued pursuant to RCRA Section 3008 (h) when there has been a release of hazardous waste or constituents into the environment from a RCRA facility. Corrective actions may also be imposed as a requirement of receiving and maintaining a TSDF permit.

ERNS
SRC#: 8

VISTA conducts a database search to identify all sites within .0947 mile of your property.
The agency release date for Emergency Response Notification System was August, 1999.

ERNS is a national computer database system that is used to store information on the sudden and/or accidental release of hazardous substances, including petroleum, into the environment. The ERNS reporting system contains preliminary information on specific releases, including the spill location, the substance released, and the responsible party.

RCRIS-TSD
SRC#: 12

VISTA conducts a database search to identify all sites within .0947 mile of your property.
The agency release date for RCRIS Treatment, Storage and Disposal Facilities was March, 2000.

The EPA's Resource Conservation and Recovery Act (RCRA) Program identifies and tracks hazardous waste from the point of generation to the point of disposal. The RCRA Facilities database is a compilation by the EPA of facilities which report generation, storage, transportation, treatment or disposal of hazardous waste. RCRA TSDs are facilities which treat, store and/or dispose of hazardous waste.

RCRIS-TSDC
SRC#: 556

VISTA conducts a database search to identify all sites within .0947 mile of your property.
The agency release date for RCRIS TSDs Subject to Corrective Action was March, 2000.

The EPA's Resource Conservation and Recovery Act (RCRA) Program identifies and tracks hazardous waste from the point of generation to the point of disposal. The RCRA Facilities database is a compilation by the EPA of facilities which report generation, storage, transportation, treatment or disposal of hazardous waste. RCRA TSDCs are treatment, storage and/or disposal facilities that are subject to corrective action under RCRA.

SWLF
SRC#: 23

VISTA conducts a database search to identify all sites within .0947 mile of your property.
The agency release date for USGS Solid Waste Landfills was December, 1991.

This database is provided by the United States Geological Survey. The agency may be contacted at: 703-648-5613.

SWLF
SRC#: 163

VISTA conducts a database search to identify all sites within .0947 mile of your property.
The agency release date for Solid Waste Inventory System was March, 2000.

This database is provided by the Integrated Waste Management Board. The agency may be contacted at: 916-256-4021.

SWLF-CO
SRC#: 51

VISTA conducts a database search to identify all sites within .0947 mile of your property.
The agency release date for Los Angeles County Solid Waste Landfills Transfer Stations was February, 1998.

This database is provided by the Public Health Investigations, Hazardous Material Control Program. The agency may be contacted at: 323-881-4151.

SWLF-CO
SRC#: 70

VISTA conducts a database search to identify all sites within .0947 mile of your property.
The agency release date for City of Los Angeles Landfills Transfer Stations was April, 1999.

This database is provided by the City of Los Angeles, Environmental Affairs Department. The agency may be contacted at: 213-580-1070.

WMUDS
SRC#: 88

VISTA conducts a database search to identify all sites within .0947 mile of your property.
The agency release date for Waste Management Unit Data System was February, 1999.

This database is provided by the State Water Resources Control Board. The agency may be contacted at: 530-892-0323. This is used for program tracking and inventory of waste management units. This system contains information from: Facility, Waste Management Unit, SWAT Program and Report Summary Information, Chapter 15 (formerly Subchapter 15), TPCA and RCRA Program Information, Closure Information; also some information from the WDS (Waste Discharge System).

SPILLS
SRC#: 107

VISTA conducts a database search to identify all sites within .0947 mile of your property.
The agency release date for Region 4 SLIC Site List was August, 1999.

This database is provided by the Regional Water Quality Control Board, Region #4. The agency may be contacted at: 323-286-7576.

LUST
SRC#: 164

VISTA conducts a database search to identify all sites within .0947 mile of your property.
The agency release date for Leaking Underground Storage Tank Information System was July, 2000.

This database is provided by the California Environmental Protection Agency. The agency may be contacted at: 916-445-6532.



**LUST-REG
SRC#: 108** VISTA conducts a database search to identify all sites within .0947 mile of your property.
The agency release date for Region 6 Leaking Underground Storage Tanks was February, 2000.

This database is provided by the Lahontan Region Six South Lake Tahoe. The agency may be contacted at: 530-542-5400.

**LUST-REG
SRC#: 121** VISTA conducts a database search to identify all sites within .0947 mile of your property.
The agency release date for Region 4 Leaking Underground Storage Tank was February, 2000.

This database is provided by the Regional Water Quality Control Board, Region #4. The agency may be contacted at: 323-260-7592.

**LUST-REG
SRC#: 128** VISTA conducts a database search to identify all sites within .0947 mile of your property.
The agency release date for Region 6 Leaking Underground Storage Tanks was February, 2000.

This database is provided by the Regional Water Quality Control Board, Region #6. The agency may be contacted at: 760-241-7365.

**UST
SRC#: 45** VISTA conducts a database search to identify all sites within .0947 mile of your property.
The agency release date for Underground Storage Tanks was January, 1994.

This database is provided by the State Water Resources Control Board, Office of Underground Storage Tanks. The agency may be contacted at: 916-227-4364. Be advised that some states do not require registration of heating oil tanks, especially those used for residential purposes.

**UST-CO-LB
SRC#: 56** VISTA conducts a database search to identify all sites within .0947 mile of your property.
The agency release date for City of Long Beach Underground Storage Tanks was October, 1999.

This database is provided by the City of Long Beach Fire Department. The agency may be contacted at: 562-570-2560. Be advised: Many states do not require registration of heating oil tanks, especially those used for residential purposes.

**UST-ELSE
SRC#: 86** VISTA conducts a database search to identify all sites within .0947 mile of your property.
The agency release date for City of El Segundo Underground Storage Tanks was November, 1999.

This database is provided by the City of El Segundo Fire Department. The agency may be contacted at: 310-607-2239. Be advised: Many states do not require registration of heating oil tanks, especially those used for residential purposes.

**UST-TORR
SRC#: 101** VISTA conducts a database search to identify all sites within .0947 mile of your property.
The agency release date for City of Torrance Underground Storage Tanks was April, 2000.

This database is provided by the City of Torrance Fire Prevention Division. The agency may be contacted at: 310-618-2973. Be advised: Many states do not require registration of heating oil tanks, especially those used for residential purposes.

**UST-CO-LA
SRC#: 142** VISTA conducts a database search to identify all sites within .0947 mile of your property.
The agency release date for Los Angeles County UST Street Number Book was August, 2000.

This database is provided by the Los Angeles County Department of Public Works Environmental Programs. The agency may be contacted at: 626-458-4125. Be advised: Many states do not require registration of heating oil tanks, especially those used for residential purposes.

**AST
SRC#: 60** VISTA conducts a database search to identify all sites within .0947 mile of your property.
The agency release date for Aboveground Storage Tanks was December, 1999.

This database is provided by the State Water Resources Control Board. The agency may be contacted at: 916-227-4364.

**LACO-SITE
SRC#: 111** VISTA conducts a database search to identify all sites within .0947 mile of your property.
The agency release date for Los Angeles County Site Mitigation Complaint Control Log was August, 1999.

This database is provided by the Department of Health Services, LA County Public Health Investigations. The agency may be contacted at: 323-890-7806.



**CORTESE
SRC#: 53**

VISTA conducts a database search to identify all sites within .0947 mile of your property.
The agency release date for Cortese List - Hazardous Waste Substance Site List was April, 1998.

This database is provided by the Office of Environmental Protection, Office of Hazardous Materials. The agency may be contacted at: 916-445-6532. The California Governor's Office of Planning and Research annually publishes a listing of potential and confirmed hazardous waste sites throughout the State of California under Government Code Section 65962.5. This database (CORTESE) is based on input from the following: (1)CALSIRES-Department of Toxic Substances Control, Abandoned Sites Program Information Systems; (2)SARA Title III Section III Toxic Chemicals Release Inventory for 1987, 1988, 1989, and 1990; (3)FINDS; (4)HWIS-Department of Toxic Substances Control, Hazardous Waste Information System. VISTA has not included one time generator facilities from Cortese in our database.; (5)SWRCB-State Water Resources Control Board; (6)SWIS-Integrated Waste Management Control Board (solid waste facilities); (7)AGT25-Air Resources Board, dischargers of greater than 25 tons of criteria pollutants to the air; (8)A1025-Air Resources Board, dischargers of greater than 10 and less than 25 tons of criteria pollutants to the air; (9)LTANK-SWRCB Leaking Underground Storage Tanks; (10)UTANK-SWRCB Underground tanks reported to the SWEEPS systems; (11)IUR-Inventory Update Rule (Chemical Manufacturers); (12)WBLF-Waste Board - Leaking Facility, site has known migration; (13)WQSE-Waste Discharge System - Enforcement Action; (14)DTSCD-Department of Toxic Substance Control Docket;

**BORDER-ZON
SRC#: 46**

VISTA conducts a database search to identify all sites within .0947 mile of your property.
The agency release date for Deed Restriction Properties Report was April, 1994.

The Deeds Restrictions list, also known as the Border Zone Property List, contains information concerning voluntary deed restriction. These agreements are made with owners of property who propose building residences, schools, hospitals, or day care centers on property that is on or within 2,000 feet of potentially hazardous waste site.

**TOXICPITS
SRC#: 49**

VISTA conducts a database search to identify all sites within .0947 mile of your property.
The agency release date for Toxic Pits was February, 1995.

This database is provided by the Water Quality Control Board, Division of Loans Grants. The agency may be contacted at: 916-227-4396.

**USGS-WELLS
SRC#: 3**

VISTA conducts a database search to identify all sites within .0947 mile of your property.
The agency release date for USGS Water Wells was March, 1996.

The Ground Water Site Inventory (GWSI) database was provided by the United States Geological Survey (USGS). The database contains information for over 1,000,000 wells and other sources of groundwater which the USGS has studied, used or documented during research.

**FINDS
SRC#: 6**

VISTA conducts a database search to identify all sites within .0947 mile of your property.
The agency release date for Facility Index System was February, 1999.

The FINDS report is an inventory of all facilities that are regulated or tracked by the U.S. Environmental Protection Agency. These facilities are assigned an identification number that serves as a cross-reference for other databases in the EPA's program system. Each FINDS record indicates the EPA Program Office that is responsible for the tracking of the facility.

**CALFID
SRC#: 54**

VISTA conducts a database search to identify all sites within .0947 mile of your property.
The agency release date for Facility Inventory Data System was April, 1998.

This database is provided by the Environmental Protection Agency, Department of Toxic Substances Control. The agency may be contacted at: 916-323-3400.



End of Report

Attachment B

Correspondence from Agencies



UNITED STATES ENVIRONMENTAL PROTECTION AGENCY
REGION IX
75 Hawthorne Street
San Francisco, CA 94105-3901

OFFICE OF THE
REGIONAL ADMINISTRATOR

Freedom of Information Act

Your Reference: 18 Sites Los Angeles

RIN-9- 400-99

The Resource Conservation and Recovery Act (RCRA) database lists those regulated facilities that have notified EPA as hazardous waste generators, transporters or treatment, storage or disposal facilities under RCRA. This database may not contain all the potential hazardous waste sites that exist or that are regulated by state and local agencies. Your request also has been sent to other appropriate divisions of EPA, who will answer you directly.

The RCRA information EPA has on file is enclosed.

California, Arizona and Nevada are now authorized to implement the Federal RCRA program. We suggest that you contact the appropriate state agency, as they may have more current information (list attached).

COMMENTS: 4 sites only.

Shell Station (1135 W. Manchester Blvd.) Electrostar (330 S. Isis Ave.)

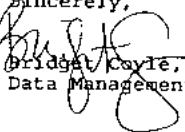
Budget Rent a Car (5560 W. Manchester Blvd.)

Chevron Station 93666 (5380 Sepulveda Blvd.)

There is ~~is~~ is not a fee for providing the requested information (40 C.F.R. Section 2.120s(a)(5)(iii)). Payment of the enclosed bill is due within 30 days.

If you have questions regarding your RCRA request, please contact Jacqueline Jennings, or Bridget Coyle, at (415) 744-2029.

Sincerely,


Bridget Coyle, Section Chief
Data Management & Analysis

FAX #: 415/744-1605



MARK FINUCANE, Director

**PUBLIC HEALTH PROGRAMS AND SERVICES
COMMUNITY HEALTH SERVICES
PUBLIC HEALTH INVESTIGATION**

5555 Ferguson Drive, Suite 120-04
Commerce, California 90022
(323) 890-7806
FAX (323) 728-0217

BOARD OF SUPERVISORS

- Gloria Molina
First District
- Yvonne Brathwaite Burke
Second District
- Zev Yaroslavsky
Third District
- Don Knabe
Fourth District
- Michael D. Antonovich
Fifth District

January 22, 1999

Los Angeles World Airports
1 World Way, P.O. Box 92216
Los Angeles, CA 90009

Attn.: John L. Graham

Re: 5855 & 6001 W. Centinela, Inglewood, CA 90301

I, the undersigned, being the Custodian or Keeper of Records, certify that a thorough search for the records you requested was carried out under my direction and control.

This search revealed no records.

It should be understood that this does not mean that the records you requested do not exist. It is possible that such records may be misfiled; exist under another spelling, name, or classification; or were not located. However, with the information furnished to our office, and to the best of our knowledge, no records were located.

If you have any questions regarding your request, please contact me at (213) 890-7806.

Very truly yours,

Robert Smith, Deputy Health Officer
Public Health Investigation

vm

H-103-99



MARK FINUCANE, Director

**PUBLIC HEALTH PROGRAMS AND SERVICES
COMMUNITY HEALTH SERVICES
PUBLIC HEALTH INVESTIGATION**

5555 Ferguson Drive, Suite 120-04
Commerce, California 90022
(323) 890-7806
FAX (323) 728-0217

BOARD OF SUPERVISORS

- Gloria Molina
First District
- Yvonne Brathwaite Burke
Second District
- Zev Yaroslavsky
Third District
- Don Knabe
Fourth District
- Michael D. Antonovich
Fifth District

January 22, 1999

Los Angeles World Airports
1 World Way, P.O. Box 92216
Los Angeles, CA 90009

Attn.: John L. Graham

Re: 7370 La Tijera Blvd., Los Angeles, CA 90045

I, the undersigned, being the Custodian or Keeper of Records, certify that a thorough search for the records you requested was carried out under my direction and control.

This search revealed no records.

It should be understood that this does not mean that the records you requested do not exist. It is possible that such records may be misfiled; exist under another spelling, name, or classification; or were not located. However, with the information furnished to our office, and to the best of our knowledge, no records were located.

If you have any questions regarding your request, please contact me at (213) 890-7806.

Very truly yours,

Robert Smith, Deputy Health Officer
Public Health Investigation

vm

II-105-99



**PUBLIC HEALTH PROGRAMS AND SERVICES
COMMUNITY HEALTH SERVICES
PUBLIC HEALTH INVESTIGATION**

5555 Ferguson Drive, Suite 120-04
Commerce, California 90022
(323) 890-7806
FAX (323) 728-0217

MARK FINUCANE, Director

BOARD OF SUPERVISORS

Gloria Molina
First District
Yvonne Brathwaite Burke
Second District
Zev Yaroslavsky
Third District
Don Knabe
Fourth District
Michael H. Antonovich
Fifth District

January 22, 1999

Los Angeles World Airports
1 World Way, P.O. Box 92216
Los Angeles, CA 90009

Attn.: John L. Graham

Re: 221 S. Hindry Avenue, Inglewood, CA 90301

I, the undersigned, being the Custodian or Keeper of Records, certify that a thorough search for the records you requested was carried out under my direction and control.

This search revealed no records.

It should be understood that this does not mean that the records you requested do not exist. It is possible that such records may be misfiled; exist under another spelling, name, or classification; or were not located. However, with the information furnished to our office, and to the best of our knowledge, no records were located.

If you have any questions regarding your request, please contact me at (213) 890-7806.

Very truly yours,

Robert Smith, Deputy Health Officer
Public Health Investigation

vm

H-106-99



**PUBLIC HEALTH PROGRAMS AND SERVICES
COMMUNITY HEALTH SERVICES
PUBLIC HEALTH INVESTIGATION**

5555 Ferguson Drive, Suite 120-04
Commerce, California 90022
(323) 890-7806
FAX (323) 728-0217

MARK FINUCANE, Director

BOARD OF SUPERVISORS

Gloria Molina
First District
Yvonne Brathwaite Burke
Second District
Zev Yaroslavsky
Third District
Don Knabe
Fourth District
Michael D. Antonovich
Fifth District

January 22, 1999

Los Angeles World Airports
1 World Way, P.O. Box 92216
Los Angeles, CA 90009

Attn.: John L. Graham

Re: 8307 & 8611 La Cienega Blvd., Inglewood, CA 90301

I, the undersigned, being the Custodian or Keeper of Records, certify that a thorough search for the records you requested was carried out under my direction and control.

This search revealed no records.

It should be understood that this does not mean that the records you requested do not exist. It is possible that such records may be misfiled; exist under another spelling, name, or classification; or were not located. However, with the information furnished to our office, and to the best of our knowledge, no records were located.

If you have any questions regarding your request, please contact me at (213) 890-7806.

Very truly yours,

Robert Smith, Deputy Health Officer
Public Health Investigation

vm

H-104-99



MARK FINUCANE, Director

**PUBLIC HEALTH PROGRAMS AND SERVICES
COMMUNITY HEALTH SERVICES
PUBLIC HEALTH INVESTIGATION**

5555 Ferguson Drive, Suite 120-04
Commerce, California 90022
(323) 890-7806
FAX (323) 728-0217

BOARD OF SUPERVISORS

Gloria Molina
First District

Yvonne Brathwaite Burke
Second District

Zev Yaroslavsky
Third District

Don Knabe
Fourth District

Michael D. Antonovich
Fifth District

January 26, 1999

Los Angeles World Airports
18881 Von Karman Avenue, Ste. 650
Irvine, CA 92612

Attn.: John L. Graham

I have enclosed a copy of the records you requested on:

920 & 1135 W. Manchester Blvd., Inglewood, CA 90301

I, the undersigned, being the Custodian or the Keeper of Records, certify that a thorough search for the records you requested was carried out under my direction and control. **This search revealed no records** for the following site(s).

1100,5560 & 5651 W. Manchester Blvd., Inglewood, CA 90301

It is to be understood that this does not mean that records you requested do not exist. It is possible that such records may be misfiled: exist under another spelling, name, or classification; or were not located. However, with the information furnished to our office, and to the best of our knowledge, no records were located.

If you have any questions regarding your request, please contact me at (213) 890-7806

Sincerely yours,

Samuel Kaddis, Deputy Health Officer
Public Health Investigation

vm

HI-108-99



MARK FINUCANE, Director

**PUBLIC HEALTH PROGRAMS AND SERVICES
COMMUNITY HEALTH SERVICES
PUBLIC HEALTH INVESTIGATION**

5555 Ferguson Drive, Suite 120-04
Commerce, California 90022
(323) 890-7806
FAX (323) 728-0217

BOARD OF SUPERVISORS

Gloria Molina
First District

Yvonne Brathwaite Burke
Second District

Zev Yaroslavsky
Third District

Don Knabe
Fourth District

Michael D. Antonovich
Fifth District

February 9, 1999

Los Angeles World Airports
1 World Way P.O. Box 92216
Los Angeles, CA 90009

Attn.: John L. Graham

I have enclosed an itemization of the records you requested on:

9020 Aviation Blvd., Inglewood, CA 90301

I, the undersigned, being the Custodian or the Keeper of Records, certify that a thorough search for the records you requested was carried out under my direction and control. **This search revealed no records** for the following site(s).

8600, 8831,9117 & 9225 Aviation Blvd., Inglewood, CA 90301

It is to be understood that this does not mean that records you requested do not exist. It is possible that such records may be misfiled: exist under another spelling, name, or classification; or were not located. However, with the information furnished to our office, and to the best of our knowledge, no records were located.

If you have any questions regarding your request, please contact me at (213) 890-7806

Sincerely yours,

Samuel Kaddis, Deputy Health Officer
Public Health Investigation

vm

H-85-99



MARK FINUCANE, Director

**PUBLIC HEALTH PROGRAMS AND SERVICES
COMMUNITY HEALTH SERVICES
PUBLIC HEALTH INVESTIGATION**

5555 Ferguson Drive, Suite 170-04
Commerce, California 90022
(323) 890-7806
FAX (323) 728-0217

BOARD OF SUPERVISORS

- Gloria Molina
First District
- Yvonne Brathwaite Burke
Second District
- Zev Yaroslavsky
Third District
- Don Knabe
Fourth District
- Michael D. Antonovich
Fifth District

February 10, 1999

Camp Dresser & McKee
P.O. Box 92216
Los Angeles, Ca 90009

Attn: John L. Graham

Re: 8731 Belianca, Los Angeles, CA 90045

I, the undersigned, being the Custodian or Keeper of Records, certify that a thorough search for the records you requested was carried out under my direction and control.

This search revealed no records.

It should be understood that this does not mean that the records you requested do not exist. It is possible that such records may be misfiled; exist under another spelling, name, or classification; or were not located. However, with the information furnished to our office, and to the best of our knowledge, no records were located.

If you have any questions regarding your request, please contact me at (213) 890-7806.

Very truly yours,

Michael Mina, Deputy Health Officer
Public Health Investigation

pc

H-84-99



MARK FINUCANE, Director

**PUBLIC HEALTH PROGRAMS AND SERVICES
COMMUNITY HEALTH SERVICES
PUBLIC HEALTH INVESTIGATION**

5555 Ferguson Drive, Suite 170-04
Commerce, California 90022
(323) 890-7806
FAX (323) 728-0217

BOARD OF SUPERVISORS

- Gloria Molina
First District
- Yvonne Brathwaite Burke
Second District
- Zev Yaroslavsky
Third District
- Don Knabe
Fourth District
- Michael D. Antonovich
Fifth District

February 10, 1999

Camp Dresser & McKee
P.O. Box 92216
Los Angeles, Ca 90009

Attn: John L. Graham

Re: 6540 & 6530 Sepulveda Blvd., Westchester, Ca 90045

I, the undersigned, being the Custodian or Keeper of Records, certify that a thorough search for the records you requested was carried out under my direction and control.

This search revealed no records.

It should be understood that this does not mean that the records you requested do not exist. It is possible that such records may be misfiled; exist under another spelling, name, or classification; or were not located. However, with the information furnished to our office, and to the best of our knowledge, no records were located.

If you have any questions regarding your request, please contact me at (213) 890-7806.

Very truly yours,

Michael Mina, Deputy Health Officer
Public Health Investigation

pc

H-83-99



UNITED STATES ENVIRONMENTAL PROTECTION AGENCY
REGION IX
75 Hawthorne Street
San Francisco, CA 94105

DEC 9 3 1997

Robin E. Tjams
Camp Dresser & Mcgee, Inc.
1881 Von Karman, Ste 650
Irvine, CA 92612

Re: Freedom of Information Act Request RIN-9-0345-98

Dear Ms. Tjams;

This is in response to your Freedom of Information Act request dated December 15, 1997.

Please note that the TRI records do not provide data on all chemical releases to the environment. A facility is only required to report to the TRI program if it meets all three of the following criteria:

1. The facility employs 10 or more full-time employees.
2. It is a manufacturer, importer or processor of TRI listed chemicals in quantities of 25,000 pounds or more per year, and/or
It otherwise uses more than 10,000 pounds per year of a TRI listed chemical.
3. It is a manufacturer in the Standard Industrial Classification codes (SIC) 20 to 39.

In your request letter you listed five separate facilities for which you are seeking information. We searched the Toxic Release Inventory (TRI) for each of these facilities. Only the Fansteel location was listed in the TRI database.

The following information about the Fansteel location is being forwarded in response to your request:

- a. A one page sheet listing facility information.
- b. Two pages showing form R submissions from 1989 through 1990.

Pursuant to 40 CFR Section 2.120(a)(5)(iii), there will be no fee charged for this service.

Your request has been forwarded to other EPA programs for response. If you have any questions regarding this letter, please contact Bill Kerstan at (415)744-1119.

Sincerely,

Paula Bisson, Chief
Toxics Section
Cross Media Division

Interweb (5251 W. Imperial Hwy.)
Fansteel (5235 W. 104th St.)
Hughes Aircraft Airport Site (5340 W. 104th St.)
Porex Corp. (Mines Field)
California Avitron Corporation (9020 Aviation Blvd.)